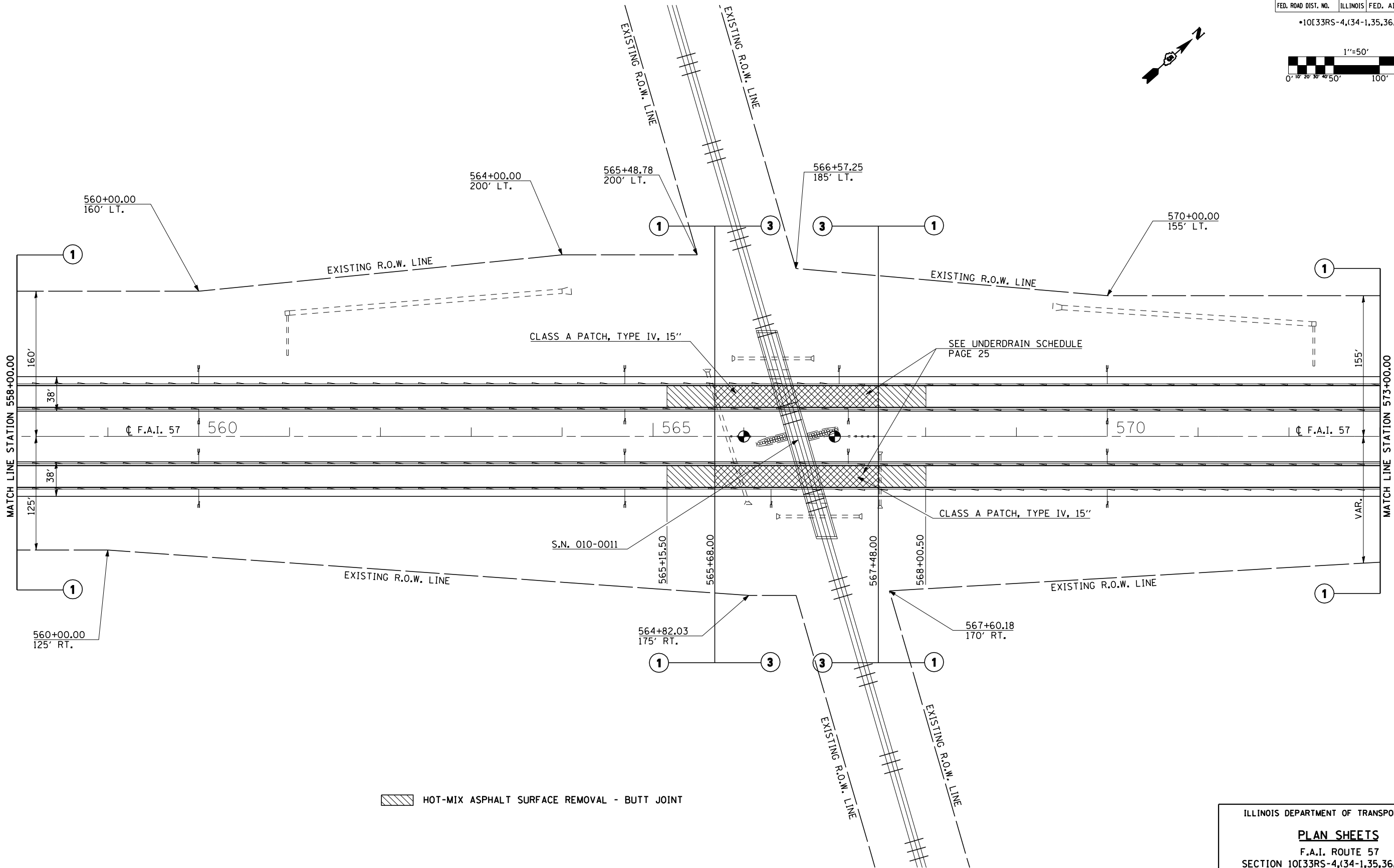

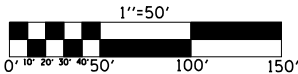


PLOT DATE = 8/20/2007  
FILE NAME = c:\projects\d504604 (v8)\70404\sheets.dgn  
PLOT SCALE = 105.8624' / IN.  
USER NAME = collierbw

SECTION 3, T. 19 N., R. 8 E., 3RD. P.M.

CONTRACT NO. 70404				
F.A.I. RTE.	SECTION	COUNTY	TOTAL SHEETS	SHEET NO.
57	*	CHAMPAIGN	71	31
STA. 558+00.00		TO STA. 573+00.00		
FED. ROAD DIST. NO.		ILLINOIS	FED. AID PROJECT	
•10[33RS-4,(34-1,35,36,37)RS-2]				



HOT-MIX ASPHALT SURFACE REMOVAL - BUTT JOINT

ILLINOIS DEPARTMENT OF TRANSPORTATION

**PLAN SHEETS**

F.A.I. ROUTE 57  
SECTION 10[33RS-4,(34-1,35,36,37)RS-2]  
CHAMPAIGN COUNTY

SCALE: 1" = 50'  
DATE: 08/03/06

DRAWN BY: B.B.P.  
CHECKED BY: B.C.S.