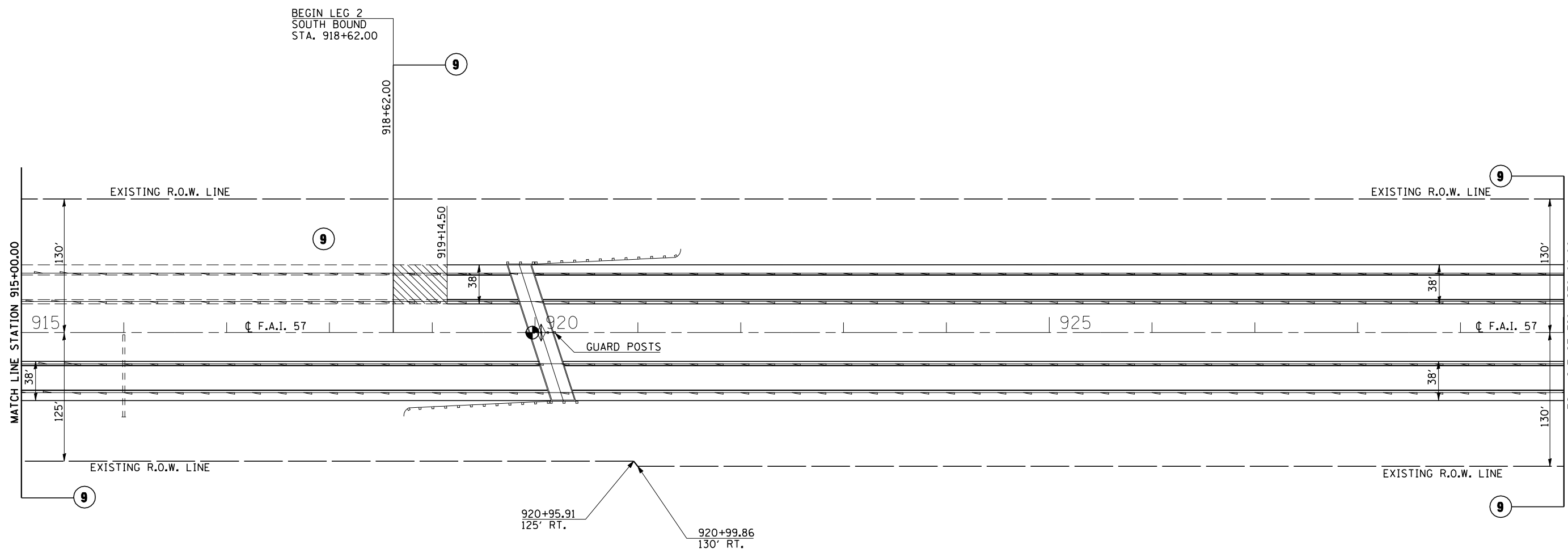
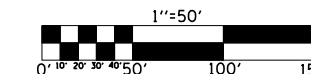



F.A.I. RTE.	SECTION	COUNTY	TOTAL SHEETS	SHEET NO.
57	*	CHAMPAIGN	71	38
STA. 915+00.00		TO STA. 930+00.00		
FED. ROAD DIST. NO.	ILLINOIS	FED. AID PROJECT		

\*10[33RS-4,(34-1,35,36,37)RS-21

SECTION 8, T. 20 N., R. 9 E., 3RD. P.M.

SECTION 5, T. 20 N., R. 9 E., 3RD. P.M.



HOT-MIX ASPHALT SURFACE REMOVAL - BUTT JOINT

ILLINOIS DEPARTMENT OF TRANSPORTATION

**PLAN SHEETS**

F.A.I. ROUTE 57  
SECTION 10[33RS-4,(34-1,35,36,37)RS-21  
CHAMPAIGN COUNTY

SCALE: 1" = 50'  
DATE: 08/03/06

DRAWN BY: B.B.P.  
CHECKED BY: B.C.S.

PLOT DATE = 8/20/2007  
FILE NAME = c:\projects\504604 (v8)\70404\sheets\dgn  
PLOT SCALE = 105.8624" / IN.  
USER NAME = colleerbw