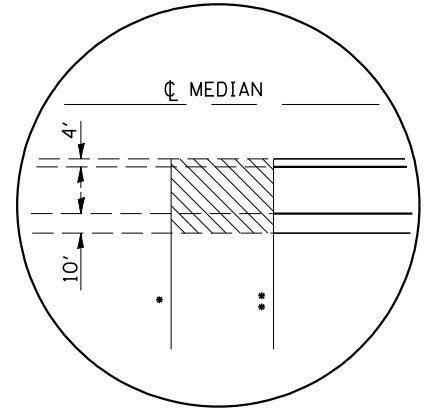
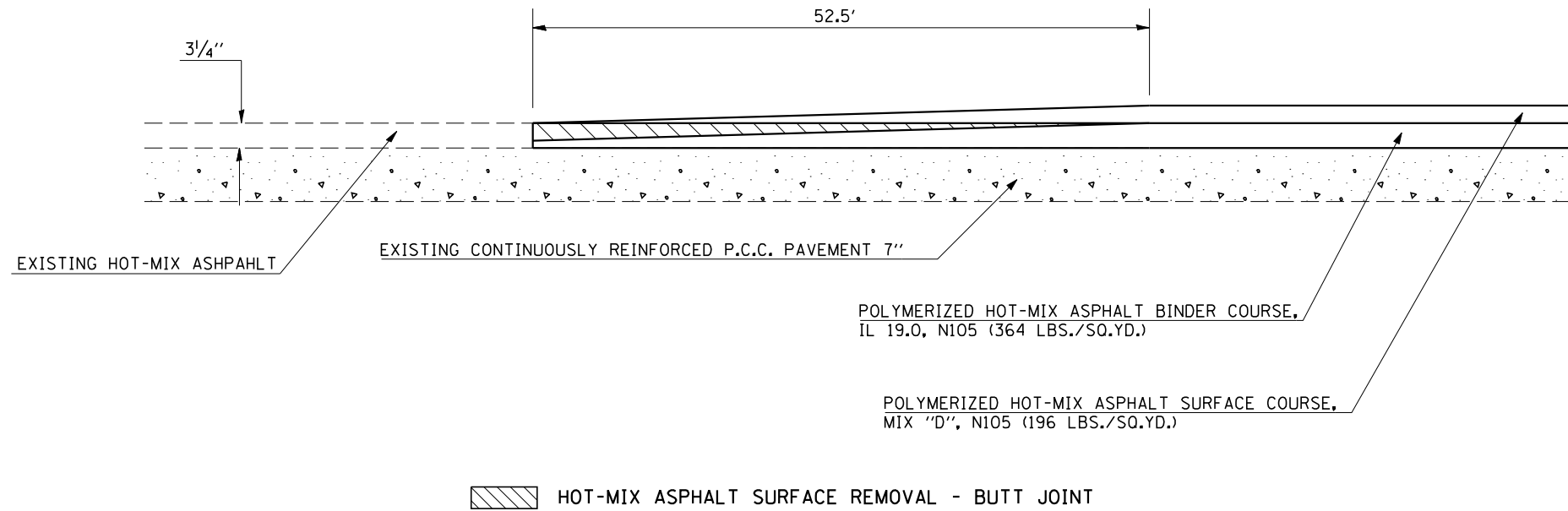


F.A.I. RTE.	SECTION	COUNTY	TOTAL SHEETS	SHEET NO.
57	*	CHAMPAIGN	71	65

*10[33RS-4,(34-1,35,36,37)RS-2]

DETAIL OF BUTT JOINT AT START OF LEG 2

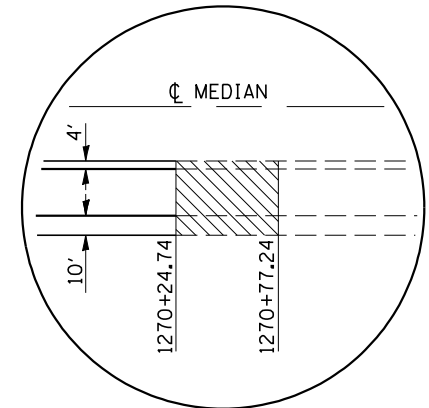
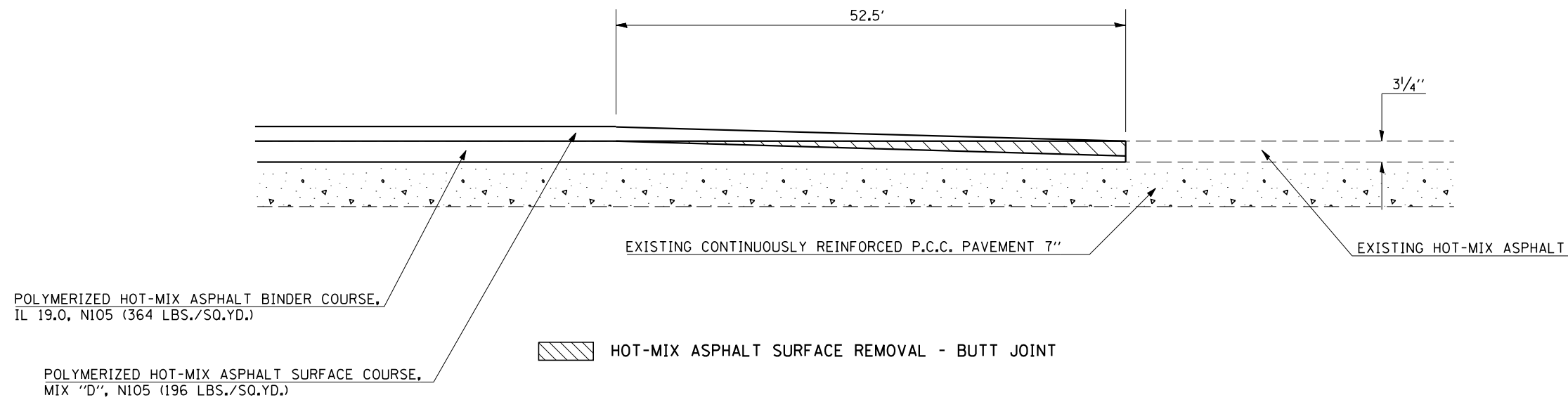
STATION 902+84.00
STATION 918+62.00



- * = N.B. 902+84.00
S.B. 918+62.00
- ** = N.B. 903+36.50
S.B. 919+14.50

DETAIL OF BUTT JOINT AT END OF LEG 2 (END OF PROJECT)

STATION 1270+77.24



ILLINOIS DEPARTMENT OF TRANSPORTATION

BUTT JOINT DETAILS

F.A.I. ROUTE 57
SECTION 10[33RS-4,(34-1,35,36,37)RS-2]
CHAMPAIGN COUNTY

SCALE: 1" = 20'
DATE: 07/23/07

DRAWN BY: R.C..
CHECKED BY: B.C.S.