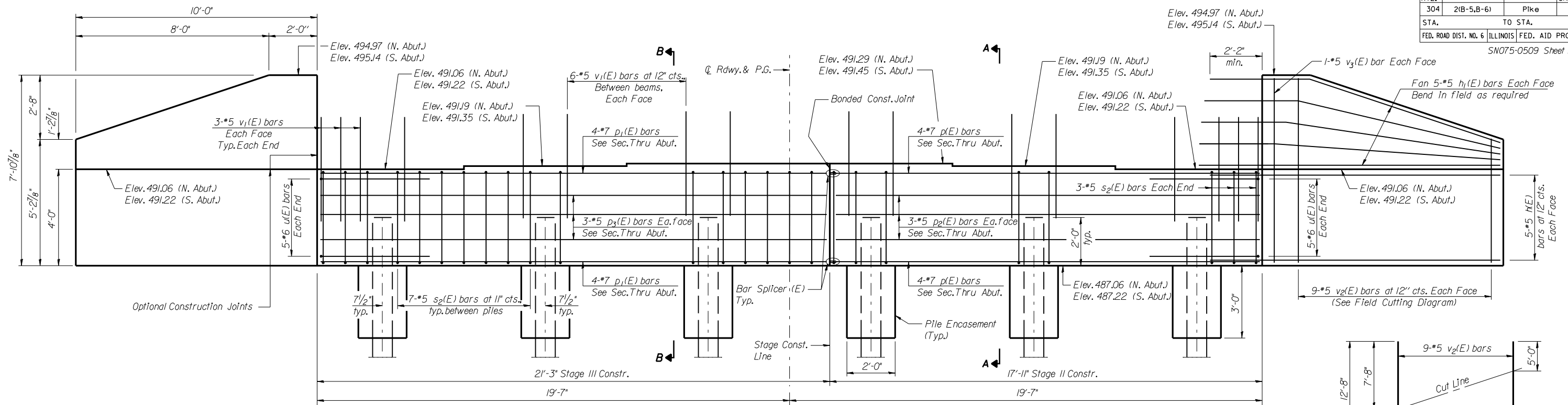


F.A.P. RTE.	SECTION	COUNTY	TOTAL SHEETS	SHEET NO.
304	2(B-5,B-6)	Pike	112	71
STA.		TO STA.		
FED. ROAD DIST. NO. 6		ILLINOIS FED. AID PROJECT		

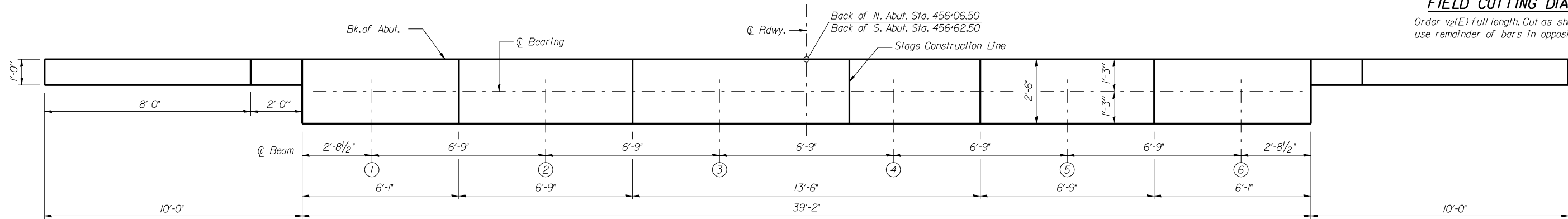


ELEVATION

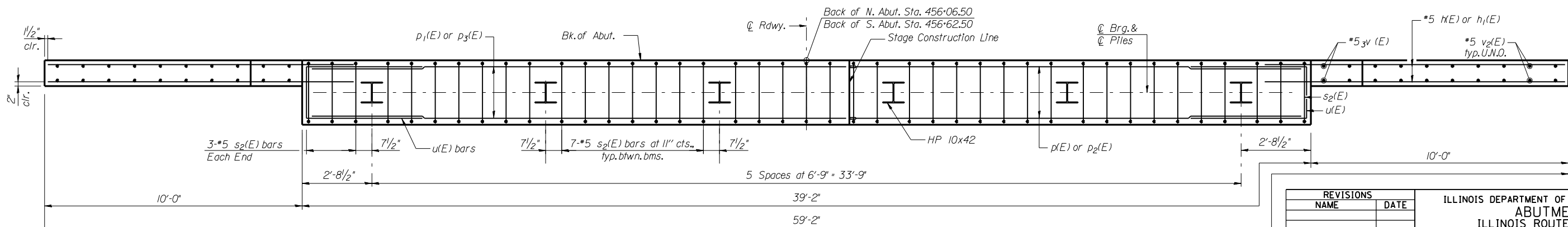
(South Abutment - Looking South)
(North Abutment - Looking North - mirrored about Q)

FIELD CUTTING DIAGRAM

Order v₂(E) full length. Cut as shown and use remainder of bars in opposite face.



PLAN



PLAN - PILE CAP

Notes:
Pour steps monolithically with cap.
Reinforcement bars designated (E) shall be epoxy coated.
See Sheet 14 of 17 for Sections A-A and B-B.
See Sheet 15 of 17 for Pile Encasement Detail.

REVISIONS	
NAME	DATE

ILLINOIS DEPARTMENT OF TRANSPORTATION
ABUTMENT
ILLINOIS ROUTE 96 OVER
BROWN CREEK
PIKE COUNTY
FAP RTE 304 - SECTION 2(B-5,B-6)
STATION 456+34.50
STRUCTURE NO. 075-0509

SCALE: N/A
DATE: SEPT 2007
DRAWN BY: JLS
CHECKED BY: DSP