

F.A.P. RTE.	SECTION	COUNTY	TOTAL SHEETS	SHEET NO.
608	122BR-1	MACOUPIN	6	1

STATE OF ILLINOIS
DEPARTMENT OF TRANSPORTATION
DIVISION OF HIGHWAYS

**PROPOSED
HIGHWAY PLANS**

FAP ROUTE 608 (IL 111)
SECTION 122BR-1

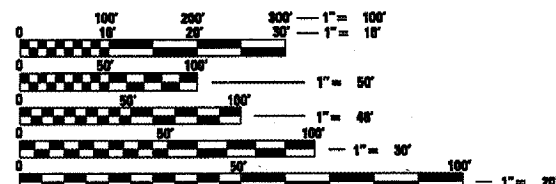
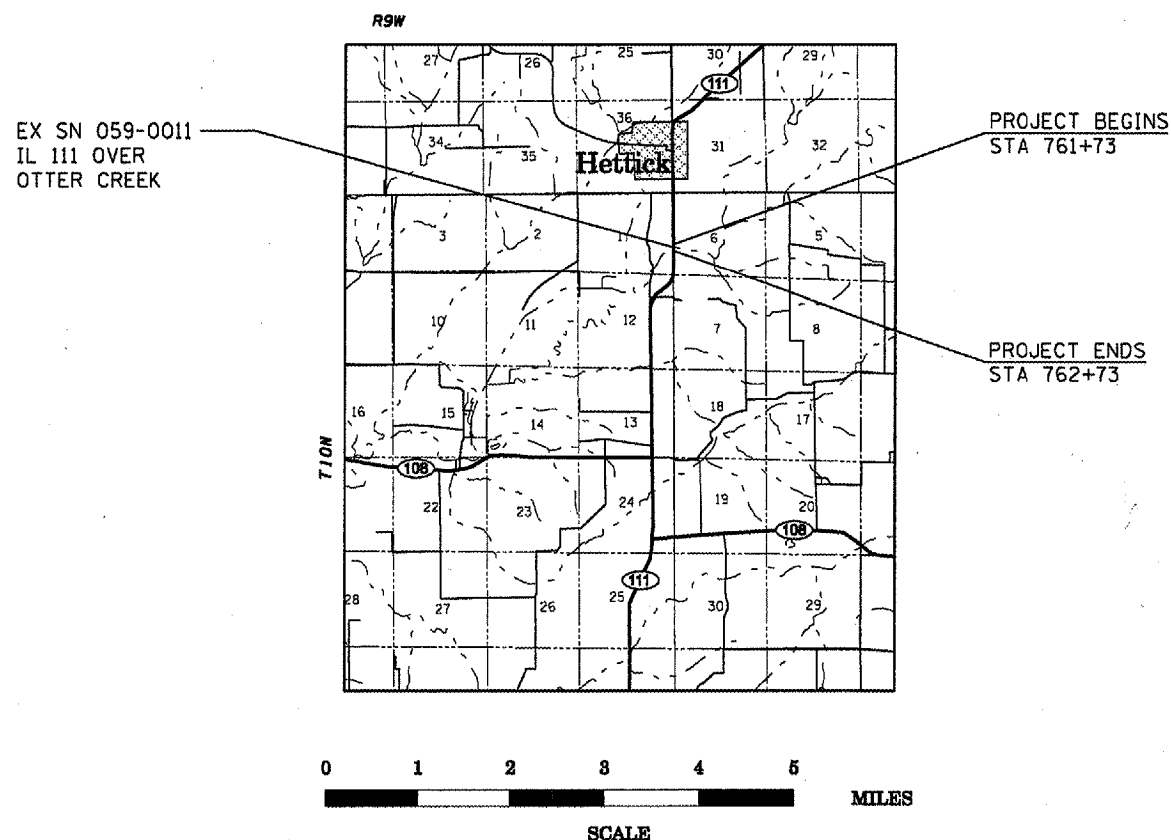
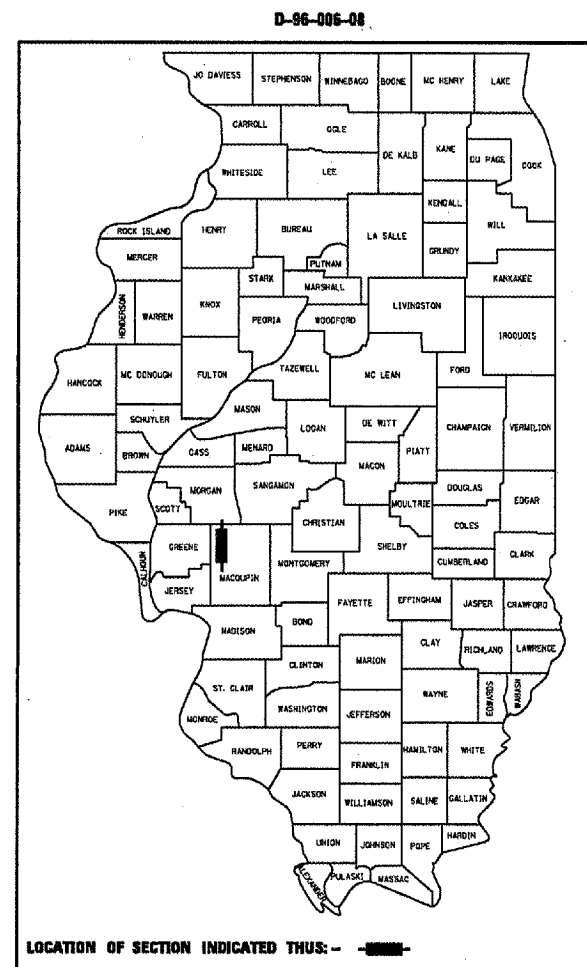
MACOUPIN COUNTY
C-96-106-08

INDEX OF SHEETS

- 1 COVER SHEET
- 2 GENERAL NOTES
- 3 SUMMARY OF QUANTITIES
- 4-6 SHORING DETAILS

HIGHWAY STANDARDS

- 000001-04
- 701001-01
- 701006-02
- 701201-02
- 701301-02
- 702001-06



FULL SIZE PLANS HAVE BEEN PREPARED USING STANDARD ENGINEERING SCALES. REDUCED SIZED PLANS WILL NOT CONFORM TO STANDARD SCALES. IN MAKING MEASUREMENTS ON REDUCED PLANS, THE ABOVE SCALES MAY BE USED.

J.U.L.I.E.
JOINT UTILITY LOCATION INFORMATION FOR EXCAVATION
1-800-892-0123

STATE OF ILLINOIS
DEPARTMENT OF TRANSPORTATION
DIVISION OF HIGHWAYS

SUBMITTED August 22, 2007

[Signature]
DEPUTY DIRECTOR OF HIGHWAYS, REGION ENGINEER

October 12, 2007
[Signature]
ENGINEER OF DESIGN AND ENVIRONMENT

Interim
October 12, 2007
[Signature]
DIRECTOR OF HIGHWAYS, CHIEF ENGINEER

**PRINTED BY THE AUTHORITY
OF THE STATE OF ILLINOIS**

PROJECT ENGINEER: SAL MADONIA (217) 782-4761
SQUAD LEADER: JEFFREY P. MYERS (217) 524-7940

CONTRACT NO. 72B50

MACOUPIN COUNTY

SECTION 122BR-1

GROSS LENGTH OF PROJECT = 100 FEET = 0.02 MILES
NET LENGTH OF PROJECT = 100 FEET = 0.02 MILES