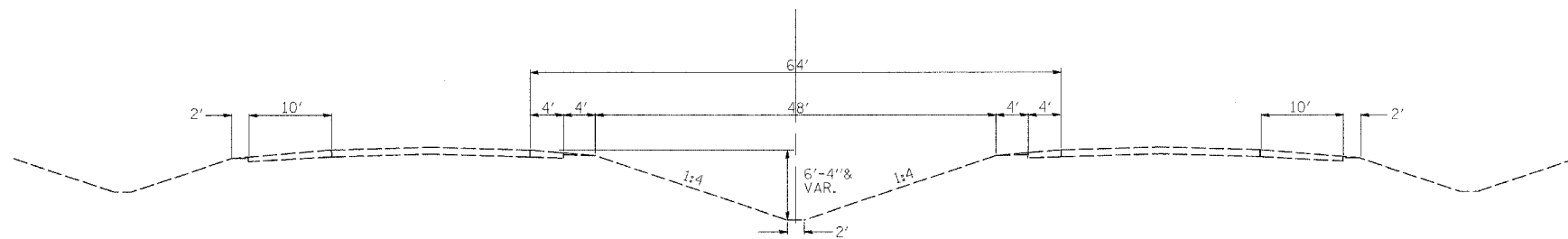
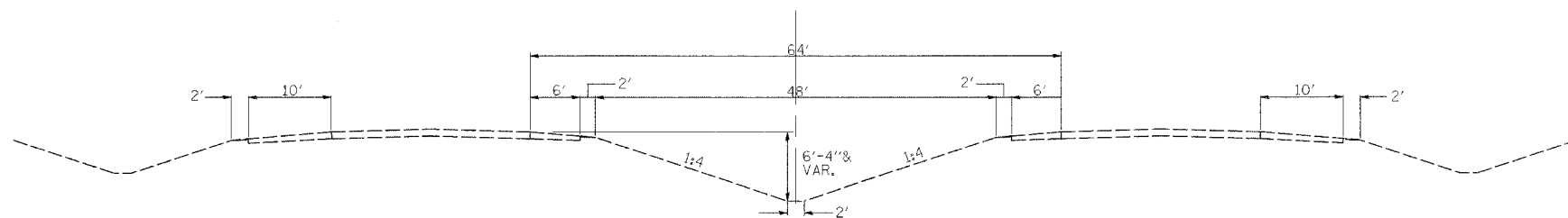


F.A.I. RTE.	SECTION	COUNTY	TOTAL SHEETS	SHEET NO.
57	*	VARIOUS	44	5
STA.		TO STA.		
FED. ROAD DIST. NO.		ILLINOIS FED. AID PROJECT		

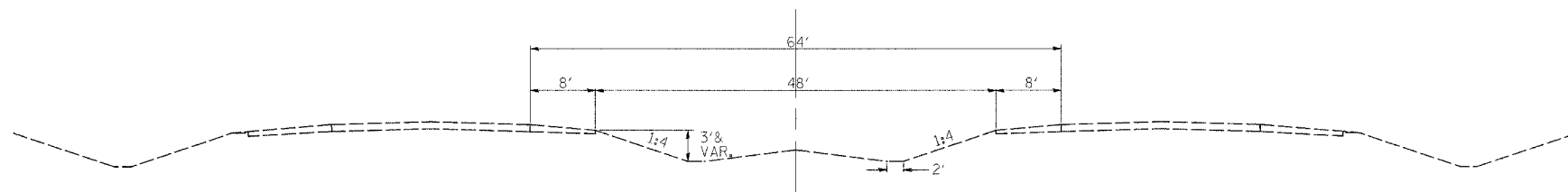
* D7 SAFETY 2008-2



EFFINGHAM COUNTY
STA. 2136+26.40 TO STA. 2354+03.59



EFFINGHAM COUNTY
STA. 5383+88.64 TO STA. 5501+03.95



COLES COUNTY
STA. 1278+52.60 TO STA. 1284+27.60

PLOT DATE = 8/9/2007
FILE NAME = s:\74249\typical\74249.dgn
PLOT SCALE = 20,000 / IN.
USER NAME = swr1zfw

REVISIONS	
NAME	DATE

ILLINOIS DEPARTMENT OF TRANSPORTATION

TYPICAL CROSS SECTIONS

SCALE: VERT.
HORIZ.
DATE

DRAWN BY
CHECKED BY