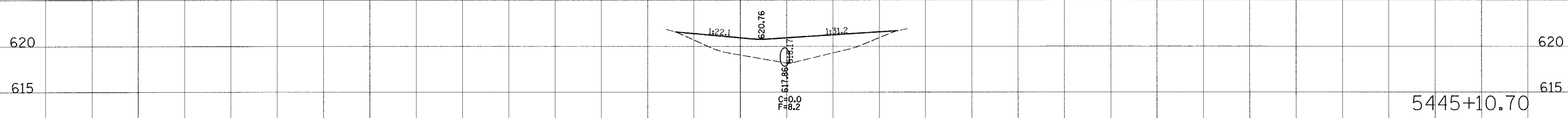
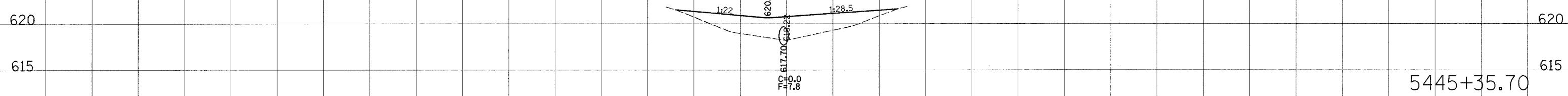
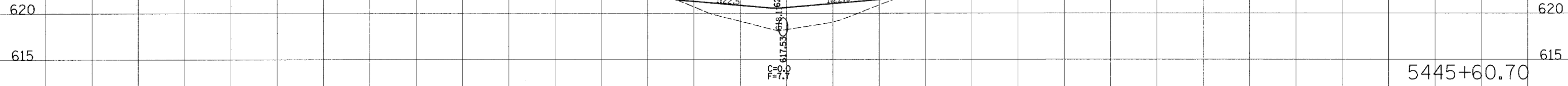


F.A.I. RTE.	SECTION	COUNTY	TOTAL SHEETS	SHEET NO.
57	*	VARIOUS	44	17
STA. 5445+10.70		TO STA. 5445+60.70		
FED. ROAD DIST. NO. ILLINOIS		FED. AID PROJECT		
07 SAFETY 2008-2				

160 150 140 130 120 110 100 90 80 70 60 50 40 30 20 10 0 10 20 30 40 50 60 70 80 90 100 110 120 130 140 150 160



160 150 140 130 120 110 100 90 80 70 60 50 40 30 20 10 0 10 20 30 40 50 60 70 80 90 100 110 120 130 140 150 160

DATE: \_\_\_\_\_ BY: \_\_\_\_\_  
 ORIGINAL SURVEY PLOTTED: \_\_\_\_\_  
 NOTE BOOK TEMPLATE AREAS CHECKED: \_\_\_\_\_  
 NO. \_\_\_\_\_

DATE: \_\_\_\_\_ BY: \_\_\_\_\_  
 ORIGINAL SURVEY PLOTTED: \_\_\_\_\_  
 NOTE BOOK TEMPLATE AREAS CHECKED: \_\_\_\_\_  
 NO. \_\_\_\_\_

PLOT DATE = 8/1/2007  
 FILE NAME = c:\pvc\plots\74249\va\vahee-0856-74249.dwg  
 PLOT SCALE = 1" = 40.0000' / IN.  
 USER NAME = devisionj1