F.A.I. RTE.	SECTION	COUNTY	TOTAL SHEETS	SHEET NO.
	*	WILL	64	1

* 02-11106-01-BR CONTRACT NO. 83949

FOR INDEX OF SHEETS, SEE SHEET NO. 2

STATE OF ILLINOIS
DEPARTMENT OF TRANSPORTATION
DIVISION OF HIGHWAYS

PLANS FOR PROPOSED FEDERAL AID HIGHWAY

HIGH ROAD (TR 216A)
SECTION: 02–11106–01–BR
143RD STREET TO NORTH OF LONG RUN CREEK
PAVEMENT RECONSTRUCTION AND STRUCTURE REPLACEMENT
PROJECT BROS–0197(097)
WILL COUNTY, ILLINOIS
C–91–072–02

D-91-072-02

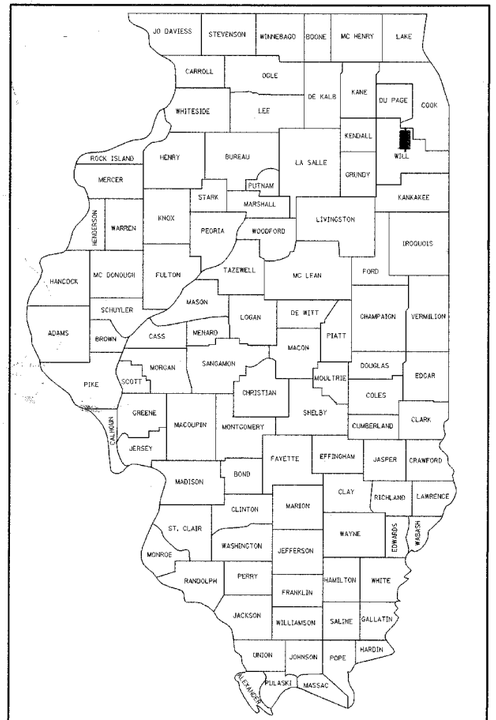

LOCATION OF SECTION INDICATED THUS: – ■ –

PROJECT LOCATED IN LOCKPORT TOWNSHIP, IL

SCALES :

PLAN	1" = 20'
PROFILE HORIZ.	1" = 20'
PROFILE VERT.	1" = 2'
CROSS SECT. HORIZ	1" = 5'
CROSS SECT. VERT.	1" = 2.5'



FULL SIZE PLANS HAVE BEEN PREPARED USING STANDARD ENGINEERING SCALES. REDUCED SIZED PLANS WILL NOT CONFORM TO STANDARD SCALES. IN MAKING MEASUREMENTS ON REDUCED PLANS, THE ABOVE SCALES MAY BE USED.

FOR UTILITY INFORMATION CALL J.U.L.I.E. AT (800) 892–0123
48 HOURS BEFORE DIGGING

PROJECT ENDS
HIGH ROAD
STA. 13 + 40.00

EXIST STRUCTURE NO. 099–3167
PROP. STRUCTURE NO. 099–4152
FROM STATION 9 + 76.33
TO STATION 10 + 38.67

DETOUR RESURFACING
BEGINS STA. 21 + 20.00

PROJECT BEGINS
HIGH ROAD
STA. 8 + 05.00

DETOUR RESURFACING
ENDS STA. 71 + 91.00


135TH ST
W 135th St
E 135th St
Romeo
W 143rd St
143RD ST
SMITH ROAD
HIGH ROAD
T36N
Long Run Golf Club
Lockport Golf Club
Lockport Golf Club
Lockport Golf Club
Lockport Township High School
Lockport Township Airport
Lockport Township Airport
Lockport Township Airport