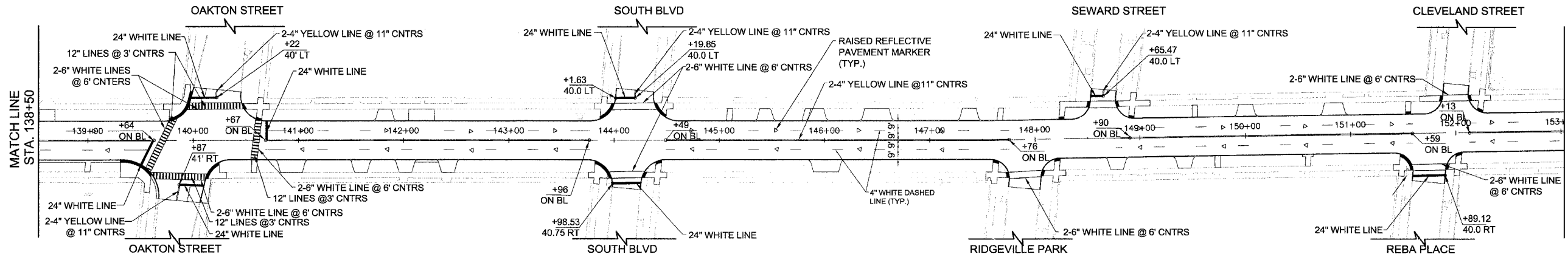
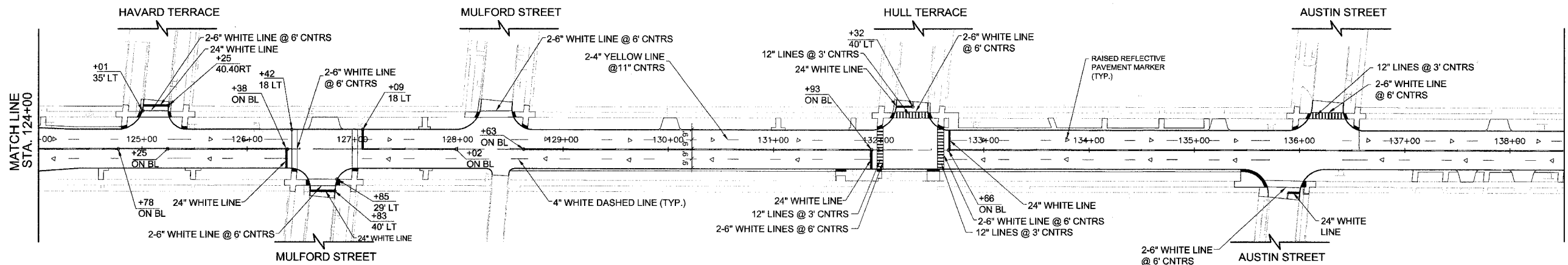
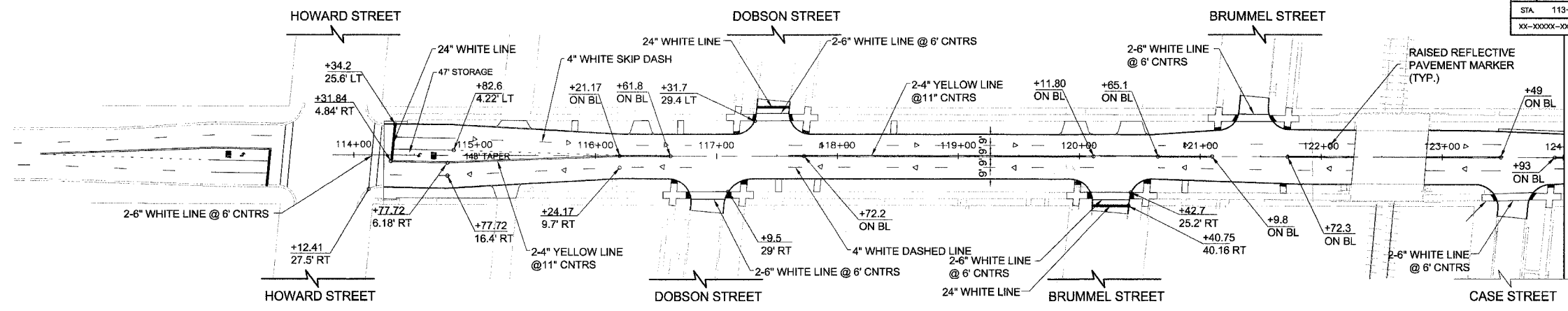


REL#	SECTION	COUNTY	TOTAL SHEETS	SHEET NO
2744	06-00241-00-PV	COOK	115	51
STA. 113+82.50		TO STA. 153+00		
XX-XXXXX-XX-XX		SURFACE TRANSPORTATION FUNDING		
LINES		CONTRACT NUMBER 83968		



1. ALL EXISTING SIGNS, REGULATORY, WARNING, GUIDE, RECREATIONAL AND CULTURAL INTEREST CITY SIGN SHALL REMAIN. REPLACE AS REQUESTED BY THE ENGINEER.
2. ALL SIGNS SHOWN ARE NEW AND SHALL BE FURNISHED AND INSTALLED.
3. 4" WHITE DASHED LINES SHALL CONSIST OF 10 FT LINE SEGMENTS AND 30 FT GAPS.
4. 4" WHITE DASHED LINES AT TAPER SHALL CONSIST OF 2 FT LINE SEGMENTS AND 6 FT GAPS.

NO.	DATE	DESCRIPTION

CITY OF EVANSTON

PAVEMENT MARKING & SIGNING PLAN

RIDGE AVENUE IMPROVEMENT

STA. 113+82.50 TO 153+00

SCALE IN FEET

DATE: 8/31/2007
DESIGNED BY: RAM
TECHNICIAN: RR
CHECKED BY: WCM