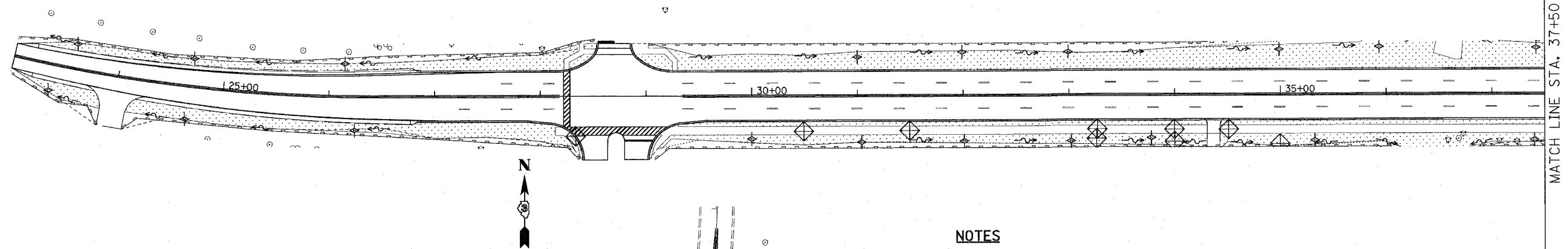


F.A.U. RTE.	SECTION	COUNTY	TOTAL SHEETS	SHEET NO.
5355	04-00167-00-WR	DEKALB	62	20
STA.		TO STA.		
FED. ROAD DIST. NO.	ILLINOIS	FED. AID PROJECT		

**LEGEND**

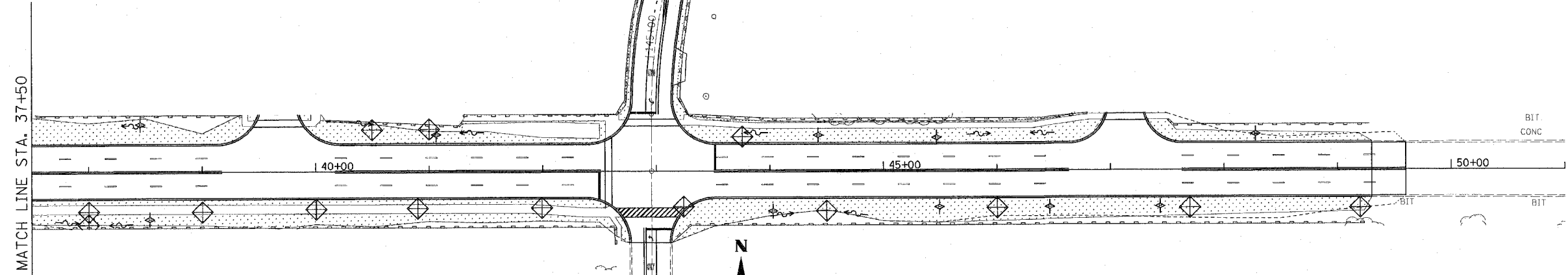
- PERIMETER EROSION CONTROL BARRIER
- ◇ TEMPORARY DITCH CHECK
- ◇ INLET PROTECTION
- ▨ SEEDING, TYPE 1A (& TEMP. EROSION CONTROL SEEDING AS DIRECTED BY ENGINEER)



MATCH LINE STA. 37+50

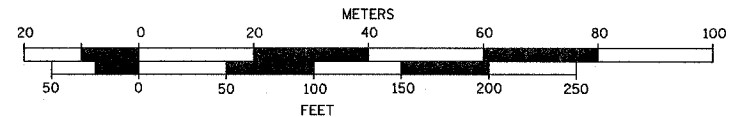
**NOTES**

1. SWALES AND DITCHES SHALL BE SODDED TO 1' ABOVE THE BOTTOM OR AS DIRECTED BY THE ENGINEER.
2. REPLACEMENT TREES SHALL BE PLACED NEAR WHERE TREES WERE REMOVED. FINAL LOCATIONS SHALL BE APPROVED BY THE ENGINEER.



MATCH LINE STA. 37+50

**GRAPHIC SCALE**



**RHA&A**

Robert H. Anderson & Associates, Inc.  
 Consulting Engineers  
 Timbers Professional Center  
 220 West River Drive, St. Charles, IL 60174  
 Phone - 630.584.3530 Fax - 630.584.3047

REVISIONS	
NAME	DATE

ILLINOIS DEPARTMENT OF TRANSPORTATION  
 BETHANY ROAD WIDENING  
 FAIRWAY OAKS DRIVE TO RESOURCE PARKWAY  
 CITY OF DEKALB  
 EROSION CONTROL PLAN

SCALE: 1"=50'  
 DATE 8/17/07  
 DRAWN BY KMA  
 CHECKED BY BP

PLOT DATE = 8/16/2007  
 FILE NAME = N:\GIS\GISD\587203\Bethany\60174\Drawn\SHA\EC20.dgn  
 PLOT SCALE = 1"=50'  
 USER NAME = JUBER