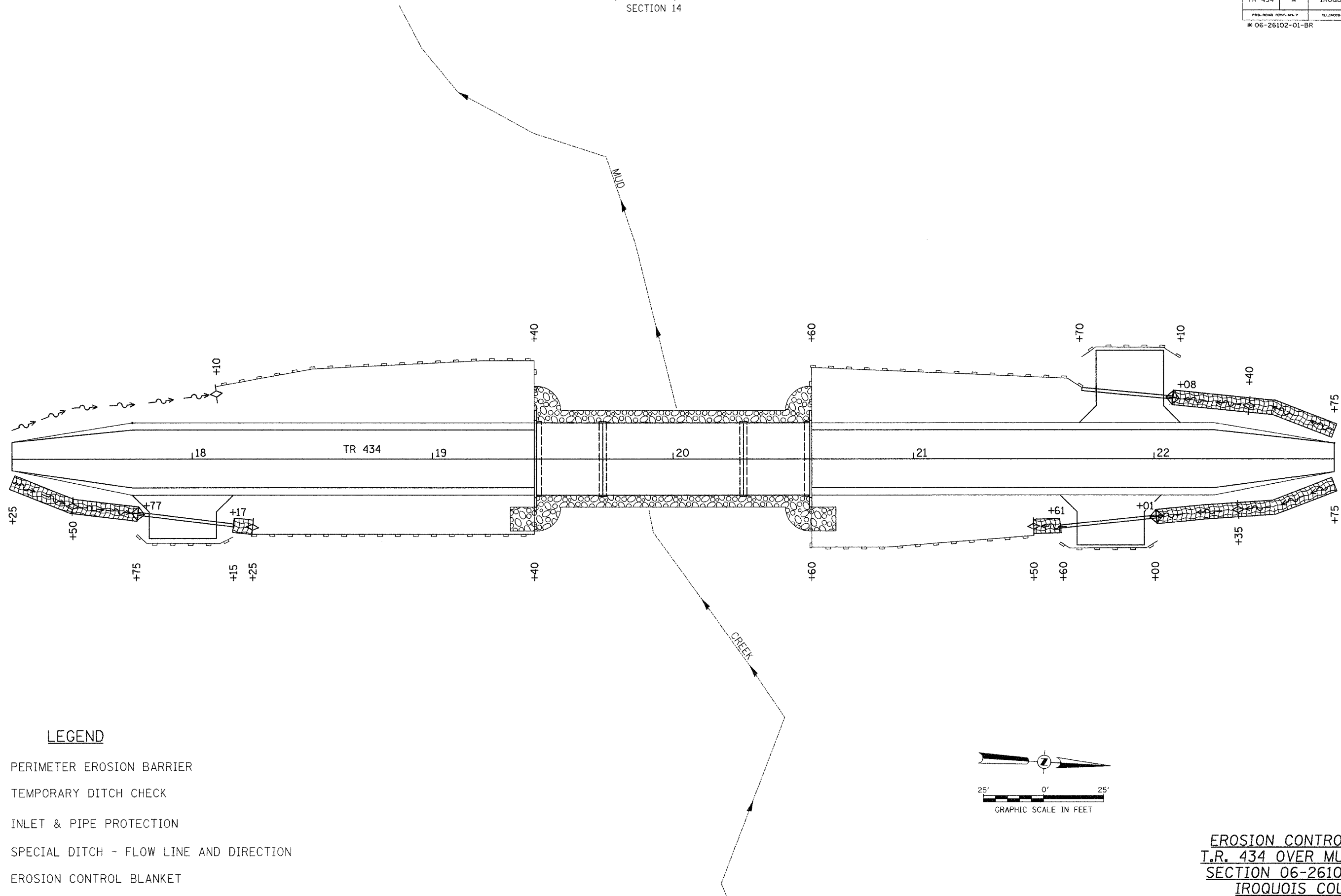








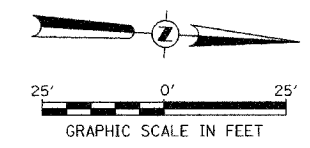
T 25 N, R 11 W, 2nd PM
SECTION 14

ROUTE NO.	SECTION	COUNTY	TOTAL SHEETS	SHEET NO.
TR 434	*	IROQUOIS	23	5
FED. ROAD DIST. NO. 7		ILLINOIS	PROJECT BROS-075(131)	
* 06-26102-01-BR			CONTRACT #87356	



LEGEND

-  PERIMETER EROSION BARRIER
-  TEMPORARY DITCH CHECK
-  INLET & PIPE PROTECTION
-  SPECIAL DITCH - FLOW LINE AND DIRECTION
-  EROSION CONTROL BLANKET
-  PROPOSED RIPRAP PLACEMENT



T 25 N, R 11 W, 2nd PM
SECTION 13

EROSION CONTROL PLAN
T.R. 434 OVER MUD CREEK
SECTION 06-26102-01-BR
IROQUOIS COUNTY
STATION 20+00.00