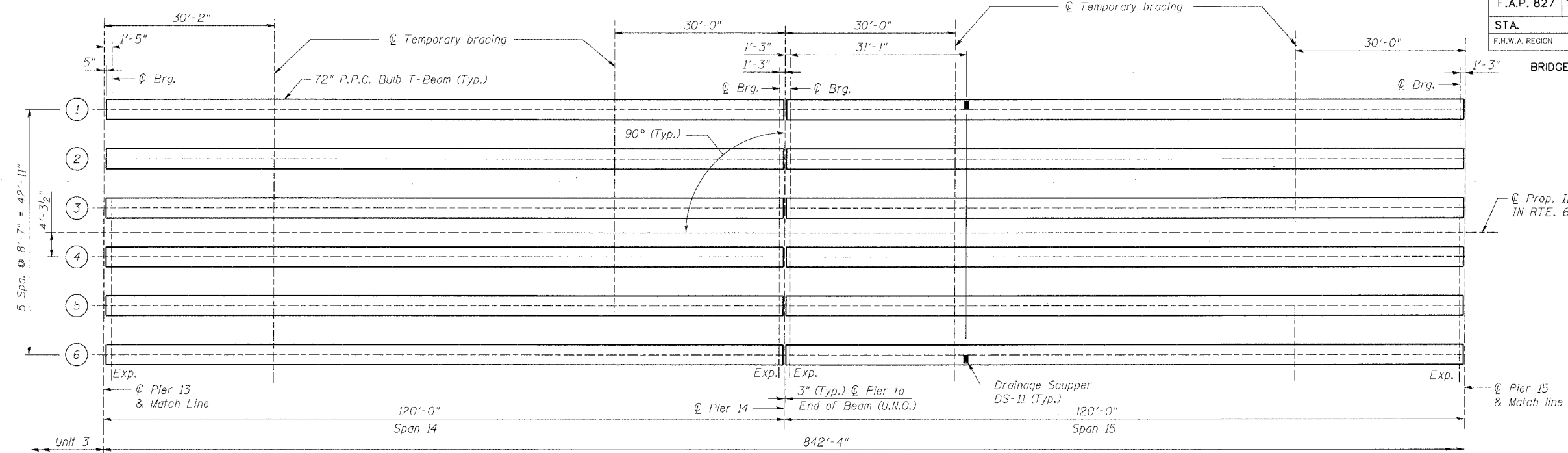
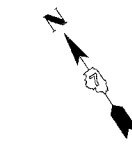
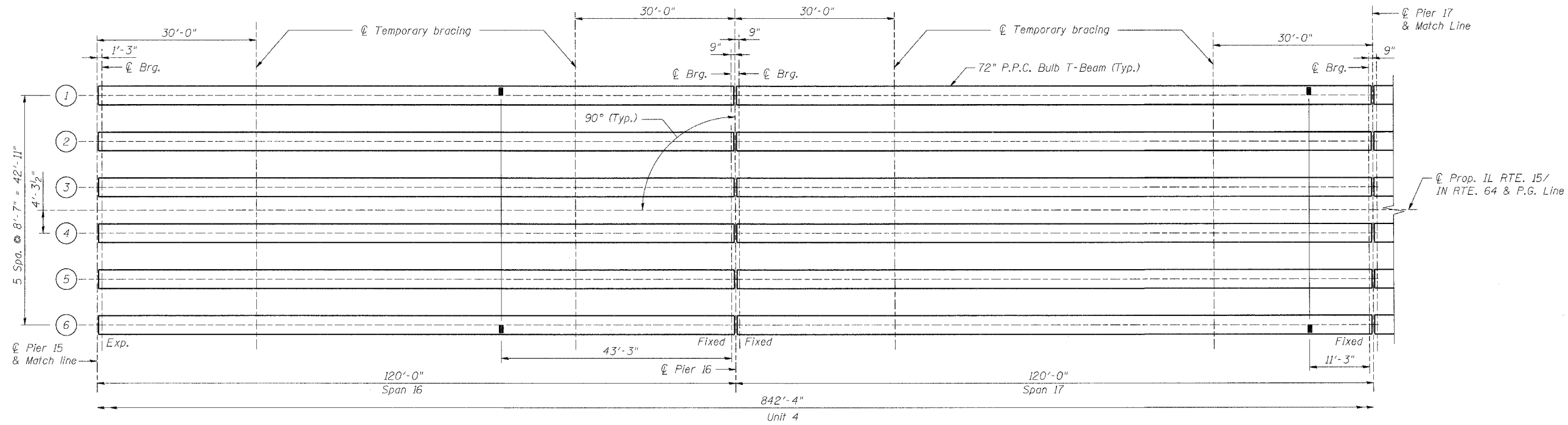


ROUTE No.	SECTION	COUNTY	TOTAL SHEETS	SHEET NO.
F.A.P. 827	12Z-3, 12BR	WABASH, IL GIBSON, IN	158	69
STA.		TO STA.		
F.H.W.A. REGION		ILLINOIS	PROJECT	

BRIDGE SHEET S53 OF S114 CONTRACT 94450



FRAMING PLAN



FRAMING PLAN

- NOTES:**
1. For Moment and Reaction tables, see sheet S54.
 2. U.N.O. denotes Unless Noted Otherwise.
 3. For Temporary Bracing Details, See Sheet S58.

ILLINOIS DEPARTMENT OF TRANSPORTATION
 IL ROUTE 15/IN ROUTE 64
 OVER WABASH RIVER PUBLIC WATERS
 FAP 827 SECT 12Z-3, 12BR
GIRDER FRAMING PLAN
UNIT 4

SN: 093-0021 (IL)/9502700 (IN) STA. 1036+27
 WABASH CO., IL. DATE: JUNE 15, 2007

benesch
 alfred benesch & company
 Engineers - Surveyors - Planners
 235 North Michigan Avenue, Suite 2400
 Chicago, Illinois 60601
 312-565-0450
 Job No. 3426

DESIGNED	PA/KWS
CHECKED	JDC/MRB
DRAWN	DJL/PRT
CHECKED	JDC/KWS

m:\proj3426\stage_2\structures\design\super\spbr003.dgn
 6/26/2007 1:00:52 PM