

DATE \_\_\_\_\_  
 BY \_\_\_\_\_  
 SURVEYED \_\_\_\_\_  
 PLOTTED \_\_\_\_\_  
 TEMPLATE \_\_\_\_\_  
 NOTE BOOK \_\_\_\_\_  
 AREAS CHECKED \_\_\_\_\_  
 NO. \_\_\_\_\_

DATE \_\_\_\_\_  
 BY \_\_\_\_\_  
 SURVEYED \_\_\_\_\_  
 PLOTTED \_\_\_\_\_  
 TEMPLATE \_\_\_\_\_  
 NOTE BOOK \_\_\_\_\_  
 AREAS CHECKED \_\_\_\_\_  
 NO. \_\_\_\_\_

DATE \_\_\_\_\_  
 BY \_\_\_\_\_  
 SURVEYED \_\_\_\_\_  
 PLOTTED \_\_\_\_\_  
 TEMPLATE \_\_\_\_\_  
 NOTE BOOK \_\_\_\_\_  
 AREAS CHECKED \_\_\_\_\_  
 NO. \_\_\_\_\_

F.A. RTE.	SECTION	COUNTY	TOTAL SHEETS	SHEET NO.
			245	201
STA.		TO STA.		
FED. ROAD DIST. NO.		ILLINOIS	FED. AID PROJECT	

62880

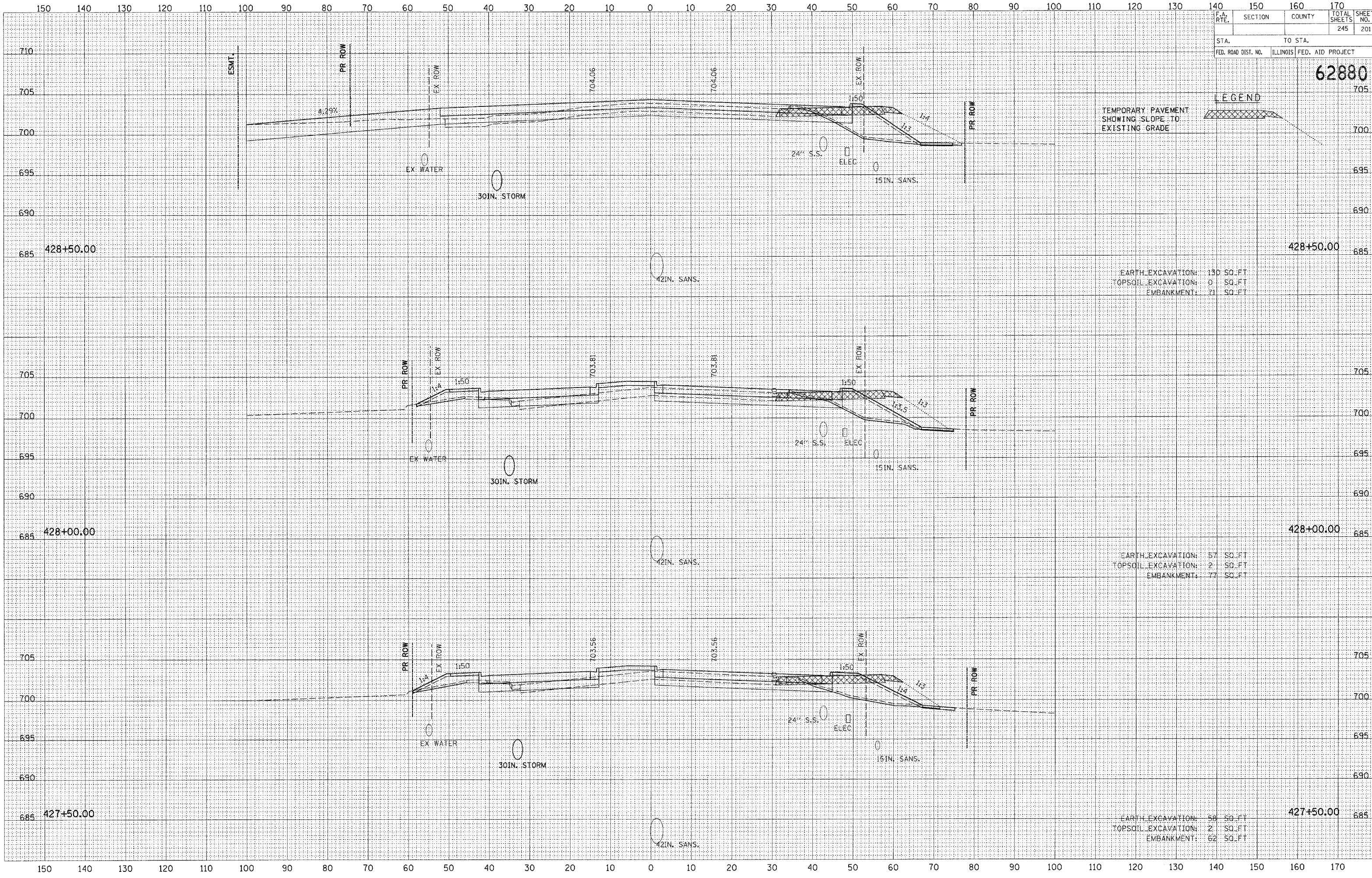
LEGEND

TEMPORARY PAVEMENT  
 SHOWING SLOPE TO  
 EXISTING GRADE

EARTH EXCAVATION: 130 SQ. FT.  
 TOPSOIL EXCAVATION: 0 SQ. FT.  
 EMBANKMENT: 71 SQ. FT.

EARTH EXCAVATION: 57 SQ. FT.  
 TOPSOIL EXCAVATION: 2 SQ. FT.  
 EMBANKMENT: 77 SQ. FT.

EARTH EXCAVATION: 56 SQ. FT.  
 TOPSOIL EXCAVATION: 2 SQ. FT.  
 EMBANKMENT: 62 SQ. FT.

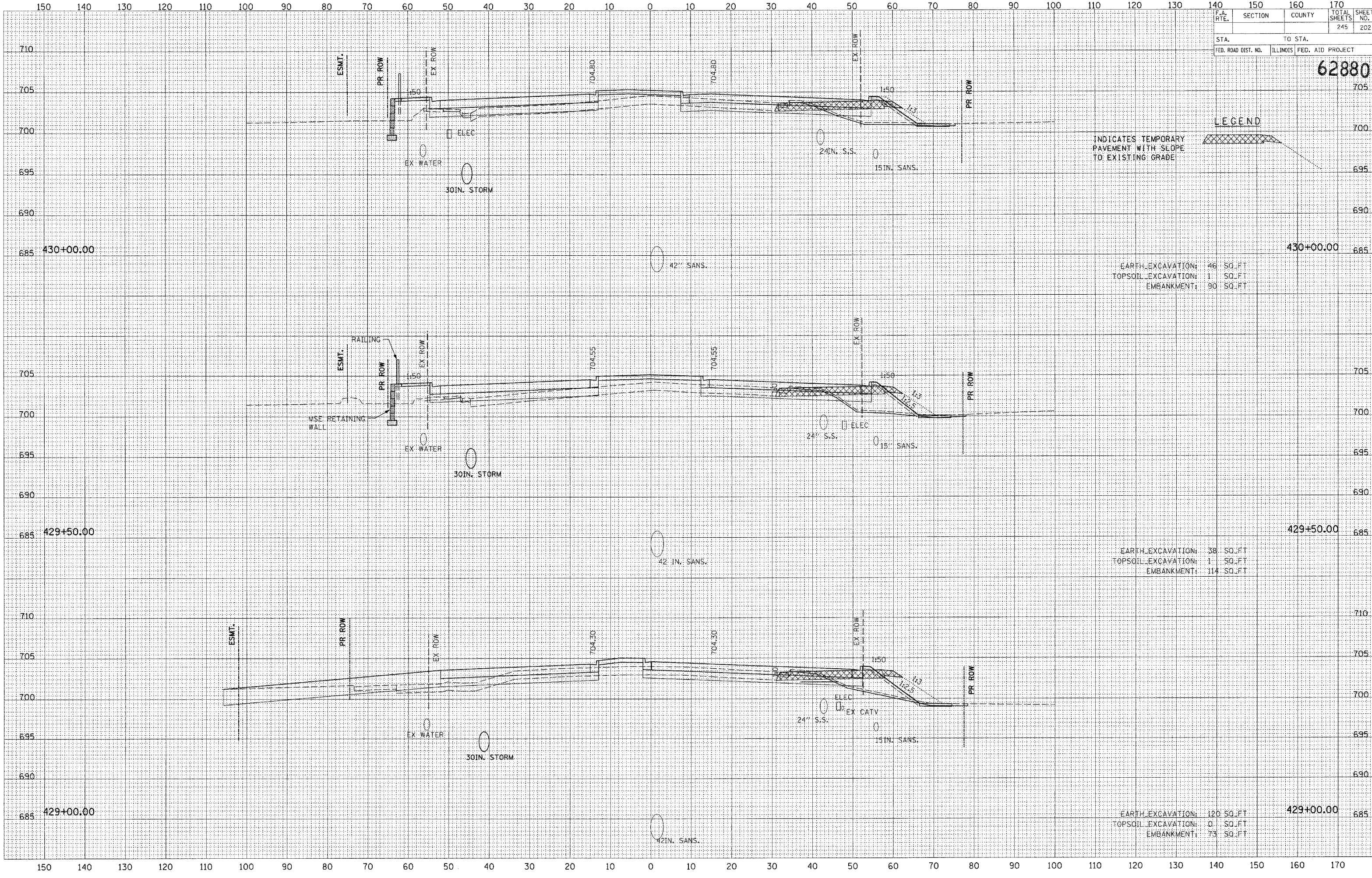


DATE \_\_\_\_\_  
 BY \_\_\_\_\_  
 SURVEYED \_\_\_\_\_  
 PLOTTED \_\_\_\_\_  
 NOTE BOOK \_\_\_\_\_  
 ORIGINAL SURVEY \_\_\_\_\_  
 PLATE \_\_\_\_\_  
 NO. \_\_\_\_\_

DATE \_\_\_\_\_  
 BY \_\_\_\_\_  
 SURVEYED \_\_\_\_\_  
 PLOTTED \_\_\_\_\_  
 NOTE BOOK \_\_\_\_\_  
 ORIGINAL SURVEY \_\_\_\_\_  
 PLATE \_\_\_\_\_  
 NO. \_\_\_\_\_

F.A. RTE.	SECTION	COUNTY	TOTAL SHEETS	SHEET NO.
			245	202
STA.		TO STA.		
FED. ROAD DIST. NO.		ILLINOIS	FED. AID PROJECT	

62880



INDICATES TEMPORARY PAVEMENT WITH SLOPE TO EXISTING GRADE

LEGEND

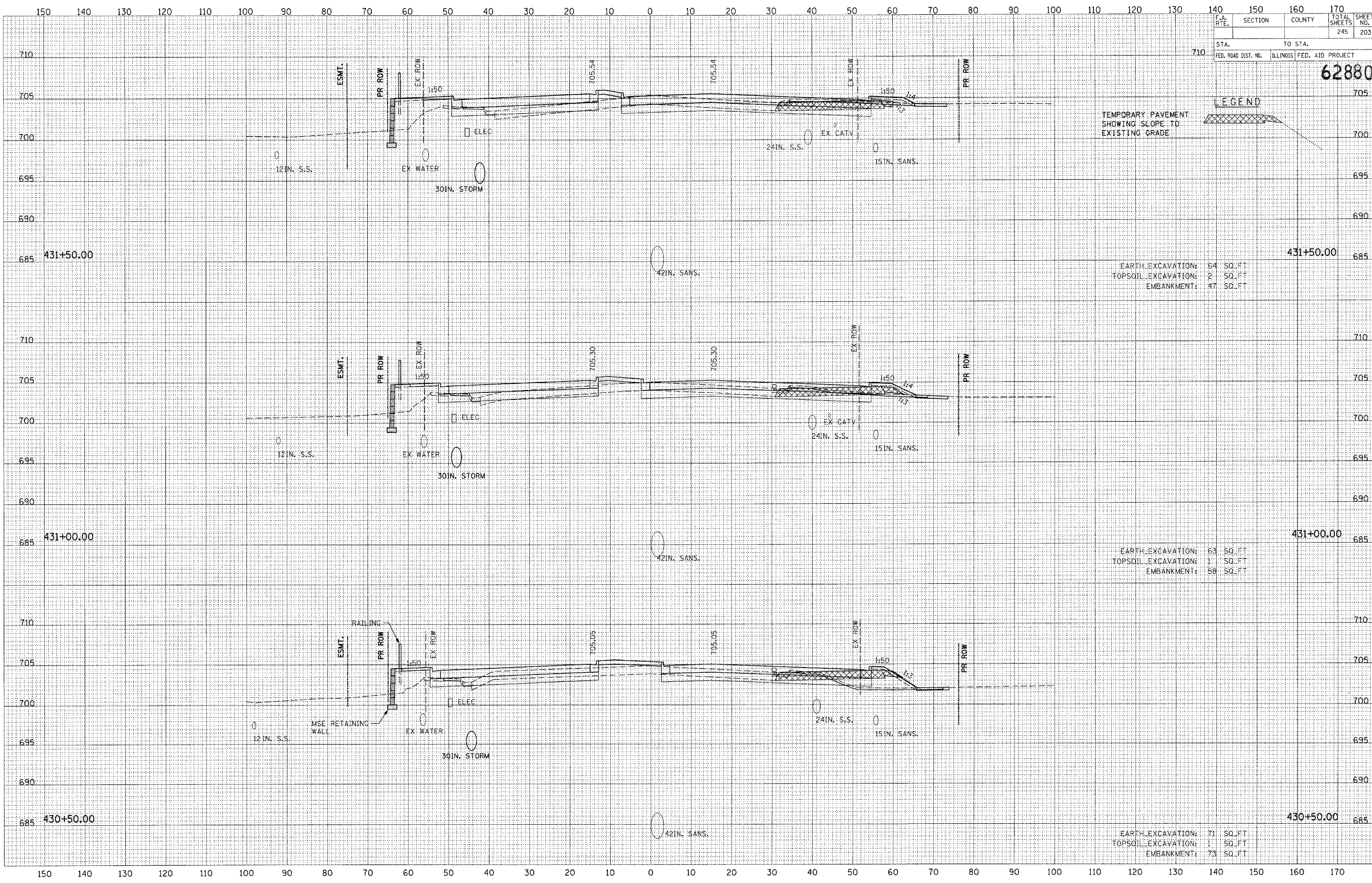
EARTH EXCAVATION: 46 SQ. FT.  
 TOPSOIL EXCAVATION: 1 SQ. FT.  
 EMBANKMENT: 90 SQ. FT.

EARTH EXCAVATION: 38 SQ. FT.  
 TOPSOIL EXCAVATION: 1 SQ. FT.  
 EMBANKMENT: 114 SQ. FT.

EARTH EXCAVATION: 120 SQ. FT.  
 TOPSOIL EXCAVATION: 0 SQ. FT.  
 EMBANKMENT: 73 SQ. FT.

DATE \_\_\_\_\_  
 BY \_\_\_\_\_  
 SURVEYED \_\_\_\_\_  
 PLOTTED \_\_\_\_\_  
 NOTE BOOK \_\_\_\_\_  
 TEMPLATE \_\_\_\_\_  
 AREAS CHECKED \_\_\_\_\_

DATE \_\_\_\_\_  
 BY \_\_\_\_\_  
 SURVEYED \_\_\_\_\_  
 PLOTTED \_\_\_\_\_  
 NOTE BOOK \_\_\_\_\_  
 TEMPLATE \_\_\_\_\_  
 AREAS CHECKED \_\_\_\_\_



F.A. RTE.	SECTION	COUNTY	TOTAL SHEETS	SHEET NO.
			245	203
STA. 710		TO STA.		
FED. ROAD DIST. NO.		ILLINOIS	FED. AID PROJECT	

62880

LEGEND



TEMPORARY PAVEMENT  
 SHOWING SLOPE TO  
 EXISTING GRADE

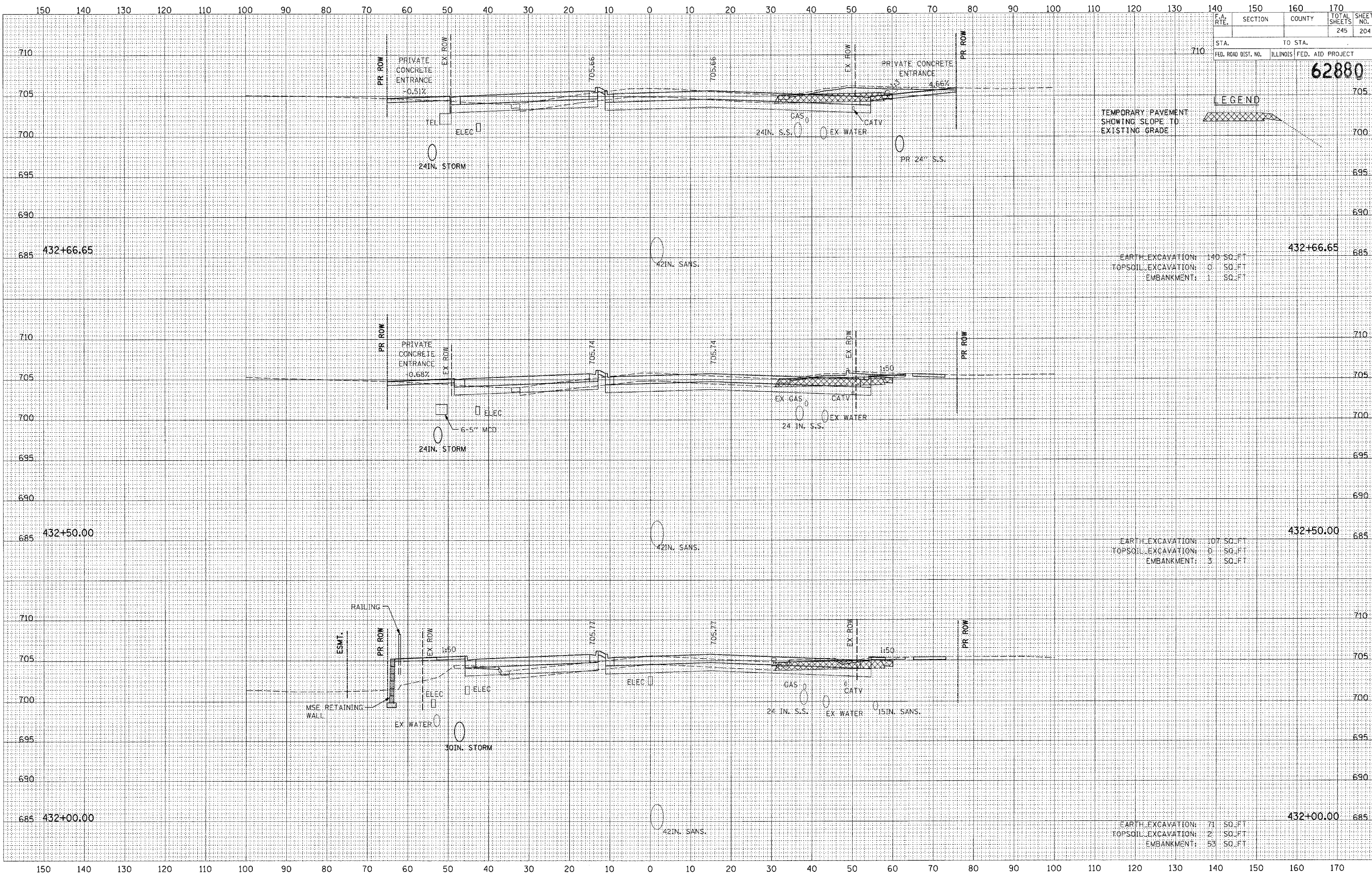
EARTH EXCAVATION: 64 SQ. FT.  
 TOPSOIL EXCAVATION: 2 SQ. FT.  
 EMBANKMENT: 47 SQ. FT.

EARTH EXCAVATION: 63 SQ. FT.  
 TOPSOIL EXCAVATION: 1 SQ. FT.  
 EMBANKMENT: 58 SQ. FT.

EARTH EXCAVATION: 71 SQ. FT.  
 TOPSOIL EXCAVATION: 1 SQ. FT.  
 EMBANKMENT: 73 SQ. FT.

DATE \_\_\_\_\_  
 BY \_\_\_\_\_  
 SURVEYED \_\_\_\_\_  
 PLOTTED \_\_\_\_\_  
 SURVEY \_\_\_\_\_  
 NOTE BOOK \_\_\_\_\_  
 NO. \_\_\_\_\_

DATE \_\_\_\_\_  
 BY \_\_\_\_\_  
 SURVEYED \_\_\_\_\_  
 PLOTTED \_\_\_\_\_  
 SURVEY \_\_\_\_\_  
 NOTE BOOK \_\_\_\_\_  
 NO. \_\_\_\_\_



F.A. RTE.	SECTION	COUNTY	TOTAL SHEETS	SHEET NO.
			245	204
STA.		TO STA.		
FED. ROAD DIST. NO.	ILLINOIS	FED. AID PROJECT		
<b>62880</b>				

**LEGEND**



TEMPORARY PAVEMENT  
 SHOWING SLOPE TO  
 EXISTING GRADE

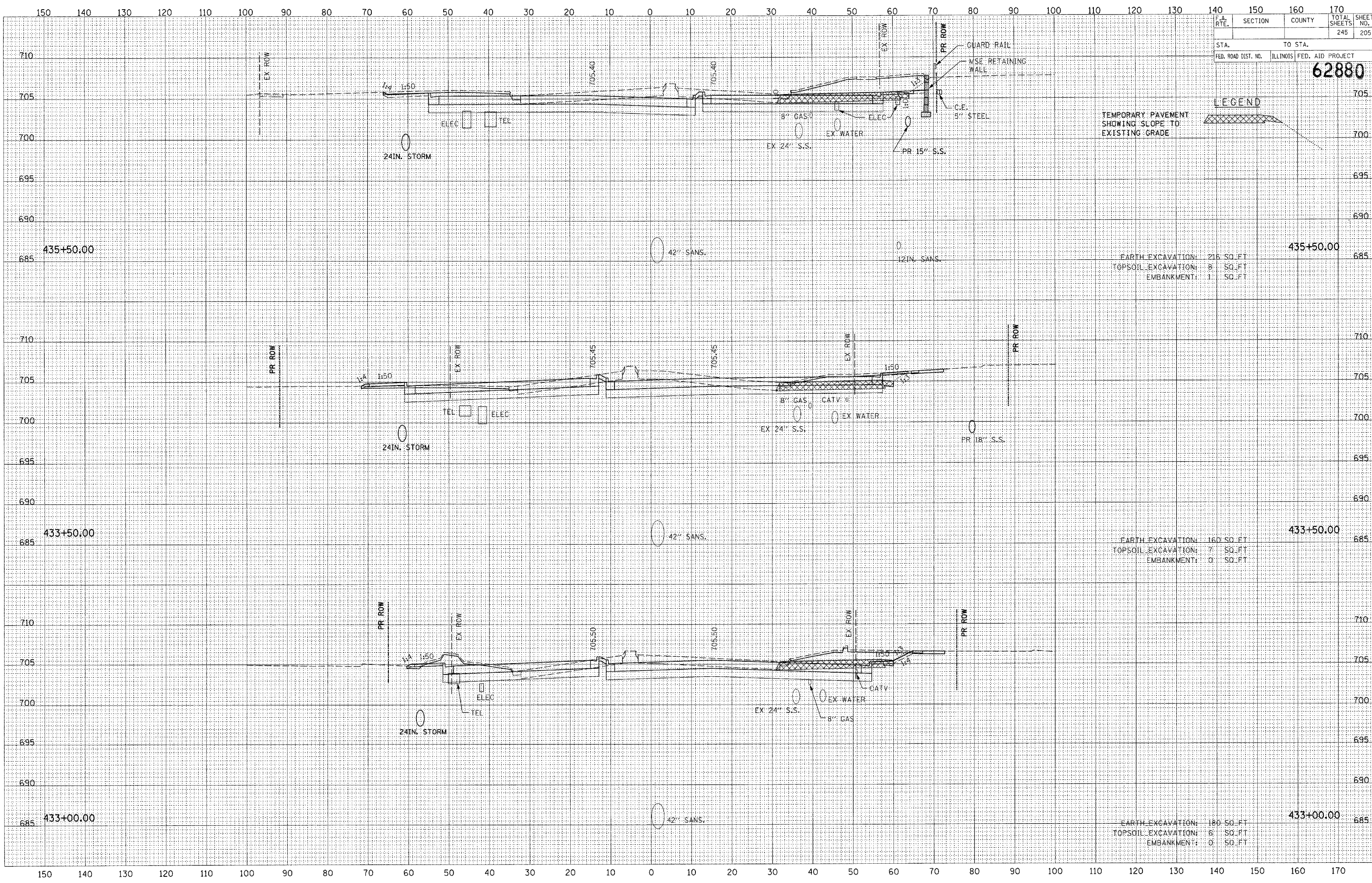
EARTH EXCAVATION: 140 SQ.FT  
 TOPSOIL EXCAVATION: 0 SQ.FT  
 EMBANKMENT: 1 SQ.FT

EARTH EXCAVATION: 107 SQ.FT  
 TOPSOIL EXCAVATION: 0 SQ.FT  
 EMBANKMENT: 3 SQ.FT

EARTH EXCAVATION: 71 SQ.FT  
 TOPSOIL EXCAVATION: 2 SQ.FT  
 EMBANKMENT: 55 SQ.FT

DATE	
BY	
FINAL SURVEY	
NOTE BOOK NO.	
AREAS CHECKED	

DATE	
BY	
ORIGINAL SURVEY	
NOTE BOOK NO.	
AREAS CHECKED	



F.A. RTE.	SECTION	COUNTY	TOTAL SHEETS	SHEET NO.
			245	205
STA.	TO STA.			
FED. ROAD DIST. NO.	ILLINOIS	FED. AID PROJECT	62880	

LEGEND



TEMPORARY PAVEMENT  
SHOWING SLOPE TO  
EXISTING GRADE


EARTH EXCAVATION: 216 SQ. FT.  
TOPSOIL EXCAVATION: 8 SQ. FT.  
EMBANKMENT: 1 SQ. FT.

EARTH EXCAVATION: 160 SQ. FT.  
TOPSOIL EXCAVATION: 7 SQ. FT.  
EMBANKMENT: 0 SQ. FT.

EARTH EXCAVATION: 180 SQ. FT.  
TOPSOIL EXCAVATION: 6 SQ. FT.  
EMBANKMENT: 0 SQ. FT.

DATE \_\_\_\_\_  
 BY \_\_\_\_\_  
 SURVEYED \_\_\_\_\_  
 PLOTTED \_\_\_\_\_  
 TEMPLATE \_\_\_\_\_  
 NO. \_\_\_\_\_

DATE \_\_\_\_\_  
 BY \_\_\_\_\_  
 SURVEYED \_\_\_\_\_  
 PLOTTED \_\_\_\_\_  
 TEMPLATE \_\_\_\_\_  
 NO. \_\_\_\_\_



F.A. RTE.	SECTION	COUNTY	TOTAL SHEETS	SHEET NO.
			245	206
STA.	TO STA.		PROJECT	
FED. ROAD DIST. NO.	ILLINOIS	FED. AID	62880	

LEGEND  
 TEMPORARY PAVEMENT  
 SHOWING SLOPE TO  
 EXISTING GRADE


EARTH EXCAVATION: 267 SQ. FT.  
 TOPSOIL EXCAVATION: 0 SQ. FT.  
 EMBANKMENT: 0 SQ. FT.

EARTH EXCAVATION: 255 SQ. FT.  
 TOPSOIL EXCAVATION: 7 SQ. FT.  
 EMBANKMENT: 1 SQ. FT.

EARTH EXCAVATION: 267 SQ. FT.  
 TOPSOIL EXCAVATION: 7 SQ. FT.  
 EMBANKMENT: 1 SQ. FT.

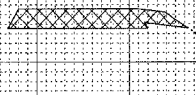
DATE \_\_\_\_\_  
 BY \_\_\_\_\_  
 SURVEYED \_\_\_\_\_  
 PLOTTED \_\_\_\_\_  
 NOTE BOOK \_\_\_\_\_  
 ORIGINAL SURVEY \_\_\_\_\_  
 NO. \_\_\_\_\_

DATE \_\_\_\_\_  
 BY \_\_\_\_\_  
 SURVEYED \_\_\_\_\_  
 PLOTTED \_\_\_\_\_  
 NOTE BOOK \_\_\_\_\_  
 ORIGINAL SURVEY \_\_\_\_\_  
 NO. \_\_\_\_\_



F.A. RTE.	SECTION	COUNTY	TOTAL SHEETS	SHEET NO.
			245	207
STA.	TO STA.		PROJECT	
FED. ROAD DIST. NO.	ILLINOIS	FED. AID	62880	

**LEGEND**



TEMPORARY PAVEMENT  
 SHOWING SLOPE TO  
 EXISTING GRADE

EARTH EXCAVATION: 190 SQ. FT.  
 TOPSOIL EXCAVATION: 8 SQ. FT.  
 EMBANKMENT: 1 SQ. FT.

EARTH EXCAVATION: 205 SQ. FT.  
 TOPSOIL EXCAVATION: 6 SQ. FT.  
 EMBANKMENT: 1 SQ. FT.

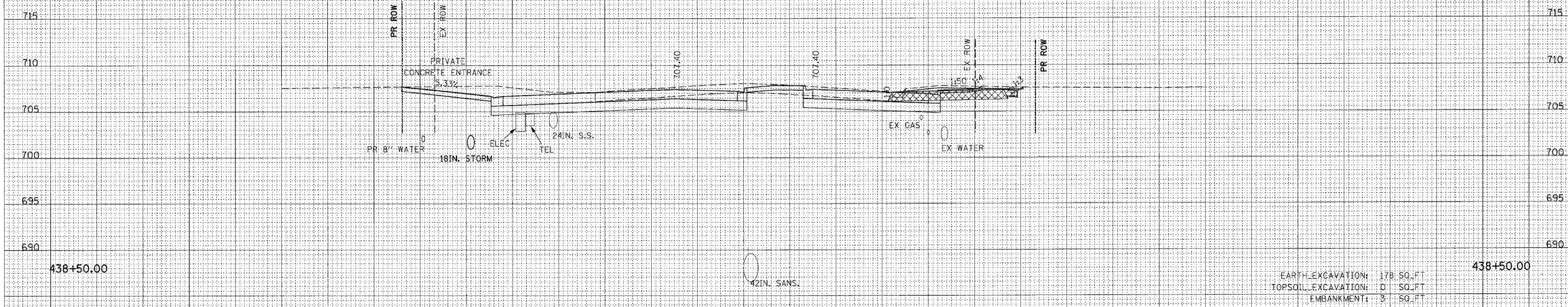
EARTH EXCAVATION: 273 SQ. FT.  
 TOPSOIL EXCAVATION: 0 SQ. FT.  
 EMBANKMENT: 0 SQ. FT.

F.A. RTE.	SECTION	COUNTY	TOTAL SHEETS	SHEET NO.
			245	208
STA.	TO STA.			
FED. ROAD DIST. NO.	ILLINOIS	FED. AID PROJECT	62880	

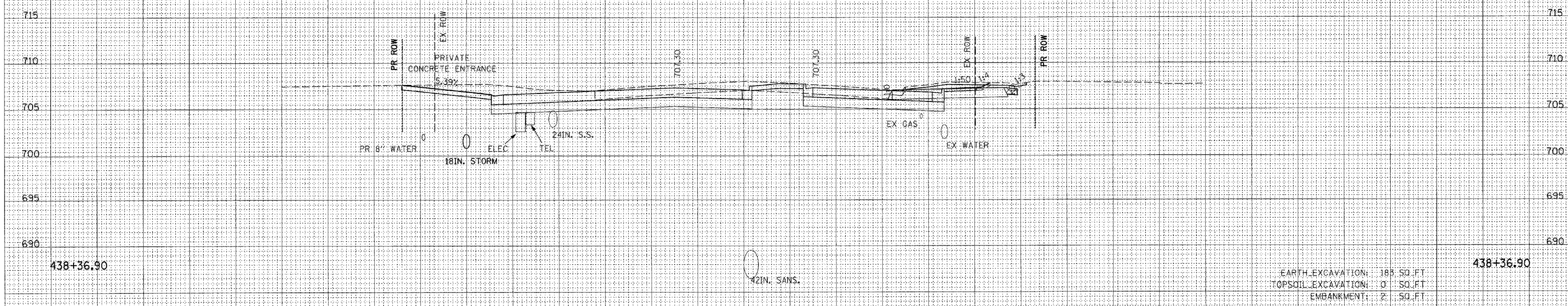
LEGEND  
 TEMPORARY PAVEMENT  
 SHOWING SLOPE TO  
 EXISTING GRADE

DATE	BY
NO.	NO.
NO.	NO.

DATE	BY
NO.	NO.
NO.	NO.



EARTH EXCAVATION: 178 SQ. FT.  
 TOPSOIL EXCAVATION: 0 SQ. FT.  
 EMBANKMENT: 3 SQ. FT.



EARTH EXCAVATION: 185 SQ. FT.  
 TOPSOIL EXCAVATION: 0 SQ. FT.  
 EMBANKMENT: 2 SQ. FT.



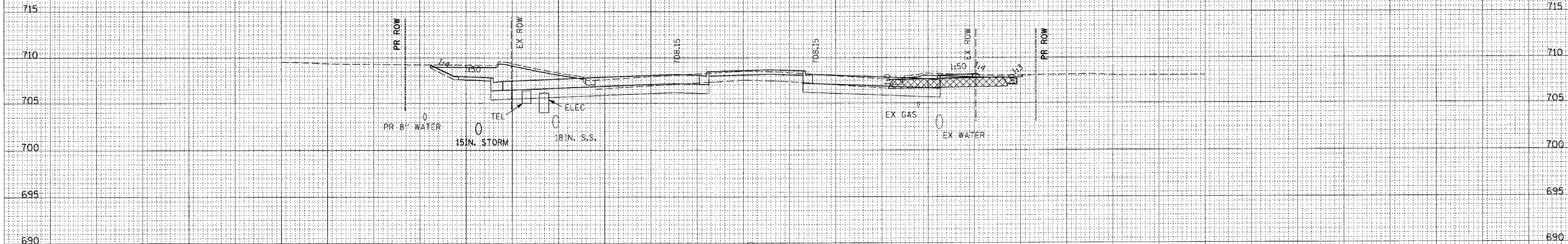
150 140 130 120 110 100 90 80 70 60 50 40 30 20 10 0 10 20 30 40 50 60 70 80 90 100 110 120 130 140 150 160 170

F.A. RTE.	SECTION	COUNTY	TOTAL SHEETS	SHEET NO.
			245	209
STA.		TO STA.		
FED. ROAD DIST. NO.		ILLINOIS	FED. AID PROJECT	
62880				

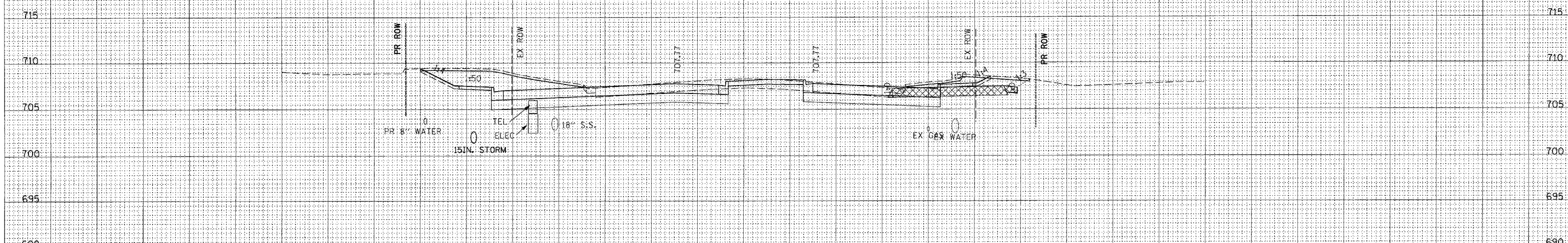
LEGEND  
 TEMPORARY PAVEMENT  
 SHOWING SLOPE TO  
 EXISTING GRADE

DATE	
BY	
FINAL SURVEY	
SURVEYED	
PLOTTED	
NOTE BOOK	
TEMP. PLATE	
AREAS CHECKED	
NO.	

DATE	
BY	
SURVEYED	
PLOTTED	
NOTE BOOK	
TEMP. PLATE	
AREAS CHECKED	
NO.	



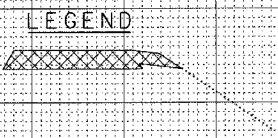
EARTH EXCAVATION: 144 SQ. FT.  
 TOPSOIL EXCAVATION: 8 SQ. FT.  
 EMBANKMENT: 9 SQ. FT.



EARTH EXCAVATION: 170 SQ. FT.  
 TOPSOIL EXCAVATION: 9 SQ. FT.  
 EMBANKMENT: 5 SQ. FT.

150 140 130 120 110 100 90 80 70 60 50 40 30 20 10 0 10 20 30 40 50 60 70 80 90 100 110 120 130 140 150 160 170

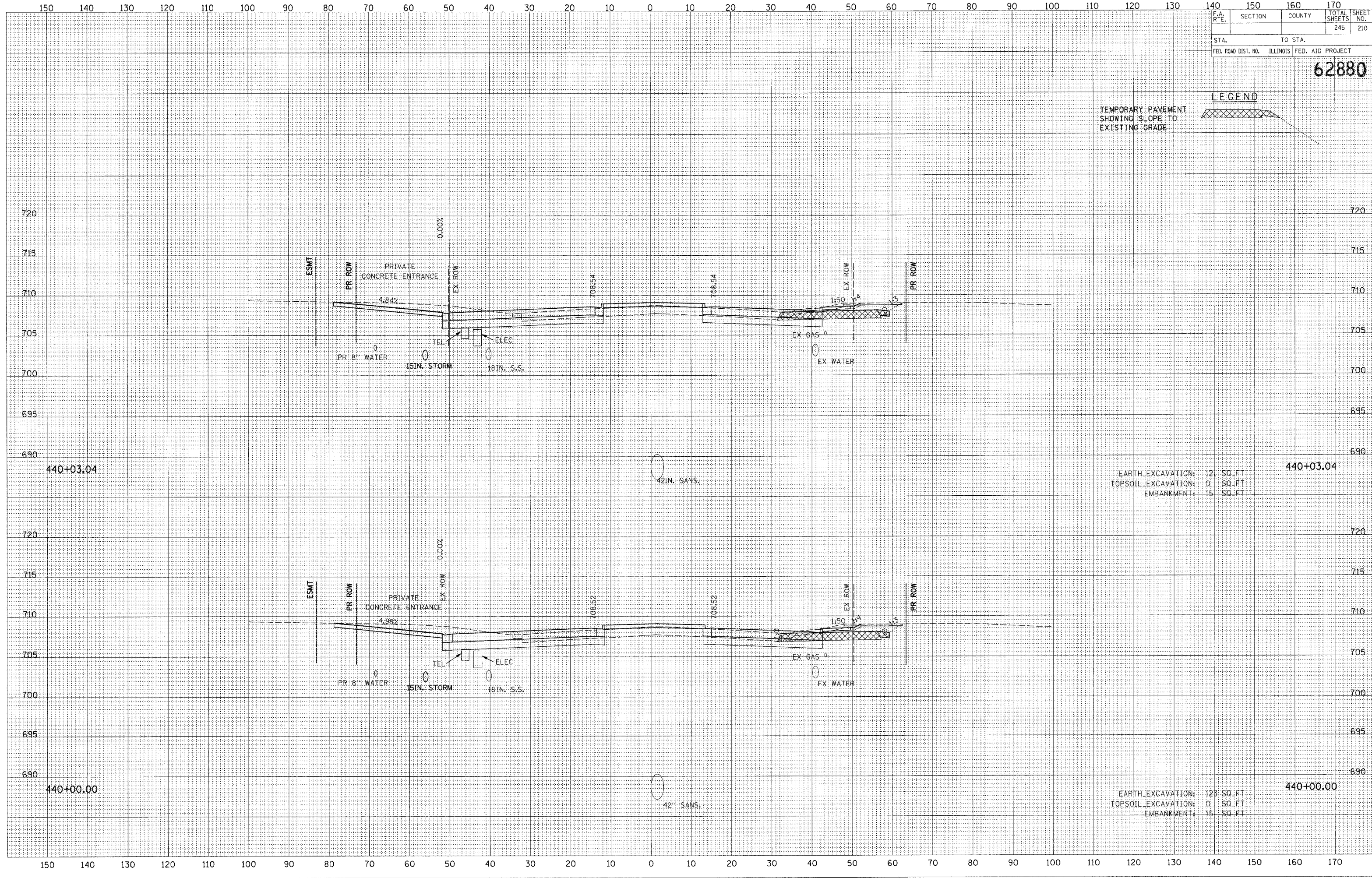
F.A. RTE.	SECTION	COUNTY	TOTAL SHEETS	SHEET NO.
			245	210
STA.		TO STA.		
FED. ROAD DIST. NO.		ILLINOIS FED. AID PROJECT		
<b>62880</b>				



TEMPORARY PAVEMENT  
SHOWING SLOPE TO  
EXISTING GRADE

FINAL SURVEY	DATE
CHECKED	BY
PLOTTED	
TEMPLATE	
NOTE BOOK	
AREAS CHECKED	

ORIGINAL SURVEY	DATE
CHECKED	BY
PLOTTED	
TEMPLATE	
NOTE BOOK	
AREAS CHECKED	



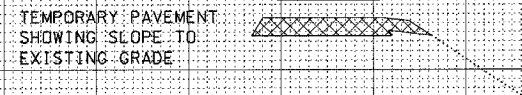
EARTH EXCAVATION: 121 SQ. FT.  
TOPSOIL EXCAVATION: 0 SQ. FT.  
EMBANKMENT: 15 SQ. FT.

EARTH EXCAVATION: 123 SQ. FT.  
TOPSOIL EXCAVATION: 0 SQ. FT.  
EMBANKMENT: 15 SQ. FT.

150 140 130 120 110 100 90 80 70 60 50 40 30 20 10 0 10 20 30 40 50 60 70 80 90 100 110 120 130 140 150 160 170

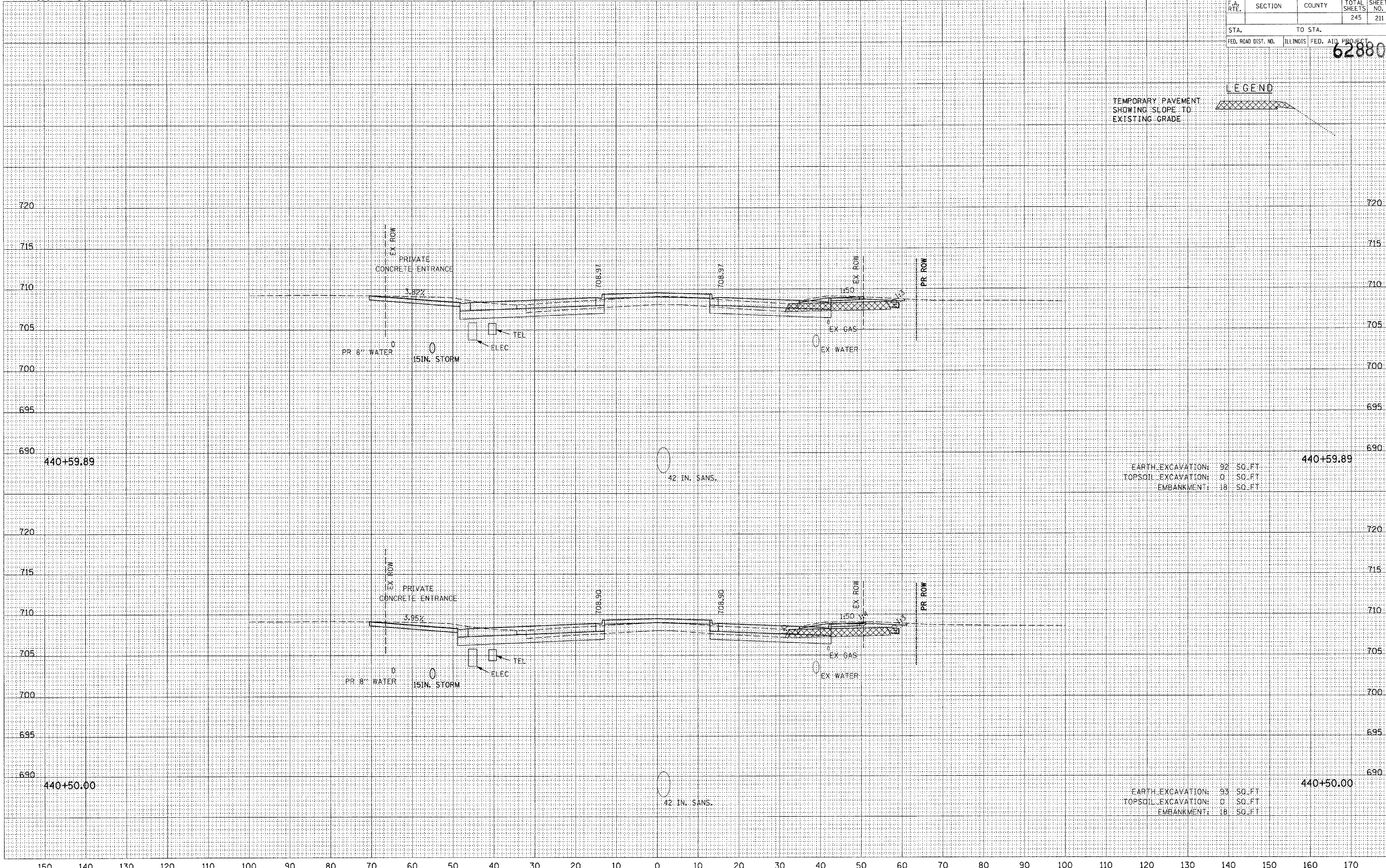
F.A. RTE.	SECTION	COUNTY	TOTAL SHEETS	SHEET NO.
			245	211
STA.		TO STA.		
FED. ROAD DIST. NO.		ILLINOIS	FED. AID PROJECT	
		62880		

LEGEND



DATE	BY
SURVEYED	PLOTTED
NOTE BOOK	AREAS CHECKED

DATE	BY
SURVEYED	PLOTTED
NOTE BOOK	AREAS CHECKED



440+59.89

440+59.89

EARTH EXCAVATION: 92 SQ. FT.  
 TOPSOIL EXCAVATION: 0 SQ. FT.  
 EMBANKMENT: 18 SQ. FT.

440+50.00

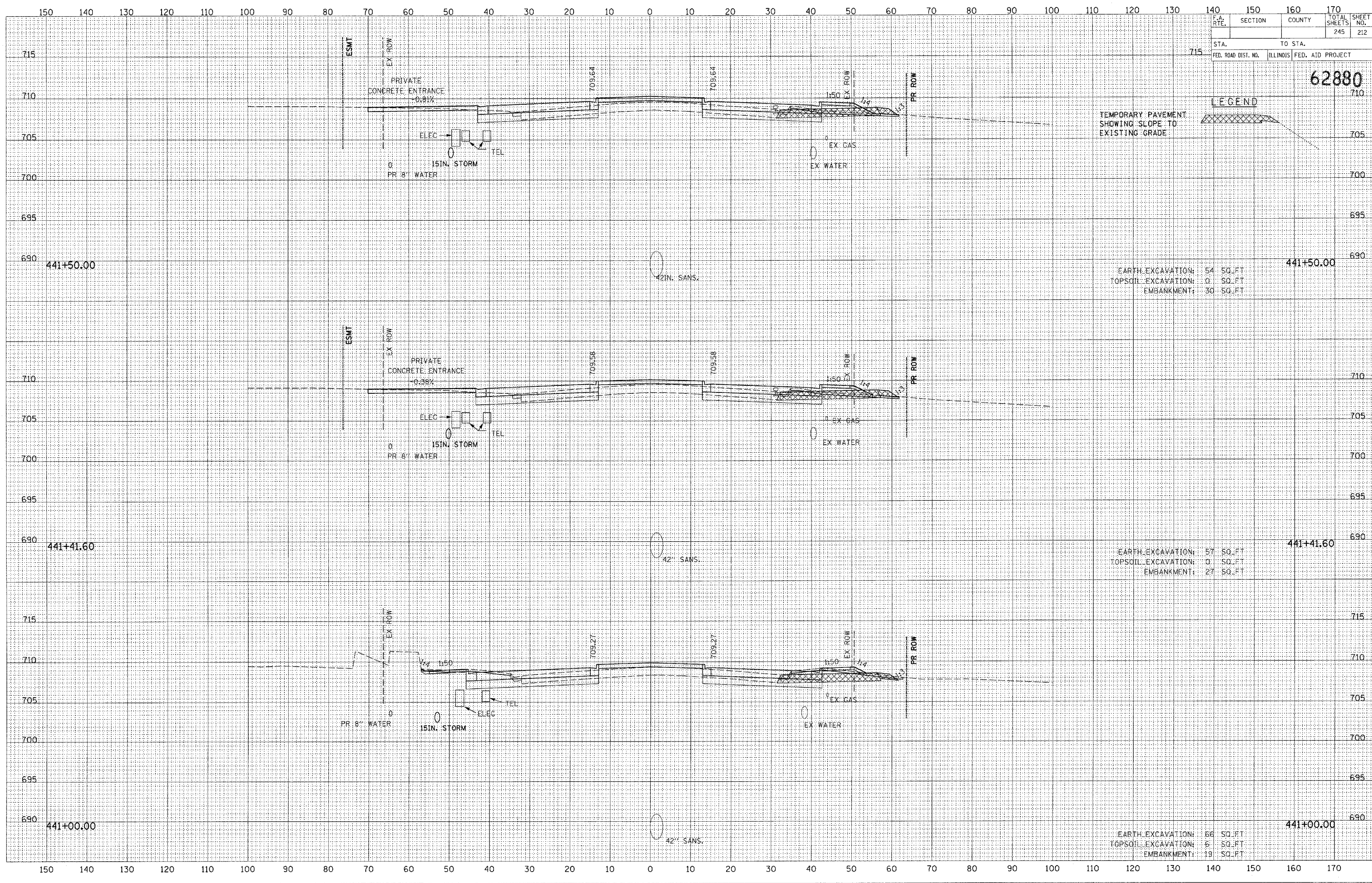
440+50.00

EARTH EXCAVATION: 93 SQ. FT.  
 TOPSOIL EXCAVATION: 0 SQ. FT.  
 EMBANKMENT: 18 SQ. FT.

150 140 130 120 110 100 90 80 70 60 50 40 30 20 10 0 10 20 30 40 50 60 70 80 90 100 110 120 130 140 150 160 170

DATE	
BY	
SUPERVISOR	
PLOTTED	
TEMPLATE	
AREAS CHECKED	
FINAL SURVEY	
NOTE BOOK	
NO.	

DATE	
BY	
SUPERVISOR	
PLOTTED	
TEMPLATE	
AREAS CHECKED	
ORIGINAL SURVEY	
NOTE BOOK	
NO.	



F.A. RTE.	SECTION	COUNTY	TOTAL SHEETS	SHEET NO.
			245	212
STA.	TO STA.			
FED. ROAD DIST. NO.	ILLINOIS	FED. AID PROJECT		

62880

LEGEND

TEMPORARY PAVEMENT  
SHOWING SLOPE TO  
EXISTING GRADE

EARTH EXCAVATION: 54 SQ. FT.  
TOPSOIL EXCAVATION: 0 SQ. FT.  
EMBANKMENT: 30 SQ. FT.

EARTH EXCAVATION: 57 SQ. FT.  
TOPSOIL EXCAVATION: 0 SQ. FT.  
EMBANKMENT: 27 SQ. FT.

EARTH EXCAVATION: 66 SQ. FT.  
TOPSOIL EXCAVATION: 6 SQ. FT.  
EMBANKMENT: 19 SQ. FT.

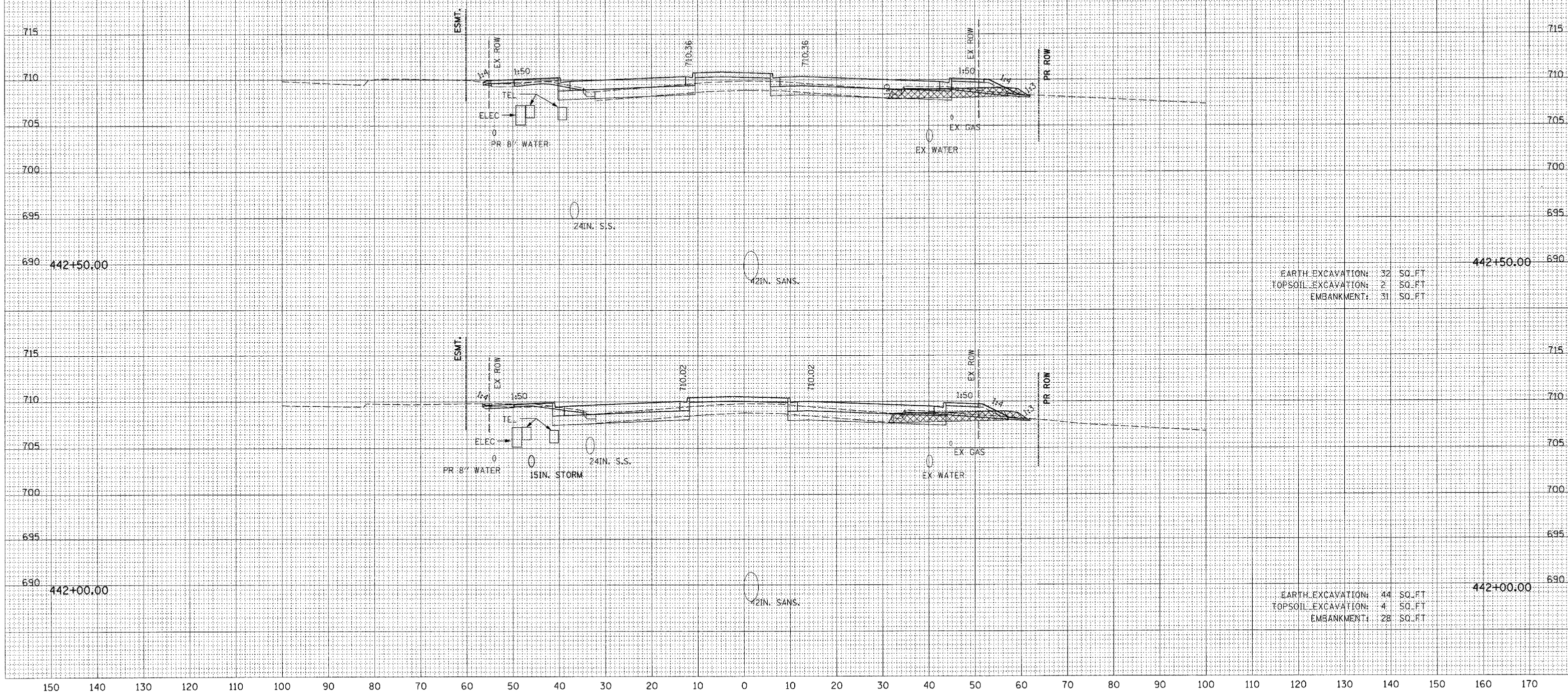
F.A. RTE.	SECTION	COUNTY	TOTAL SHEETS	SHEET NO.
			245	213
STA.		TO STA.		
FED. ROAD DIST. NO.		ILLINOIS	FED. AID PROJECT	
		<b>62880</b>		

TEMPORARY PAVEMENT  
SHOWING SLOPE TO  
EXISTING GRADE



DATE	BY
NO.	AREAS CHECKED
NO.	AREAS CHECKED

DATE	BY
NO.	AREAS CHECKED
NO.	AREAS CHECKED



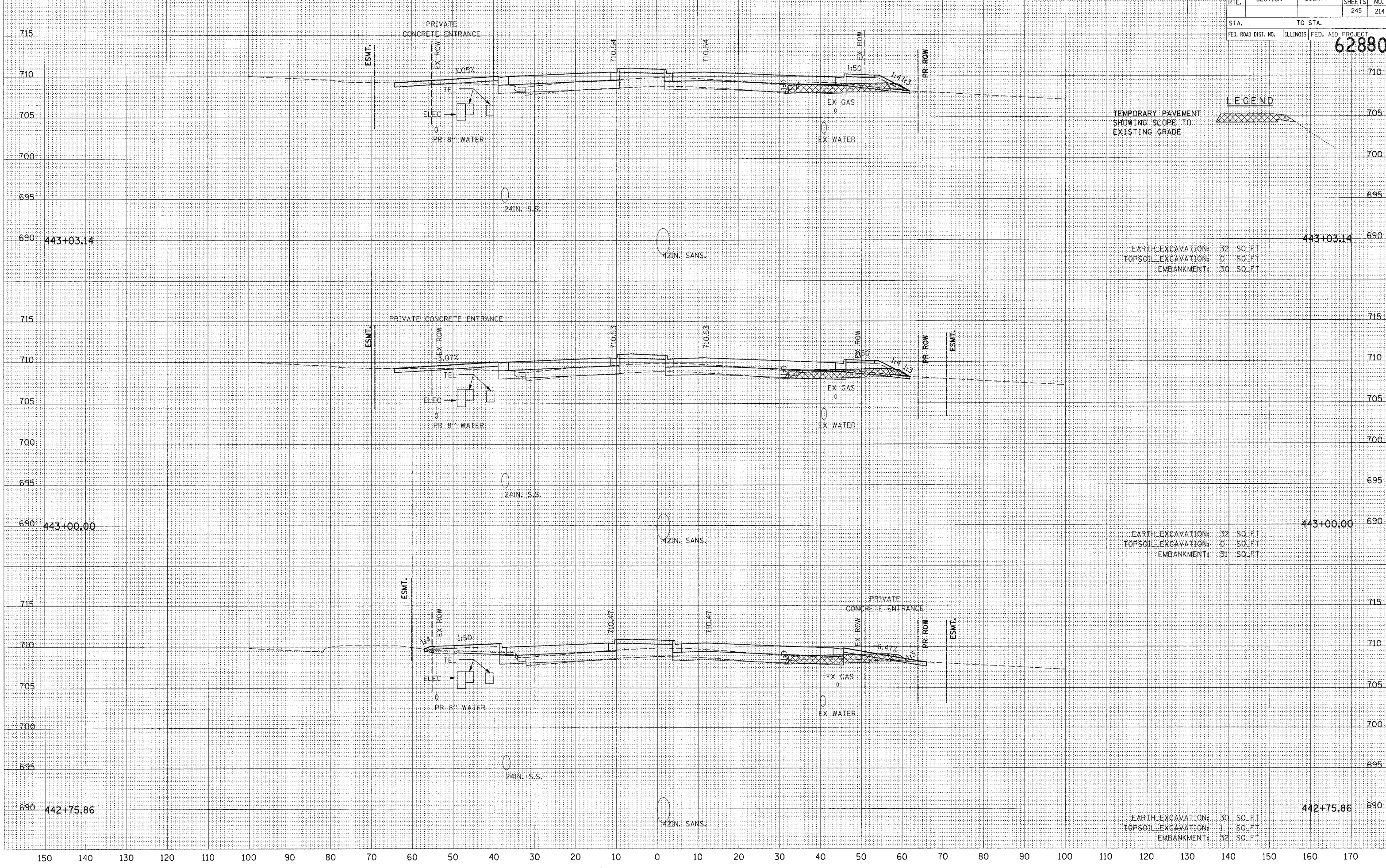
EARTH EXCAVATION: 32 SQ.FT  
TOPSOIL EXCAVATION: 2 SQ.FT  
EMBANKMENT: 31 SQ.FT

EARTH EXCAVATION: 44 SQ.FT  
TOPSOIL EXCAVATION: 4 SQ.FT  
EMBANKMENT: 28 SQ.FT

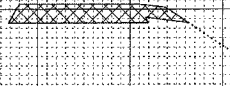
F.A. RTE.	SECTION	COUNTY	TOTAL SHEETS	SHEET NO.
			245	214
STA.	TO STA.		FED. AID PROJECT	
			62880	
FED. ROAD DIST. NO.	ILLINOIS	FED. AID PROJECT		

DATE	BY
NO.	AREAS CHECKED
NO.	AREAS CHECKED

DATE	BY
NO.	AREAS CHECKED
NO.	AREAS CHECKED



LEGEND



TEMPORARY PAVEMENT  
SHOWING SLOPE TO  
EXISTING GRADE

EARTH EXCAVATION: 32 SQ. FT.  
TOPSOIL EXCAVATION: 0 SQ. FT.  
EMBANKMENT: 30 SQ. FT.

EARTH EXCAVATION: 32 SQ. FT.  
TOPSOIL EXCAVATION: 0 SQ. FT.  
EMBANKMENT: 31 SQ. FT.

EARTH EXCAVATION: 30 SQ. FT.  
TOPSOIL EXCAVATION: 1 SQ. FT.  
EMBANKMENT: 32 SQ. FT.

62880

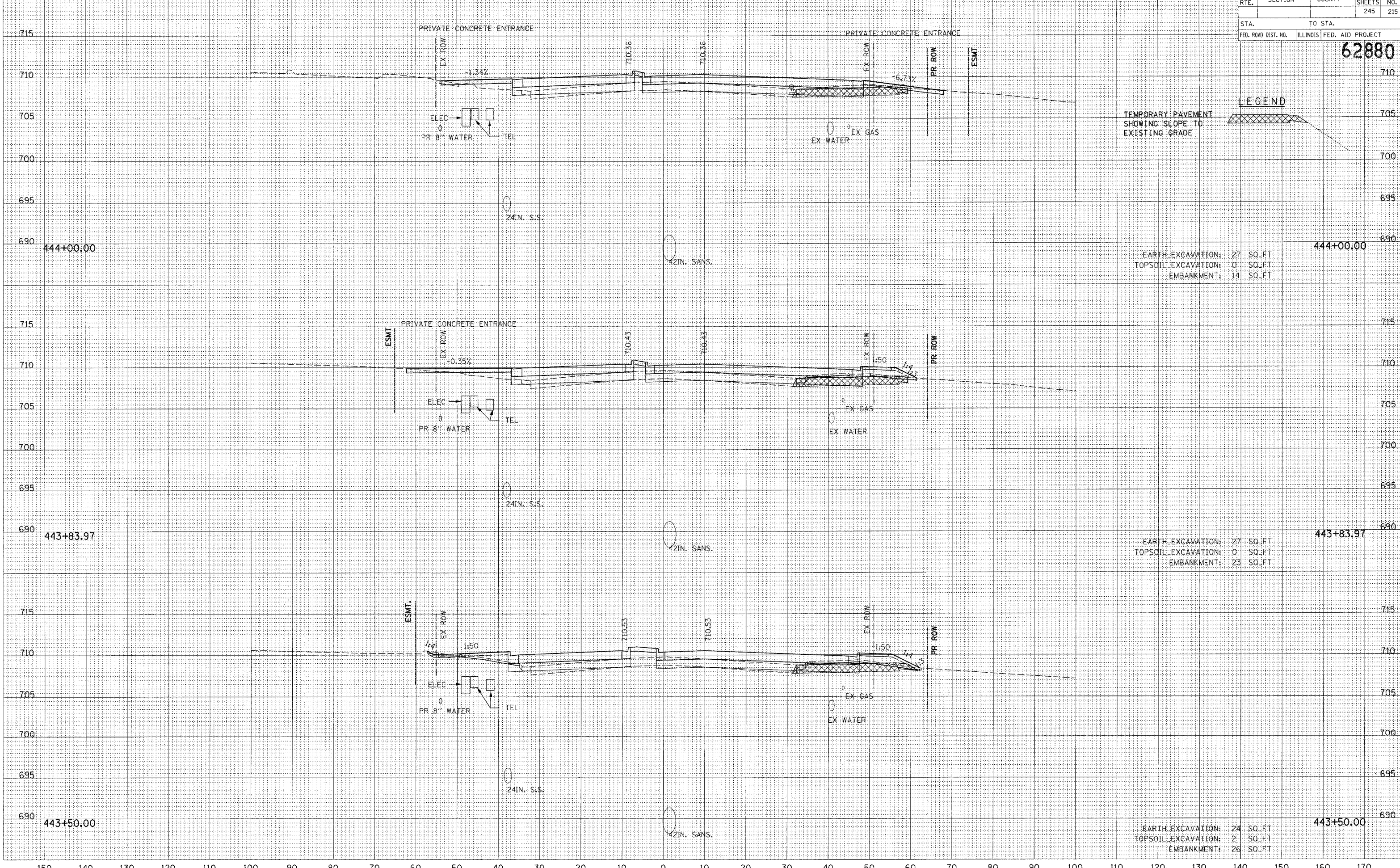
LEGEND

TEMPORARY PAVEMENT  
SHOWING SLOPE TO  
EXISTING GRADE

EARTH EXCAVATION: 27 SQ.FT  
TOPSOIL EXCAVATION: 0 SQ.FT  
EMBANKMENT: 14 SQ.FT

EARTH EXCAVATION: 27 SQ.FT  
TOPSOIL EXCAVATION: 0 SQ.FT  
EMBANKMENT: 23 SQ.FT

EARTH EXCAVATION: 24 SQ.FT  
TOPSOIL EXCAVATION: 2 SQ.FT  
EMBANKMENT: 26 SQ.FT



DATE  
BY  
SURVEYED  
PLOTTED  
NOTE BOOK  
AREAS CHECKED

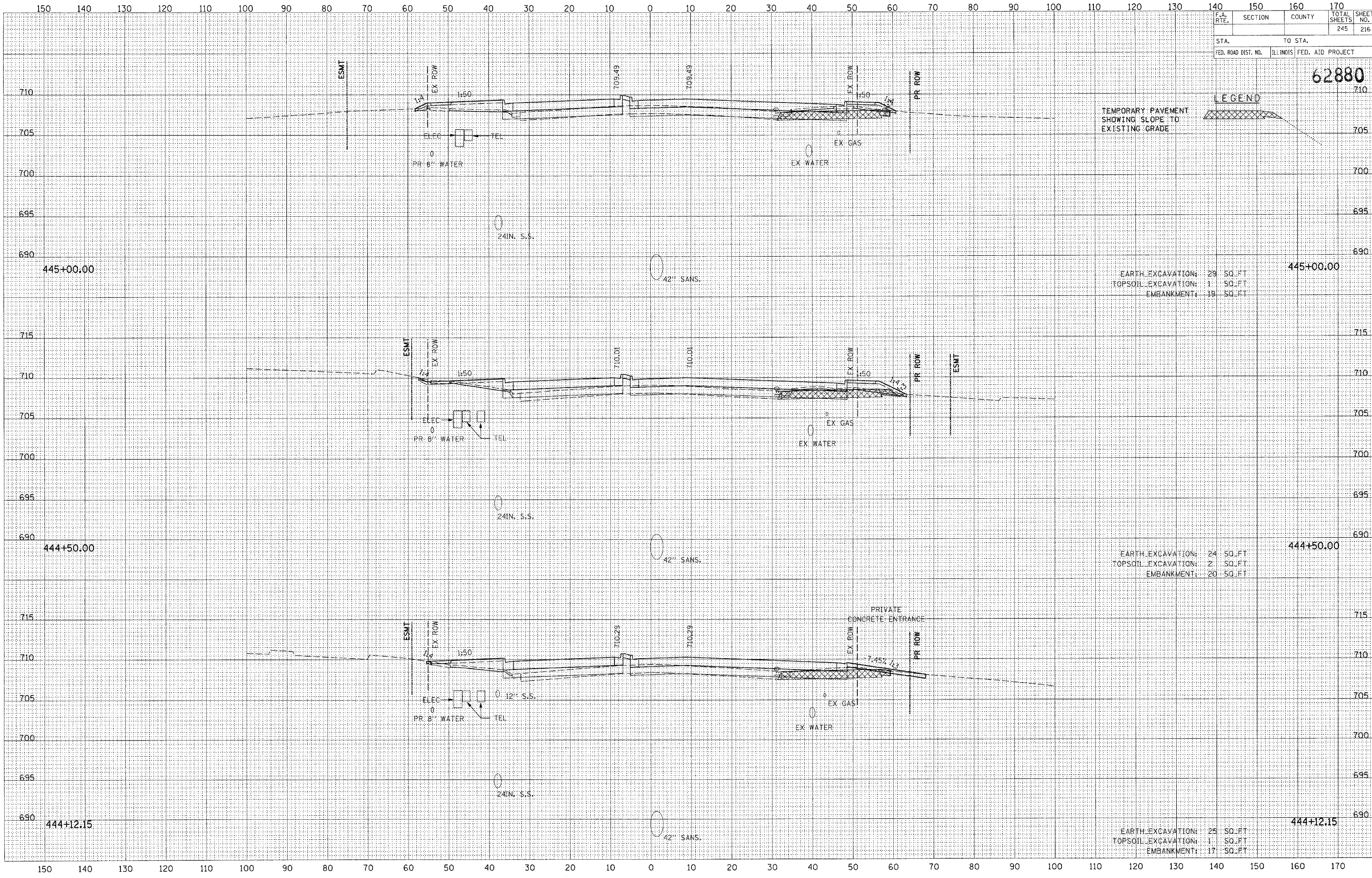
DATE  
BY  
SURVEYED  
PLOTTED  
NOTE BOOK  
AREAS CHECKED

DATE \_\_\_\_\_  
 BY \_\_\_\_\_  
 SURVEYED \_\_\_\_\_  
 PLOTTED \_\_\_\_\_  
 ORIGINAL SURVEY \_\_\_\_\_  
 NOTE BOOK \_\_\_\_\_  
 NO. \_\_\_\_\_

DATE \_\_\_\_\_  
 BY \_\_\_\_\_  
 SURVEYED \_\_\_\_\_  
 PLOTTED \_\_\_\_\_  
 ORIGINAL SURVEY \_\_\_\_\_  
 NOTE BOOK \_\_\_\_\_  
 NO. \_\_\_\_\_

F.A. RTE.	SECTION	COUNTY	TOTAL SHEETS	SHEET NO.
			245	216
STA.	TO STA.			
FED. ROAD DIST. NO.	ILLINOIS	FED. AID PROJECT		

62880



TEMPORARY PAVEMENT  
 SHOWING SLOPE TO  
 EXISTING GRADE



EARTH EXCAVATION: 29 SQ. FT.  
 TOPSOIL EXCAVATION: 1 SQ. FT.  
 EMBANKMENT: 19 SQ. FT.

445+00.00

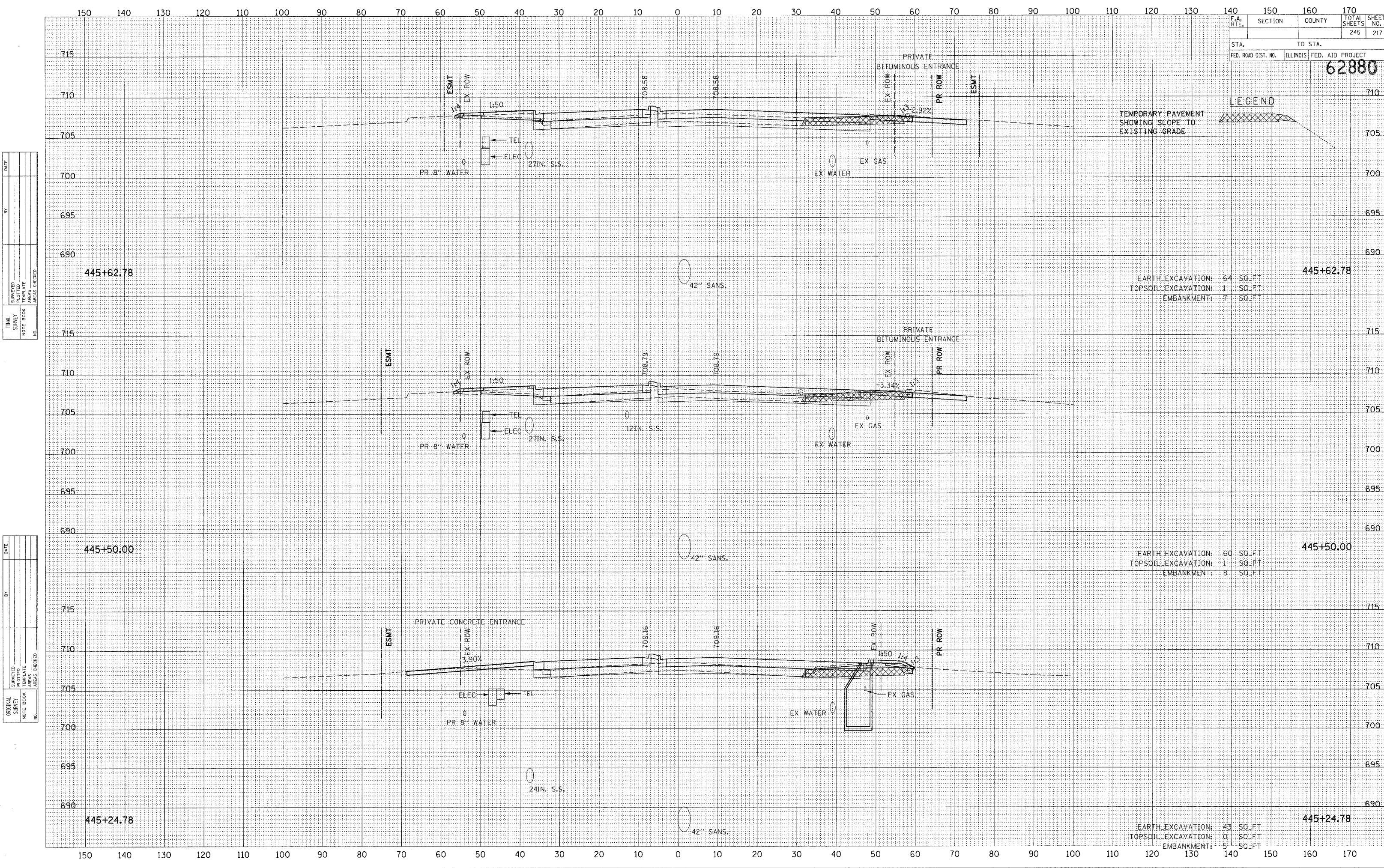
EARTH EXCAVATION: 24 SQ. FT.  
 TOPSOIL EXCAVATION: 2 SQ. FT.  
 EMBANKMENT: 20 SQ. FT.

444+50.00

EARTH EXCAVATION: 25 SQ. FT.  
 TOPSOIL EXCAVATION: 1 SQ. FT.  
 EMBANKMENT: 17 SQ. FT.

444+12.15





DATE \_\_\_\_\_  
 BY \_\_\_\_\_  
 SURVEYED \_\_\_\_\_  
 PLOTTED \_\_\_\_\_  
 TEMPLATE \_\_\_\_\_  
 NOTE BOOK \_\_\_\_\_  
 NO. \_\_\_\_\_

DATE \_\_\_\_\_  
 BY \_\_\_\_\_  
 SURVEYED \_\_\_\_\_  
 PLOTTED \_\_\_\_\_  
 TEMPLATE \_\_\_\_\_  
 NOTE BOOK \_\_\_\_\_  
 NO. \_\_\_\_\_

F.A. RTE.	SECTION	COUNTY	TOTAL SHEETS	SHEET NO.
			245	217
STA.	TO STA.			
FED. ROAD DIST. NO. 170	ILLINOIS	FED. AID PROJECT	62880	

**LEGEND**  
 TEMPORARY PAVEMENT SHOWING SLOPE TO EXISTING GRADE

445+62.78  
 EARTH EXCAVATION: 64 SQ. FT.  
 TOPSOIL EXCAVATION: 1 SQ. FT.  
 EMBANKMENT: 7 SQ. FT.

445+50.00  
 EARTH EXCAVATION: 60 SQ. FT.  
 TOPSOIL EXCAVATION: 1 SQ. FT.  
 EMBANKMENT: 8 SQ. FT.

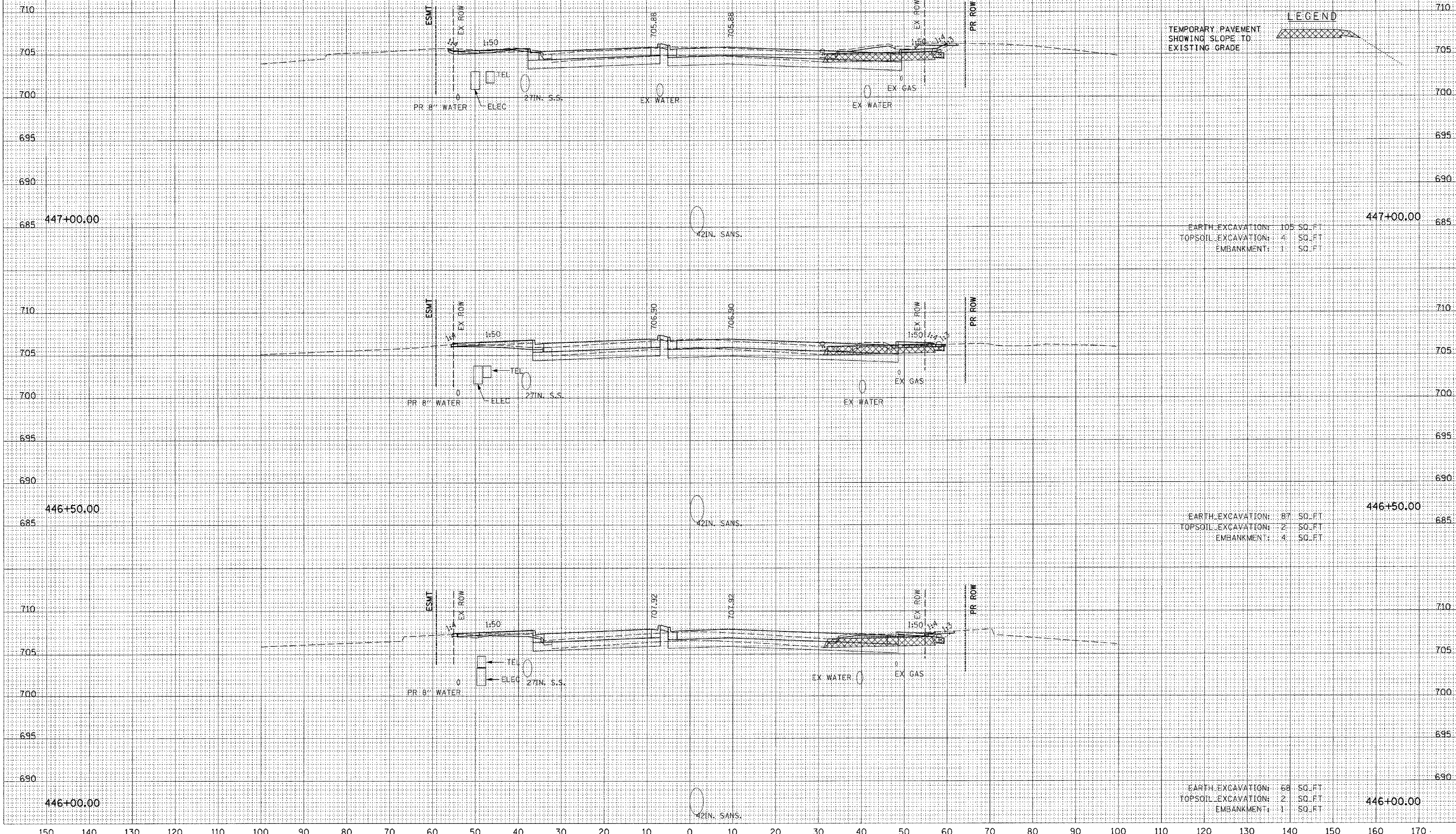
445+24.78  
 EARTH EXCAVATION: 43 SQ. FT.  
 TOPSOIL EXCAVATION: 0 SQ. FT.  
 EMBANKMENT: 5 SQ. FT.

F.A. RTE.	SECTION	COUNTY	TOTAL SHEETS	SHEET NO.
			245	218
STA.		TO STA.		
FED. ROAD DIST. NO.	ILLINOIS	FED. AID PROJECT		

62880

DATE	BY
FINAL SURVEY	SURVEYED
NOTE BOOK	PLOTTED
NO.	AREAS CHECKED

DATE	BY
ORIGINAL SURVEY	SURVEYED
NOTE BOOK	PLOTTED
NO.	AREAS CHECKED



EARTH EXCAVATION: 105 SQ. FT.  
TOPSOIL EXCAVATION: 4 SQ. FT.  
EMBANKMENT: 1 SQ. FT.

EARTH EXCAVATION: 87 SQ. FT.  
TOPSOIL EXCAVATION: 2 SQ. FT.  
EMBANKMENT: 4 SQ. FT.

EARTH EXCAVATION: 68 SQ. FT.  
TOPSOIL EXCAVATION: 2 SQ. FT.  
EMBANKMENT: 1 SQ. FT.

F.A. RTE.	SECTION	COUNTY	TOTAL SHEETS	SHEET NO.
			245	219

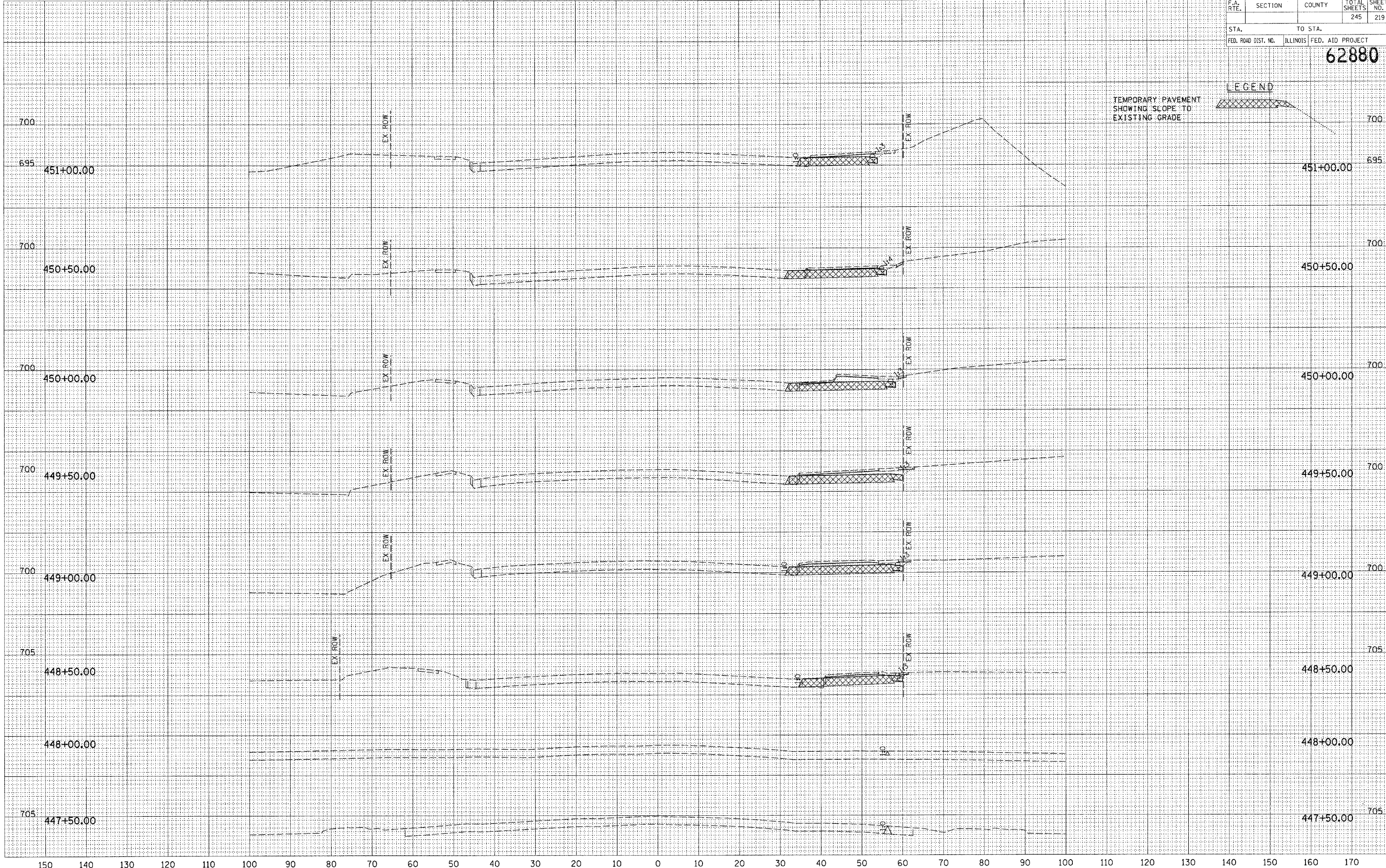
STA.	TO STA.
FED. ROAD DIST. NO.	ILLINOIS FED. AID PROJECT
	62880

LEGEND

TEMPORARY PAVEMENT SHOWING SLOPE TO EXISTING GRADE

DATE	BY
ORIGINAL SURVEY	SURVEYED
NOTE BOOK	PLOTTED
NO.	TEMPLATE
	AREAS CHECKED

DATE	BY
ORIGINAL SURVEY	SURVEYED
NOTE BOOK	PLOTTED
NO.	TEMPLATE
	AREAS CHECKED




150 140 130 120 110 100 90 80 70 60 50 40 30 20 10 0 10 20 30 40 50 60 70 80 90 100 110 120 130 140 150 160 170

F.A. RTE.	SECTION	COUNTY	TOTAL SHEETS	SHEET NO.
			245	220
STA.		TO STA.		
FED. ROAD DIST. NO.		ILLINOIS FED. AID PROJECT		

62880

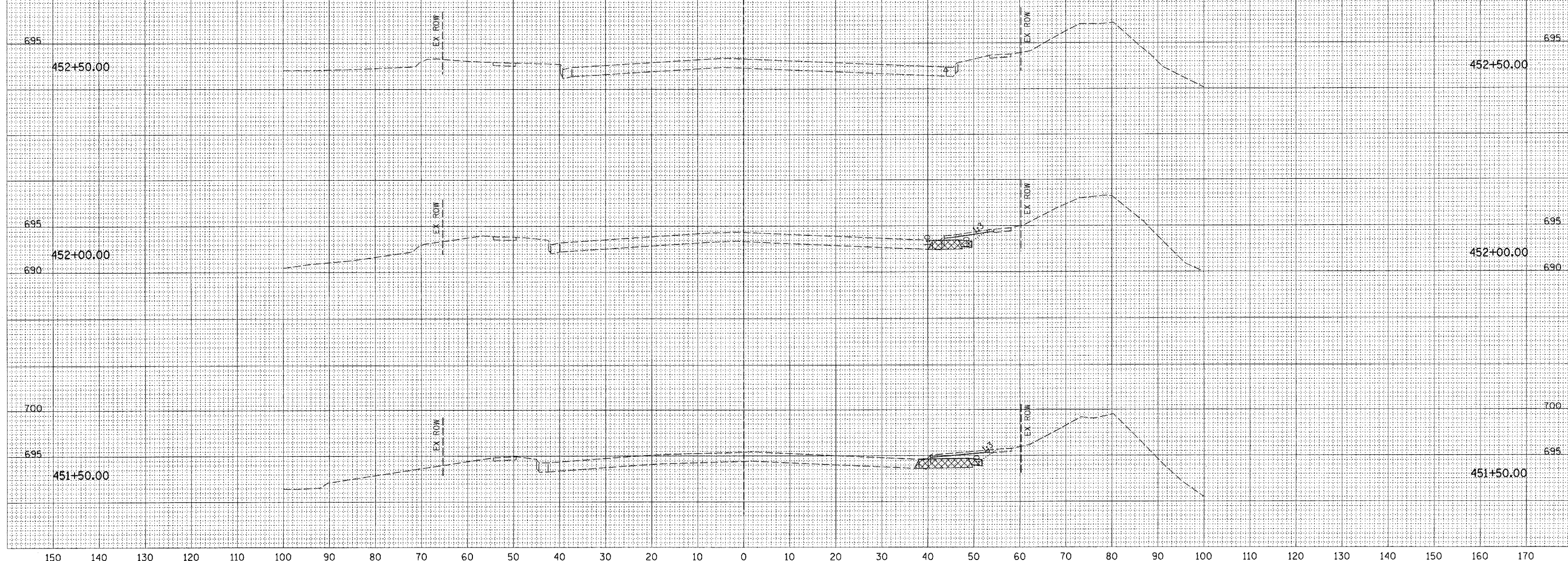
LEGEND

TEMPORARY PAVEMENT  
SHOWING SLOPE TO  
EXISTING GRADE



DATE	BY
DATE	BY
DATE	BY

DATE	BY
DATE	BY
DATE	BY



150 140 130 120 110 100 90 80 70 60 50 40 30 20 10 0 10 20 30 40 50 60 70 80 90 100 110 120 130 140 150 160 170

F.A. RTE.	SECTION	COUNTY	TOTAL SHEETS	SHEET NO.
351	537 R-1	Cook	245	221
STA.		TO STA.		
FED. ROAD DIST. NO.		ILLINOIS FED. AID PROJECT		

#62880

**LEGEND**

TEMPORARY PAVEMENT  
SHOWING SLOPE TO  
EXISTING GRADE



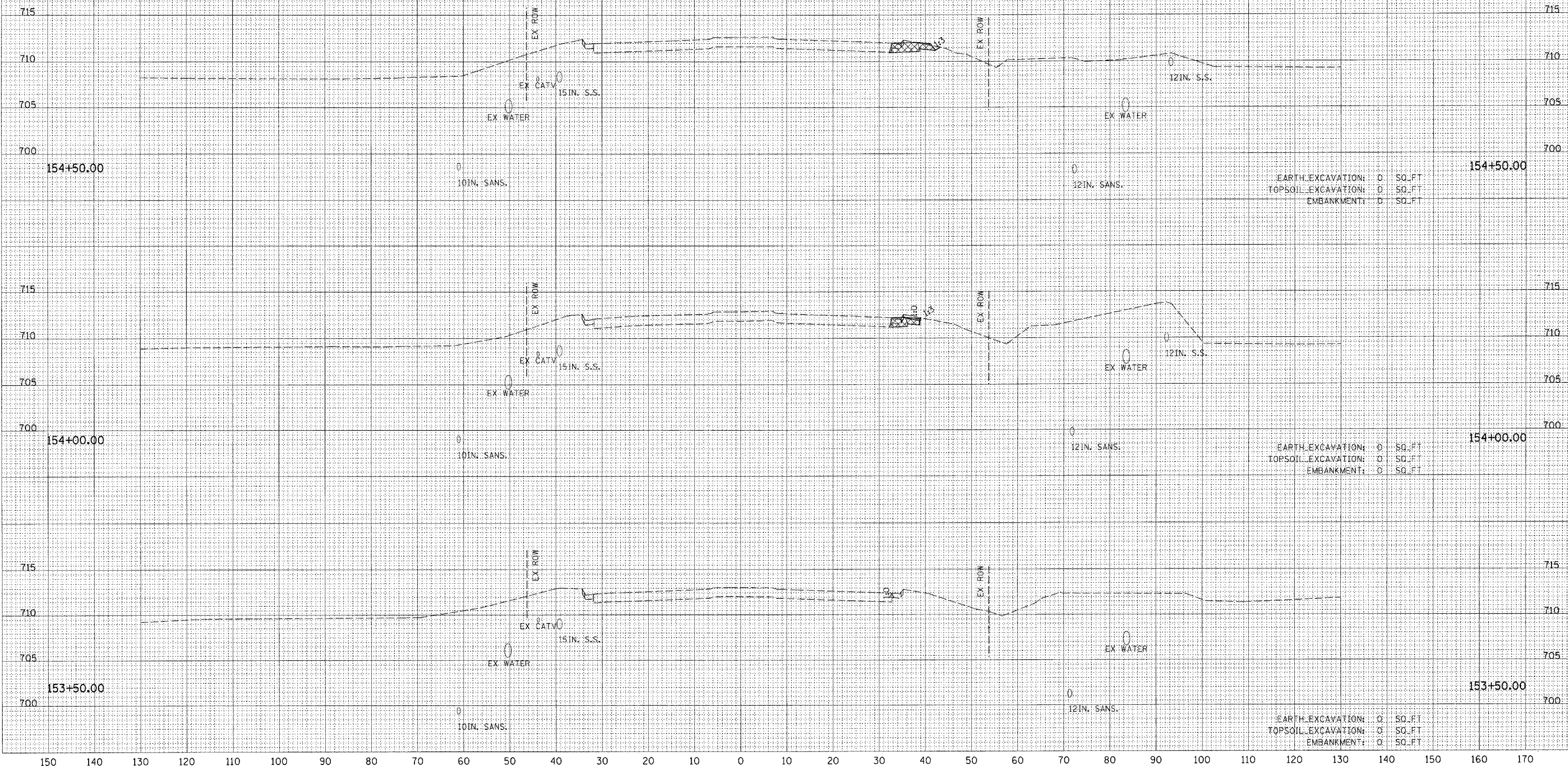
EARTH EXCAVATION: 0 SQ. FT  
TOPSOIL EXCAVATION: 0 SQ. FT  
EMBANKMENT: 0 SQ. FT

EARTH EXCAVATION: 0 SQ. FT  
TOPSOIL EXCAVATION: 0 SQ. FT  
EMBANKMENT: 0 SQ. FT

EARTH EXCAVATION: 0 SQ. FT  
TOPSOIL EXCAVATION: 0 SQ. FT  
EMBANKMENT: 0 SQ. FT

DATE	BY
SURVEYED	
PLOTTED	
TEMPERATURE	
AREAS CHECKED	
NO.	

DATE	BY
SURVEYED	
PLOTTED	
TEMPERATURE	
AREAS CHECKED	
NO.	



F.A. RTE.	SECTION	COUNTY	TOTAL SHEETS	SHEET NO.
354	537 R-1	Cook	245	222
STA.		TO STA.		
FED. ROAD DIST. NO.		ILLINOIS FED. AID PROJECT		
#62880				

**LEGEND**

TEMPORARY PAVEMENT  
SHOWING SLOPE TO  
EXISTING GRADE

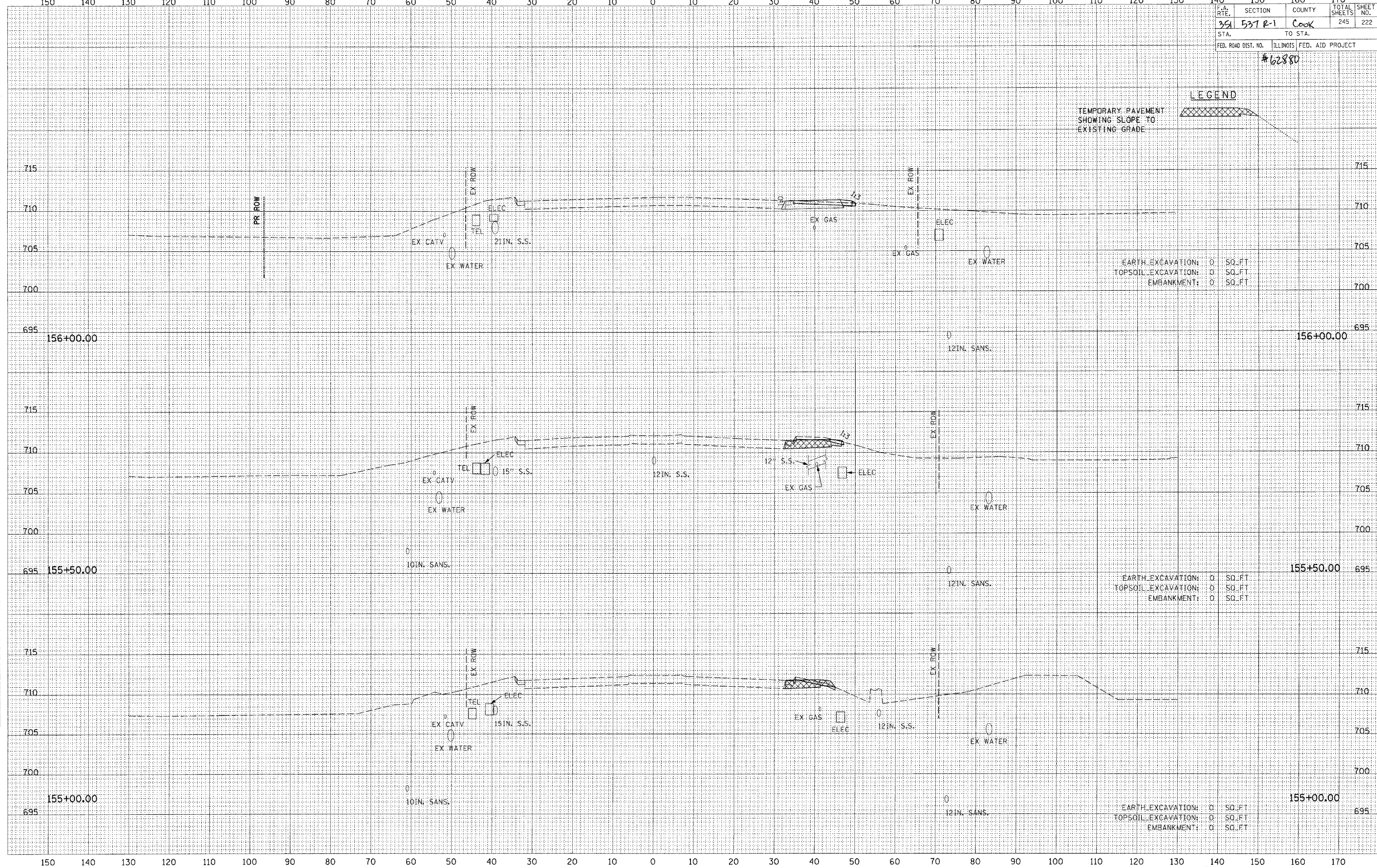
EARTH EXCAVATION: 0 SQ. FT.  
TOPSOIL EXCAVATION: 0 SQ. FT.  
EMBANKMENT: 0 SQ. FT.

EARTH EXCAVATION: 0 SQ. FT.  
TOPSOIL EXCAVATION: 0 SQ. FT.  
EMBANKMENT: 0 SQ. FT.

EARTH EXCAVATION: 0 SQ. FT.  
TOPSOIL EXCAVATION: 0 SQ. FT.  
EMBANKMENT: 0 SQ. FT.

DATE	BY
FINAL SURVEY	
NOTE BOOK	
NO.	

DATE	BY
ORIGINAL SURVEY	
NOTE BOOK	
NO.	

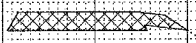


F.A. RTE.	SECTION	COUNTY	TOTAL SHEETS	SHEET NO.
			245	223
STA.		TO STA.		
FED. ROAD DIST. NO.	ILLINOIS	FED. AID PROJECT		

62880

LEGEND

TEMPORARY PAVEMENT SHOWING SLOPE TO EXISTING GRADE



EARTH EXCAVATION:	0	SQ. FT.
TOPSOIL EXCAVATION:	0	SQ. FT.
EMBANKMENT:	0	SQ. FT.

EARTH EXCAVATION:	0	SQ. FT.
TOPSOIL EXCAVATION:	0	SQ. FT.
EMBANKMENT:	0	SQ. FT.

EARTH EXCAVATION:	0	SQ. FT.
TOPSOIL EXCAVATION:	0	SQ. FT.
EMBANKMENT:	0	SQ. FT.

DATE: \_\_\_\_\_ BY: \_\_\_\_\_

SURVEYED: \_\_\_\_\_

TEMPLATE: \_\_\_\_\_

AREAS CHECKED: \_\_\_\_\_

NO. \_\_\_\_\_

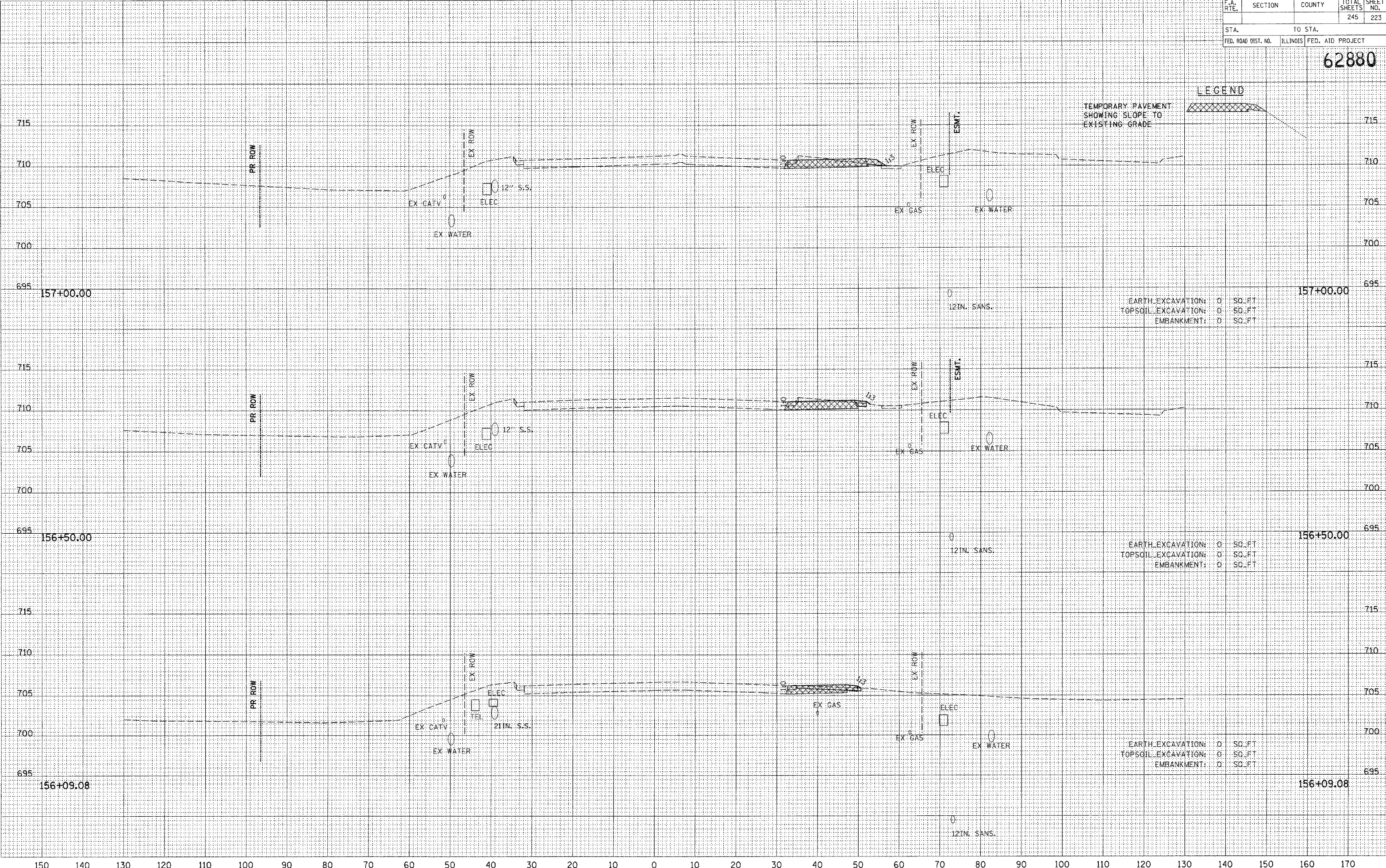
DATE: \_\_\_\_\_ BY: \_\_\_\_\_

SURVEYED: \_\_\_\_\_

TEMPLATE: \_\_\_\_\_

AREAS CHECKED: \_\_\_\_\_

NO. \_\_\_\_\_



62880

LEGEND

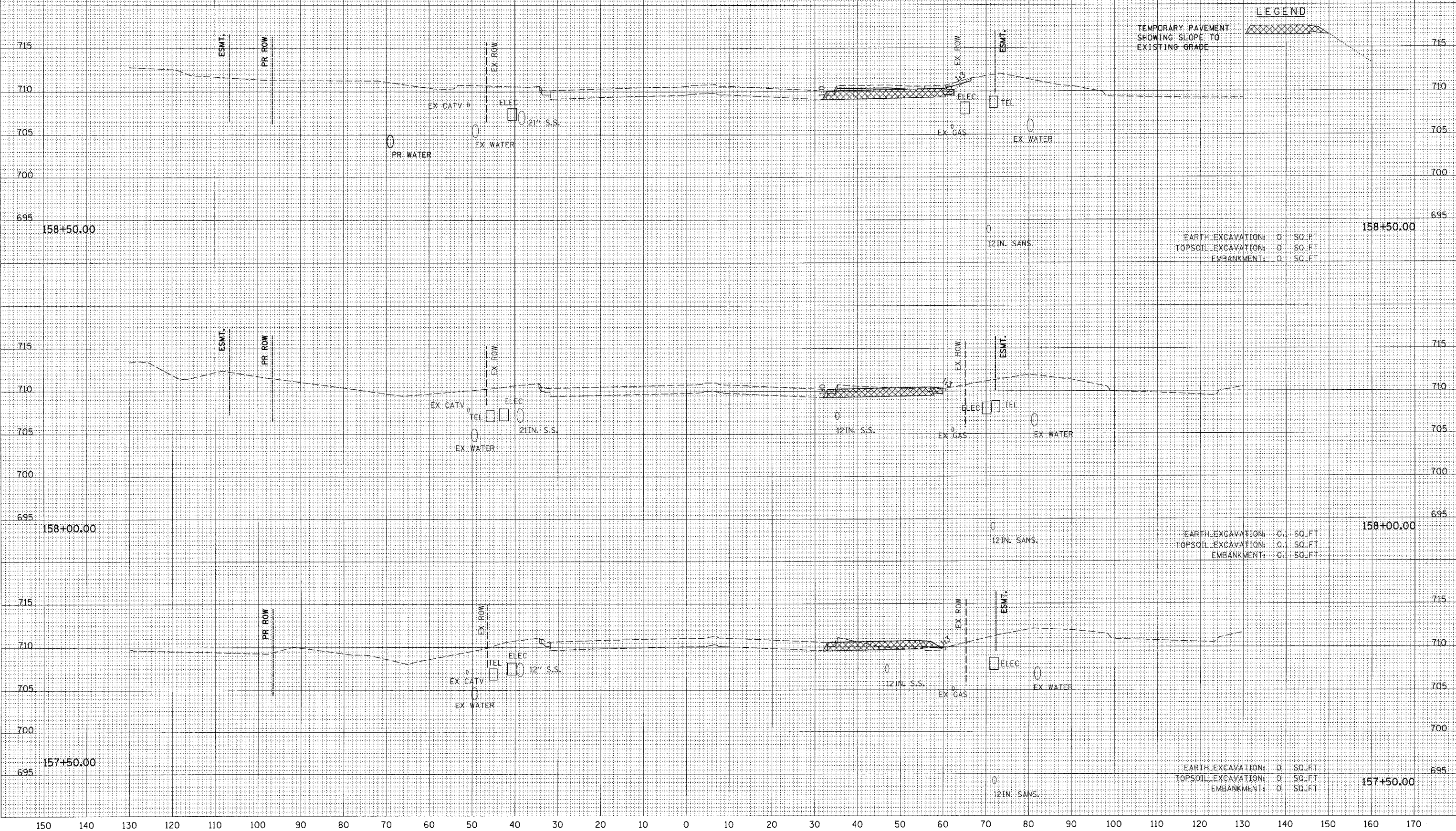
TEMPORARY PAVEMENT  
SHOWING SLOPE TO  
EXISTING GRADE

EARTH EXCAVATION: 0 SQ. FT.  
TOPSOIL EXCAVATION: 0 SQ. FT.  
EMBANKMENT: 0 SQ. FT.

BY	DATE
BY	DATE
BY	DATE
BY	DATE
BY	DATE

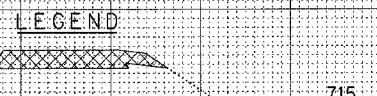
BY	DATE
BY	DATE
BY	DATE
BY	DATE
BY	DATE

BY	DATE
BY	DATE
BY	DATE
BY	DATE
BY	DATE



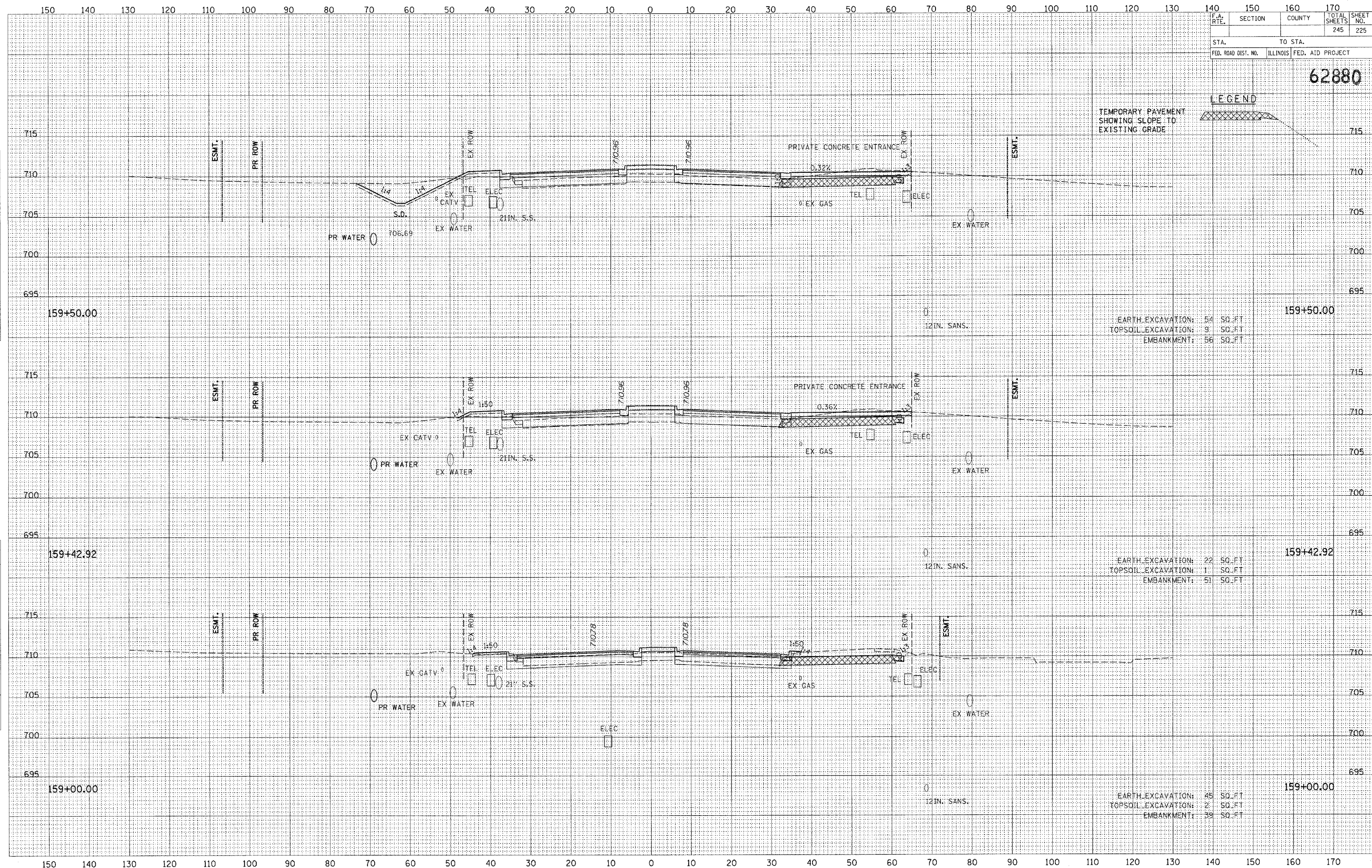


F.A. RTE.	SECTION	COUNTY	TOTAL SHEETS	SHEET NO.
			245	225
STA.	TO STA.			
FED. ROAD DIST. NO.	ILLINOIS	FED. AID PROJECT	62880	



BY	DATE
FINAL SURVEY	
SURVEYED	
NOTE BOOK	
NO.	

BY	DATE
ORIGINAL SURVEY	
SURVEYED	
NOTE BOOK	
NO.	



159+50.00

EARTH EXCAVATION: 54 SQ. FT.  
 TOPSOIL EXCAVATION: 3 SQ. FT.  
 EMBANKMENT: 56 SQ. FT.

159+42.92

EARTH EXCAVATION: 22 SQ. FT.  
 TOPSOIL EXCAVATION: 1 SQ. FT.  
 EMBANKMENT: 51 SQ. FT.

159+00.00

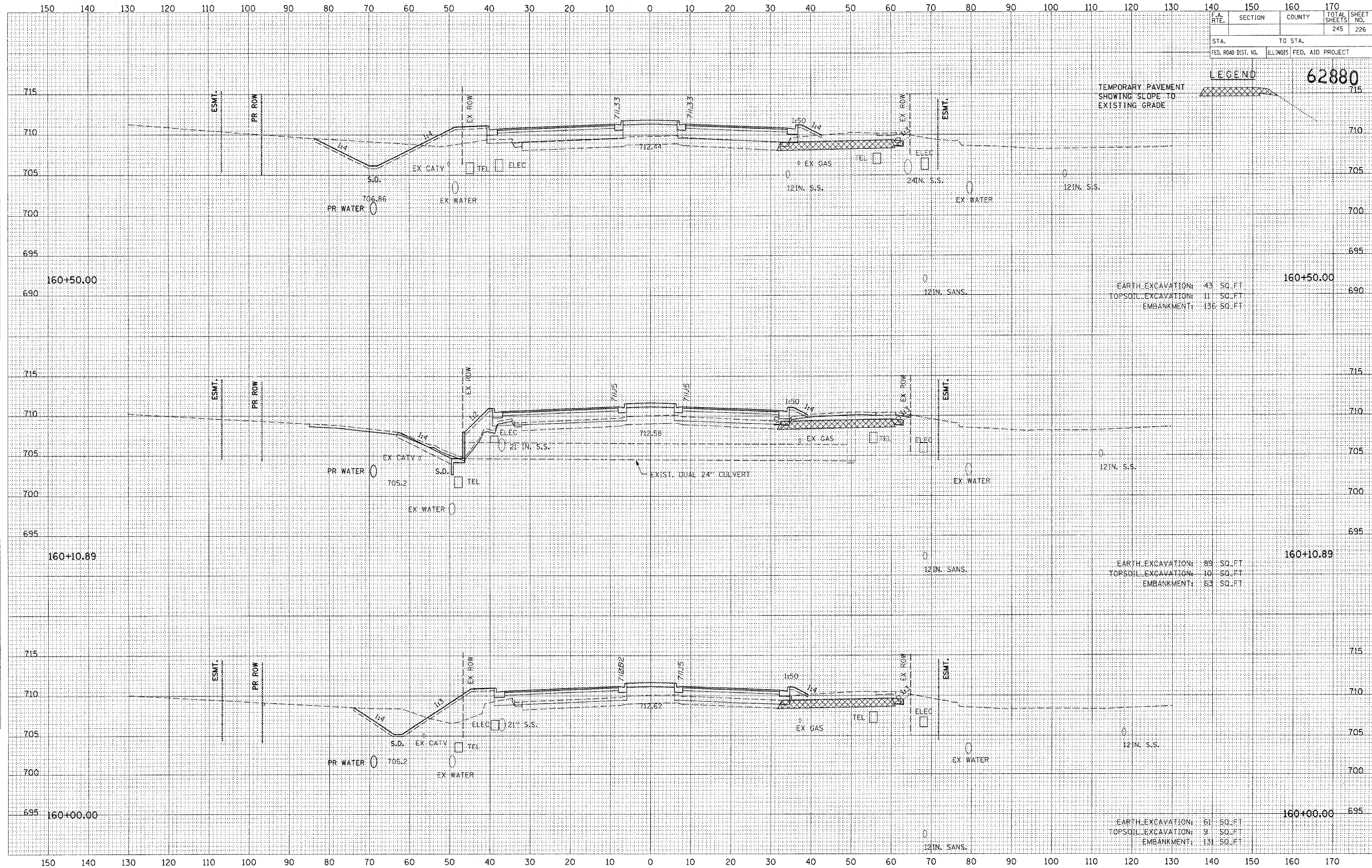
EARTH EXCAVATION: 45 SQ. FT.  
 TOPSOIL EXCAVATION: 2 SQ. FT.  
 EMBANKMENT: 39 SQ. FT.

F.A. RTE.	SECTION	COUNTY	TOTAL SHEETS	SHEET NO.
			245	226
STA.		TO STA.		
FED. ROAD DIST. NO.		ILLINOIS FED. AID PROJECT		

LEGEND 62880

FINAL SURVEY	DATE
SURVEYED	
TEMPLATE	
AREAS	
CHECKED	

ORIGINAL SURVEY	DATE
SURVEYED	
TEMPLATE	
AREAS	
CHECKED	



160+50.00  
 EARTH EXCAVATION: 43 SQ. FT  
 TOPSOIL EXCAVATION: 11 SQ. FT  
 EMBANKMENT: 136 SQ. FT

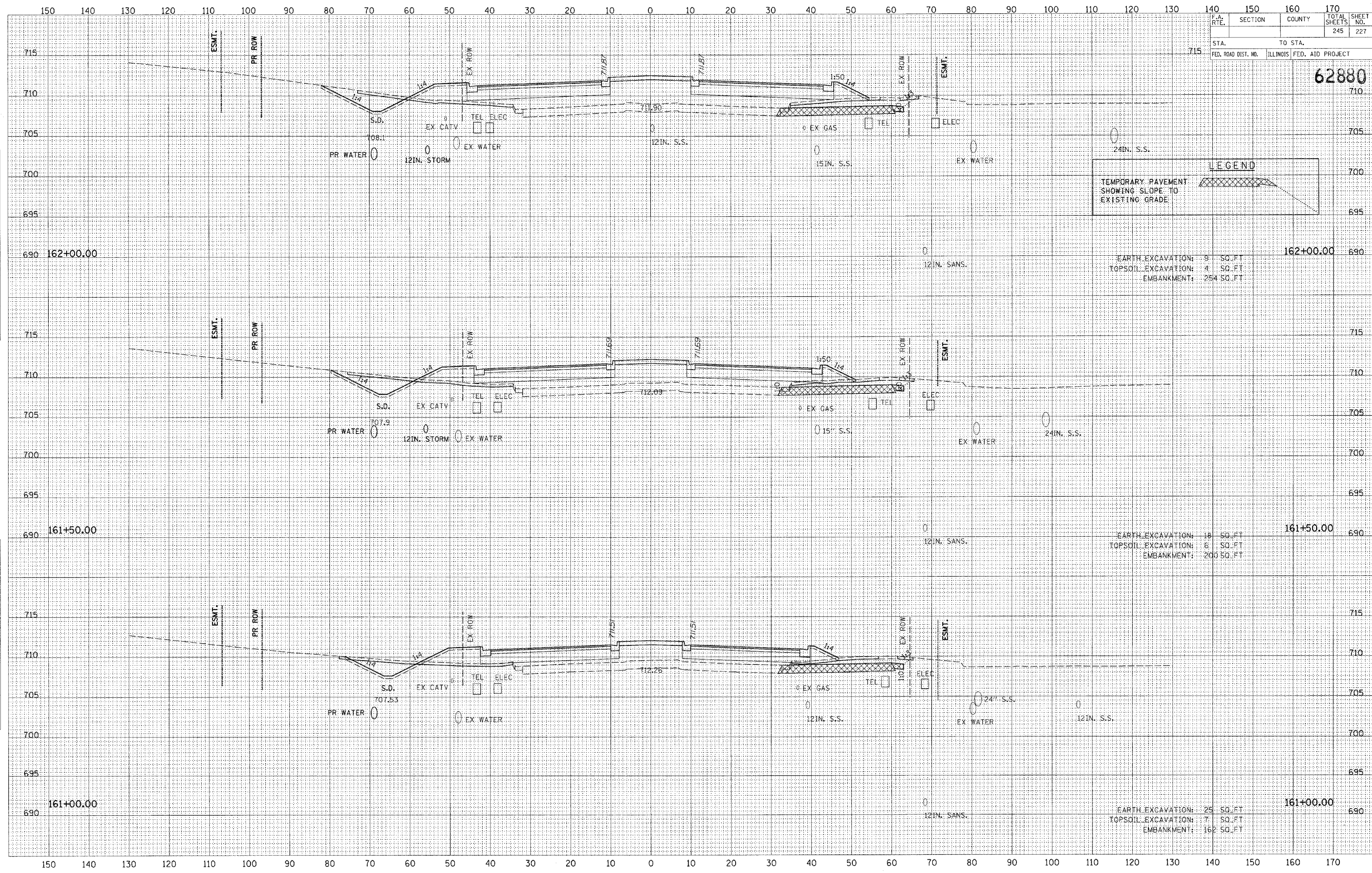
160+10.89  
 EARTH EXCAVATION: 89 SQ. FT  
 TOPSOIL EXCAVATION: 10 SQ. FT  
 EMBANKMENT: 63 SQ. FT

160+00.00  
 EARTH EXCAVATION: 61 SQ. FT  
 TOPSOIL EXCAVATION: 9 SQ. FT  
 EMBANKMENT: 131 SQ. FT

62880

DATE  
BY  
SURVEYED  
TEMPLATE  
NOTE BOOK  
AREAS CHECKED

DATE  
BY  
ORIGINAL SURVEY  
TEMPLATE  
NOTE BOOK  
AREAS CHECKED

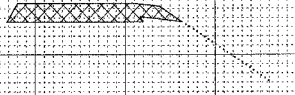


F.A. RTE.	SECTION	COUNTY	TOTAL SHEETS	SHEET NO.
			245	228
STA.		TO STA.		
FED. ROAD DIST. NO.	ILLINOIS	FED. AID PROJECT		

62880

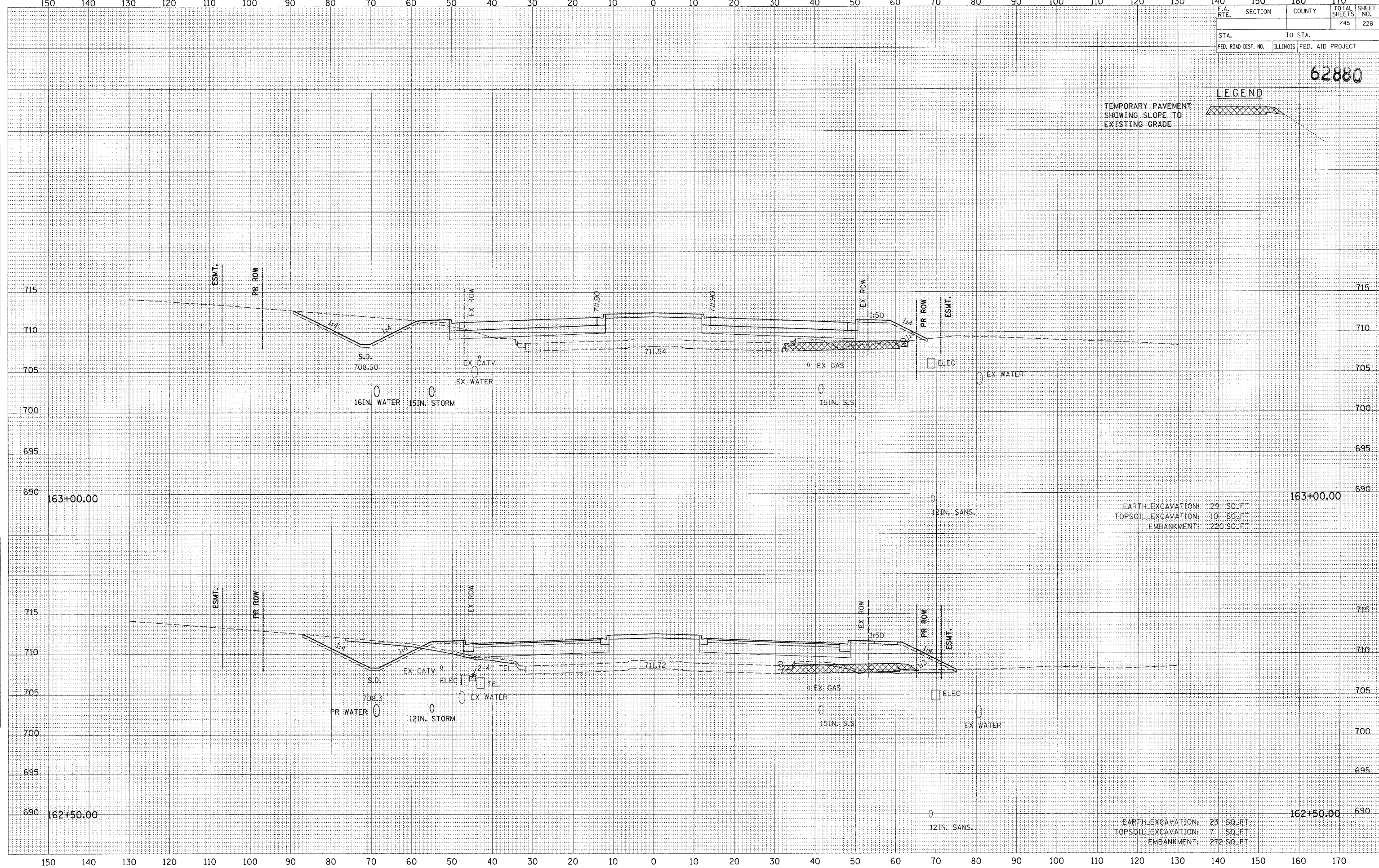
LEGEND

TEMPORARY PAVEMENT  
SHOWING SLOPE TO  
EXISTING GRADE



FINAL SURVEY	DATE
SURVEYED	BY
NOTE BOOK	NO.
AREAS CHECKED	

ORIGINAL SURVEY	DATE
SURVEYED	BY
NOTE BOOK	NO.
AREAS CHECKED	



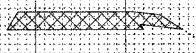
EARTH EXCAVATION: 29 SQ.FT  
TOPSOIL EXCAVATION: 10 SQ.FT  
EMBANKMENT: 220 SQ.FT

EARTH EXCAVATION: 23 SQ.FT  
TOPSOIL EXCAVATION: 7 SQ.FT  
EMBANKMENT: 272 SQ.FT

62880

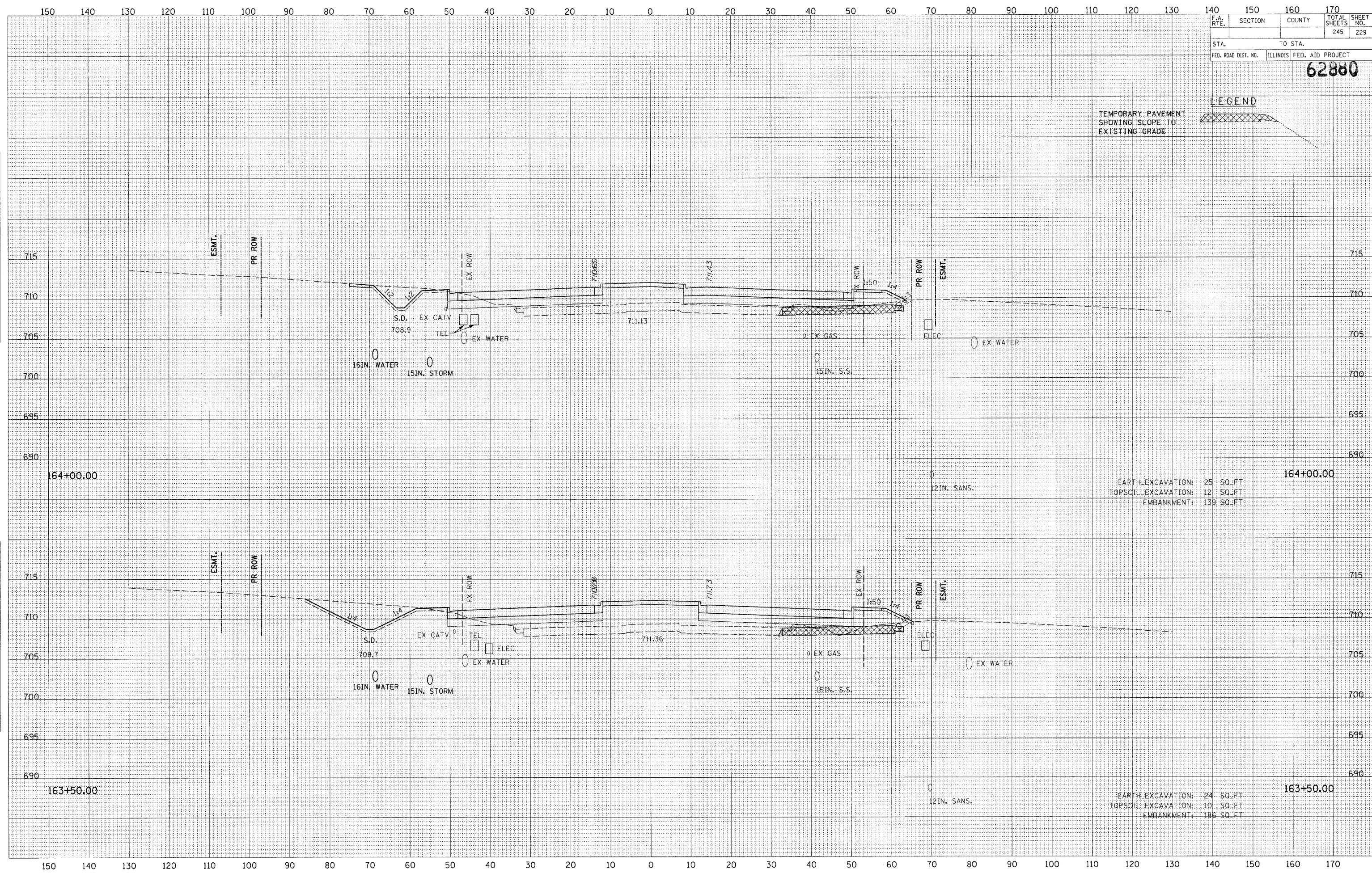
LEGEND

TEMPORARY PAVEMENT  
SHOWING SLOPE TO  
EXISTING GRADE



FINAL SURVEY	BY	DATE
SURVEYED		
NOTE BOOK		
NO.		

ORIGINAL SURVEY	BY	DATE
SURVEYED		
NOTE BOOK		
NO.		



EARTH EXCAVATION: 25 SQ. FT.  
TOPSOIL EXCAVATION: 12 SQ. FT.  
EMBANKMENT: 139 SQ. FT.

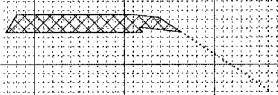
EARTH EXCAVATION: 24 SQ. FT.  
TOPSOIL EXCAVATION: 10 SQ. FT.  
EMBANKMENT: 186 SQ. FT.

F.A. RTE.	SECTION	COUNTY	TOTAL SHEETS	SHEET NO.
			245	230
STA.		TO STA.		
FED. ROAD DIST. NO.	ILLINOIS	FED. AID PROJECT		

62880

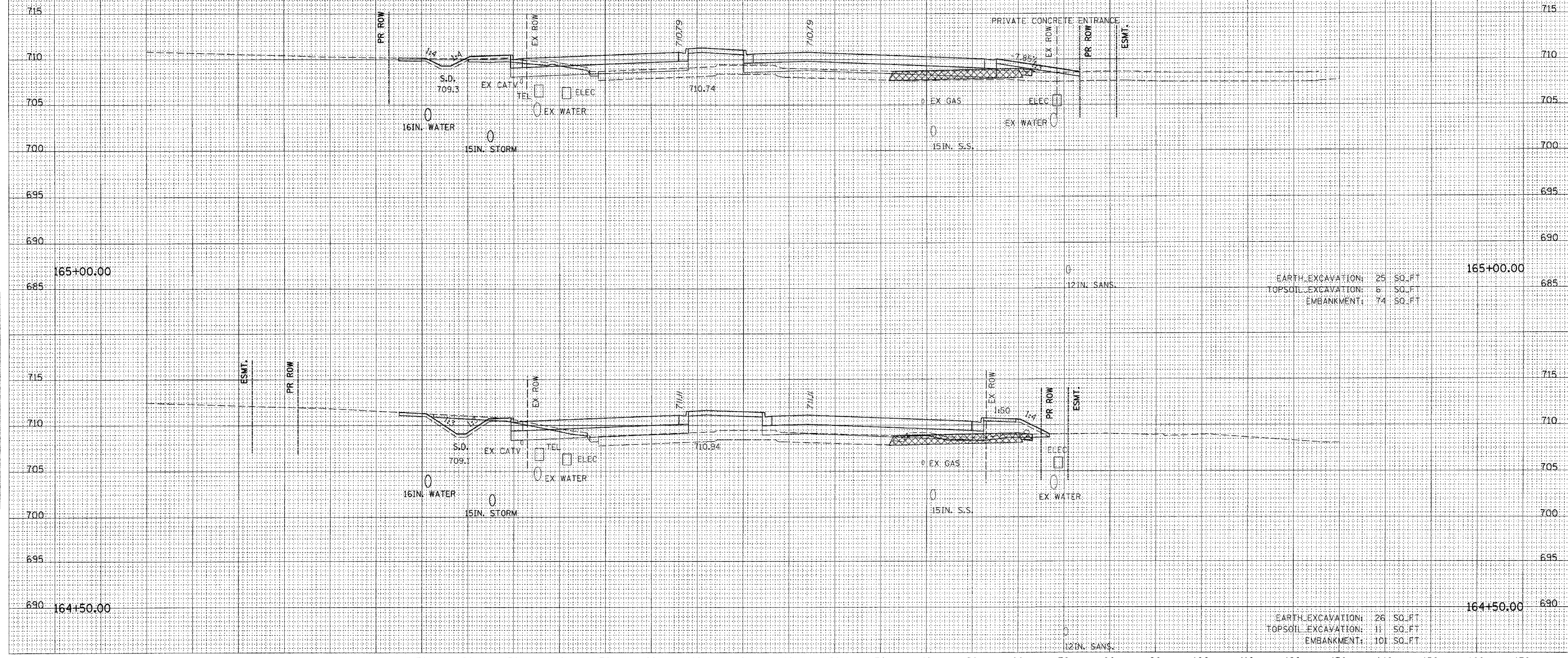
LEGEND

TEMPORARY PAVEMENT SHOWING SLOPE TO EXISTING GRADE



DATE	
BT	
SURVEYED	
TEMPLATE	
AREAS CHECKED	
FINAL SURVEY	
NOTE BOOK	
NO.	

DATE	
BT	
SURVEYED	
TEMPLATE	
AREAS CHECKED	
ORIGINAL SURVEY	
NOTE BOOK	
NO.	



EARTH EXCAVATION: 25 SQ. FT.  
 TOPSOIL EXCAVATION: 6 SQ. FT.  
 EMBANKMENT: 74 SQ. FT.

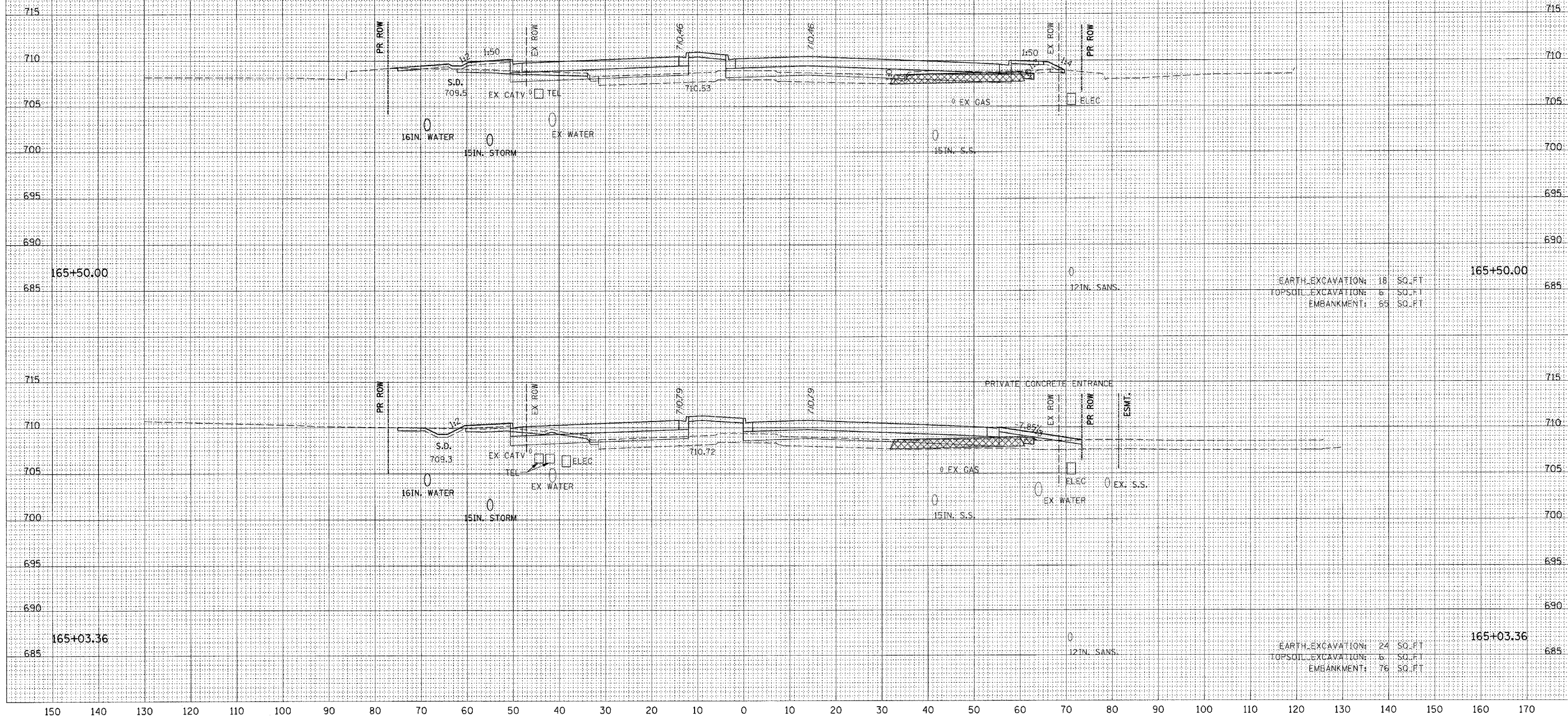
EARTH EXCAVATION: 26 SQ. FT.  
 TOPSOIL EXCAVATION: 11 SQ. FT.  
 EMBANKMENT: 101 SQ. FT.

F.A. RTE.	SECTION	COUNTY	TOTAL SHEETS	SHEET NO.
			245	231
STA.		TO STA.		
FED. ROAD DIST. NO.		ILLINOIS	FED. AID PROJECT	
<b>62880</b>				

FINAL SURVEY	SURVEYED	DATE
NOTE BOOK NO.	PLOTTED	
	TEMPLATE	
	AREAS CHECKED	

ORIGINAL SURVEY	SURVEYED	DATE
NOTE BOOK NO.	PLOTTED	
	TEMPLATE	
	AREAS CHECKED	

**LEGEND**  
 TEMPORARY PAVEMENT SHOWING SLOPE TO EXISTING GRADE



EARTH EXCAVATION: 18 SQ. FT.  
 TOPSOIL EXCAVATION: 6 SQ. FT.  
 EMBANKMENT: 69 SQ. FT.

EARTH EXCAVATION: 24 SQ. FT.  
 TOPSOIL EXCAVATION: 6 SQ. FT.  
 EMBANKMENT: 76 SQ. FT.

F.A. RTE.	SECTION	COUNTY	TOTAL SHEETS	SHEET NO.
			245	232
STA.	TO STA.			
FED. ROAD DIST. NO.	ILLINOIS	FED. AID PROJECT	710	

62880

LEGEND




INDICATES TEMPORARY PAVEMENT WITH SLOPE TO EXISTING GRADE

EARTH EXCAVATION: 7 SQ.FT  
 TOPSOIL EXCAVATION: 0 SQ.FT  
 EMBANKMENT: 94 SQ.FT

EARTH EXCAVATION: 8 SQ.FT  
 TOPSOIL EXCAVATION: 0 SQ.FT  
 EMBANKMENT: 81 SQ.FT

EARTH EXCAVATION: 14 SQ.FT  
 TOPSOIL EXCAVATION: 0 SQ.FT  
 EMBANKMENT: 70 SQ.FT



DATE \_\_\_\_\_ BY \_\_\_\_\_  
 SURVEYED \_\_\_\_\_  
 ORIGINAL SURVEY \_\_\_\_\_  
 NOTE BOOK \_\_\_\_\_  
 TEMPLATE \_\_\_\_\_  
 AREAS CHECKED \_\_\_\_\_

DATE \_\_\_\_\_ BY \_\_\_\_\_  
 SURVEYED \_\_\_\_\_  
 ORIGINAL SURVEY \_\_\_\_\_  
 NOTE BOOK \_\_\_\_\_  
 TEMPLATE \_\_\_\_\_  
 AREAS CHECKED \_\_\_\_\_



F.A. RTE.	SECTION	COUNTY	TOTAL SHEETS	SHEET NO.
			245	233
STA.	TO STA.			
FED. ROAD DIST. NO.	ILLINOIS	FED. AID PROJECT		

62880

LEGEND



TEMPORARY PAVEMENT  
SHOWING SLOPE TO  
EXISTING GRADE

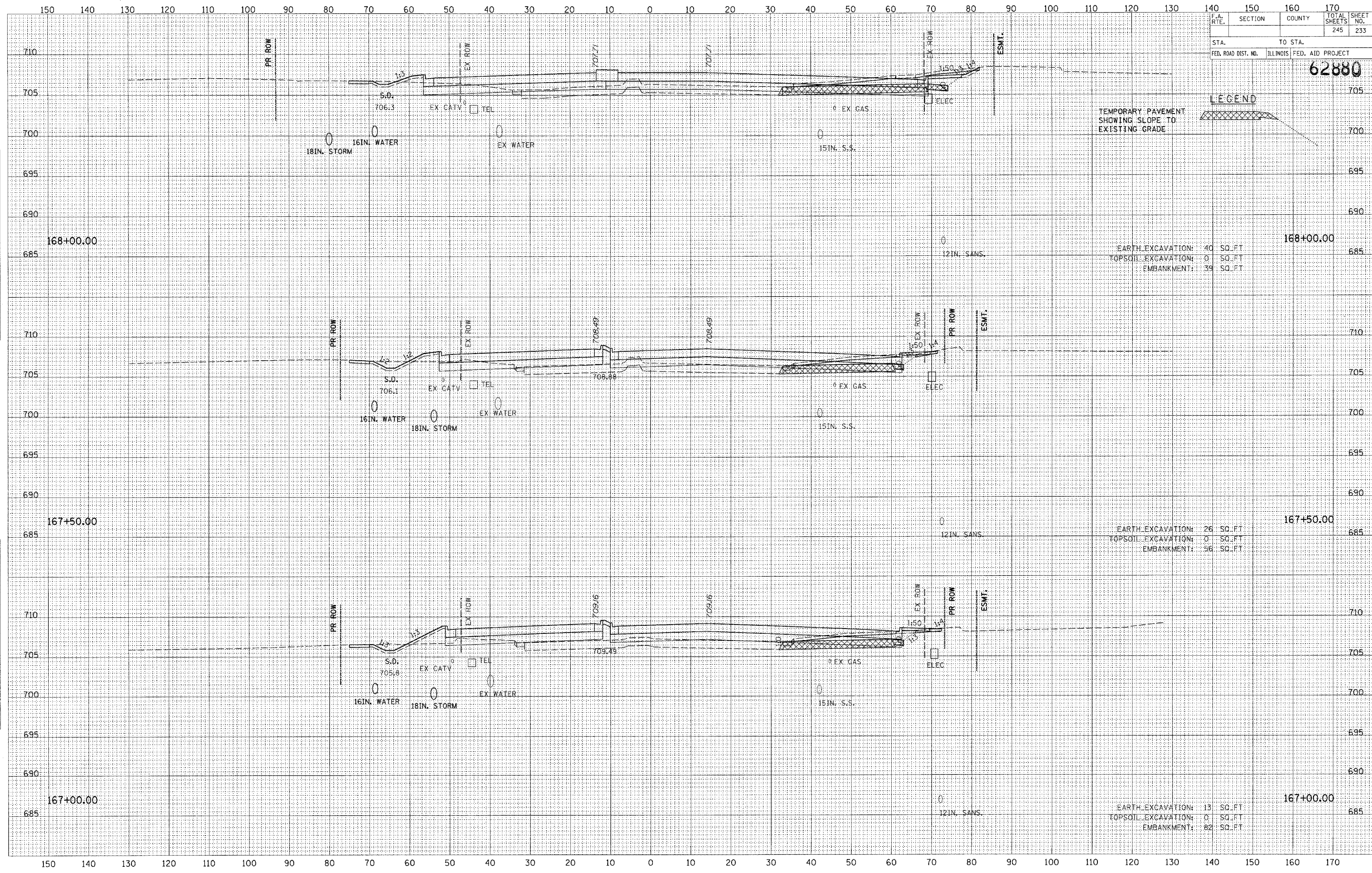
EARTH EXCAVATION: 40 SQ.FT  
TOPSOIL EXCAVATION: 0 SQ.FT  
EMBANKMENT: 39 SQ.FT

EARTH EXCAVATION: 26 SQ.FT  
TOPSOIL EXCAVATION: 0 SQ.FT  
EMBANKMENT: 36 SQ.FT

EARTH EXCAVATION: 13 SQ.FT  
TOPSOIL EXCAVATION: 0 SQ.FT  
EMBANKMENT: 82 SQ.FT

DATE	BY
SURVEYED	
TEMPLATE	
NOTE BOOK	
AREAS CHECKED	

DATE	BY
ORIGINAL SURVEY	
TEMPLATE	
NOTE BOOK	
AREAS CHECKED	

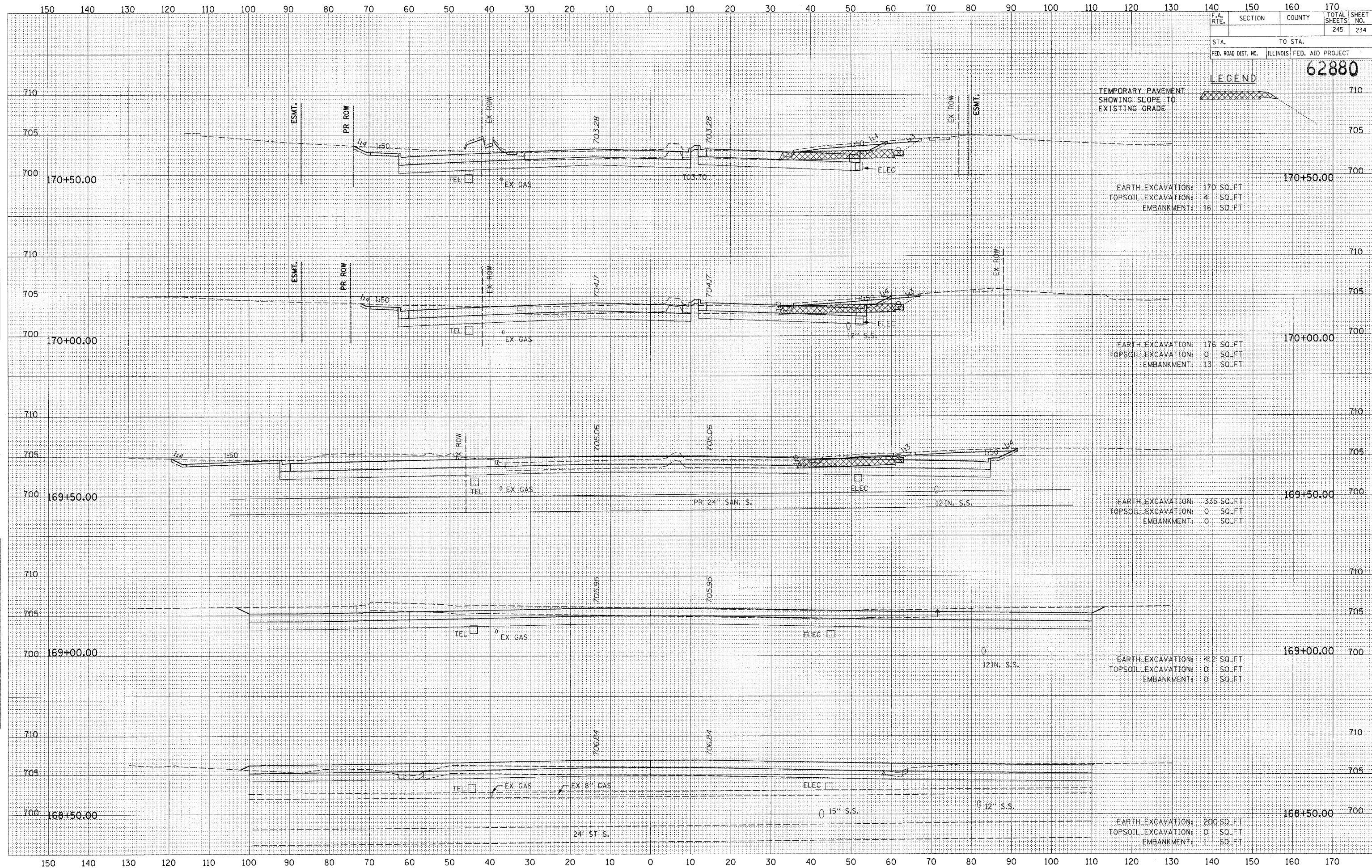


62880

LEGEND

FINAL SURVEY  
 SURVEYED  
 NOTE BOOK  
 TEMPLATE  
 AREAS CHECKED

ORIGINAL SURVEY  
 SURVEYED  
 NOTE BOOK  
 TEMPLATE  
 AREAS CHECKED



TEMPORARY PAVEMENT  
 SHOWING SLOPE TO  
 EXISTING GRADE

EARTH EXCAVATION: 170 SQ.FT  
 TOPSOIL EXCAVATION: 4 SQ.FT  
 EMBANKMENT: 16 SQ.FT

EARTH EXCAVATION: 176 SQ.FT  
 TOPSOIL EXCAVATION: 0 SQ.FT  
 EMBANKMENT: 13 SQ.FT

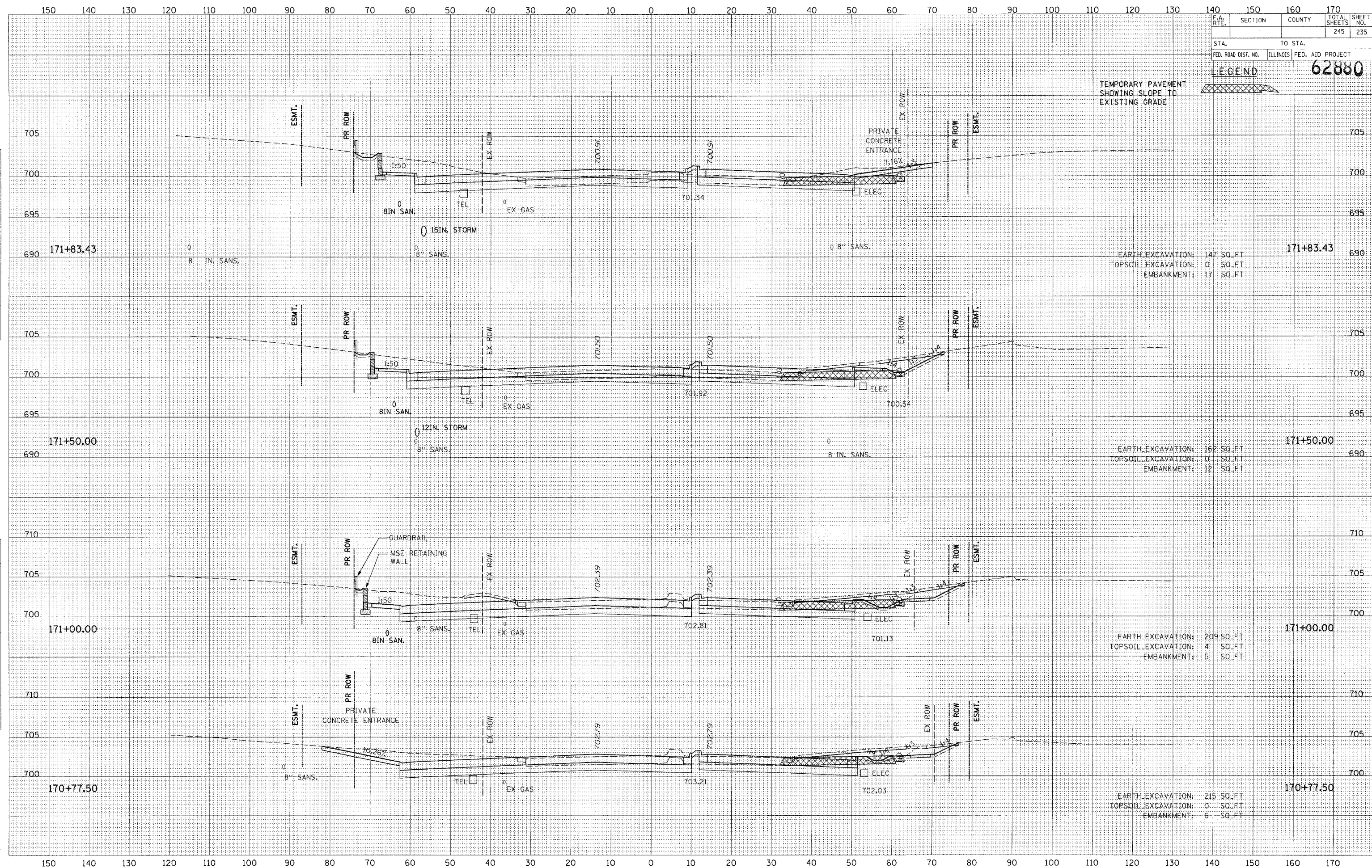
EARTH EXCAVATION: 335 SQ.FT  
 TOPSOIL EXCAVATION: 0 SQ.FT  
 EMBANKMENT: 0 SQ.FT

EARTH EXCAVATION: 42 SQ.FT  
 TOPSOIL EXCAVATION: 0 SQ.FT  
 EMBANKMENT: 0 SQ.FT

EARTH EXCAVATION: 200 SQ.FT  
 TOPSOIL EXCAVATION: 0 SQ.FT  
 EMBANKMENT: 1 SQ.FT

BY \_\_\_\_\_ DATE \_\_\_\_\_  
 SURVEYED \_\_\_\_\_  
 ORIGINAL SURVEY \_\_\_\_\_  
 NOTE BOOK \_\_\_\_\_  
 TEMPLATE \_\_\_\_\_  
 AREAS \_\_\_\_\_  
 AREAS CHECKED \_\_\_\_\_

BY \_\_\_\_\_ DATE \_\_\_\_\_  
 SURVEYED \_\_\_\_\_  
 ORIGINAL SURVEY \_\_\_\_\_  
 NOTE BOOK \_\_\_\_\_  
 TEMPLATE \_\_\_\_\_  
 AREAS \_\_\_\_\_  
 AREAS CHECKED \_\_\_\_\_



EARTH EXCAVATION: 147 SQ. FT  
 TOPSOIL EXCAVATION: 0 SQ. FT  
 EMBANKMENT: 17 SQ. FT

EARTH EXCAVATION: 162 SQ. FT  
 TOPSOIL EXCAVATION: 0 SQ. FT  
 EMBANKMENT: 12 SQ. FT

EARTH EXCAVATION: 209 SQ. FT  
 TOPSOIL EXCAVATION: 4 SQ. FT  
 EMBANKMENT: 5 SQ. FT

EARTH EXCAVATION: 215 SQ. FT  
 TOPSOIL EXCAVATION: 0 SQ. FT  
 EMBANKMENT: 6 SQ. FT

62880

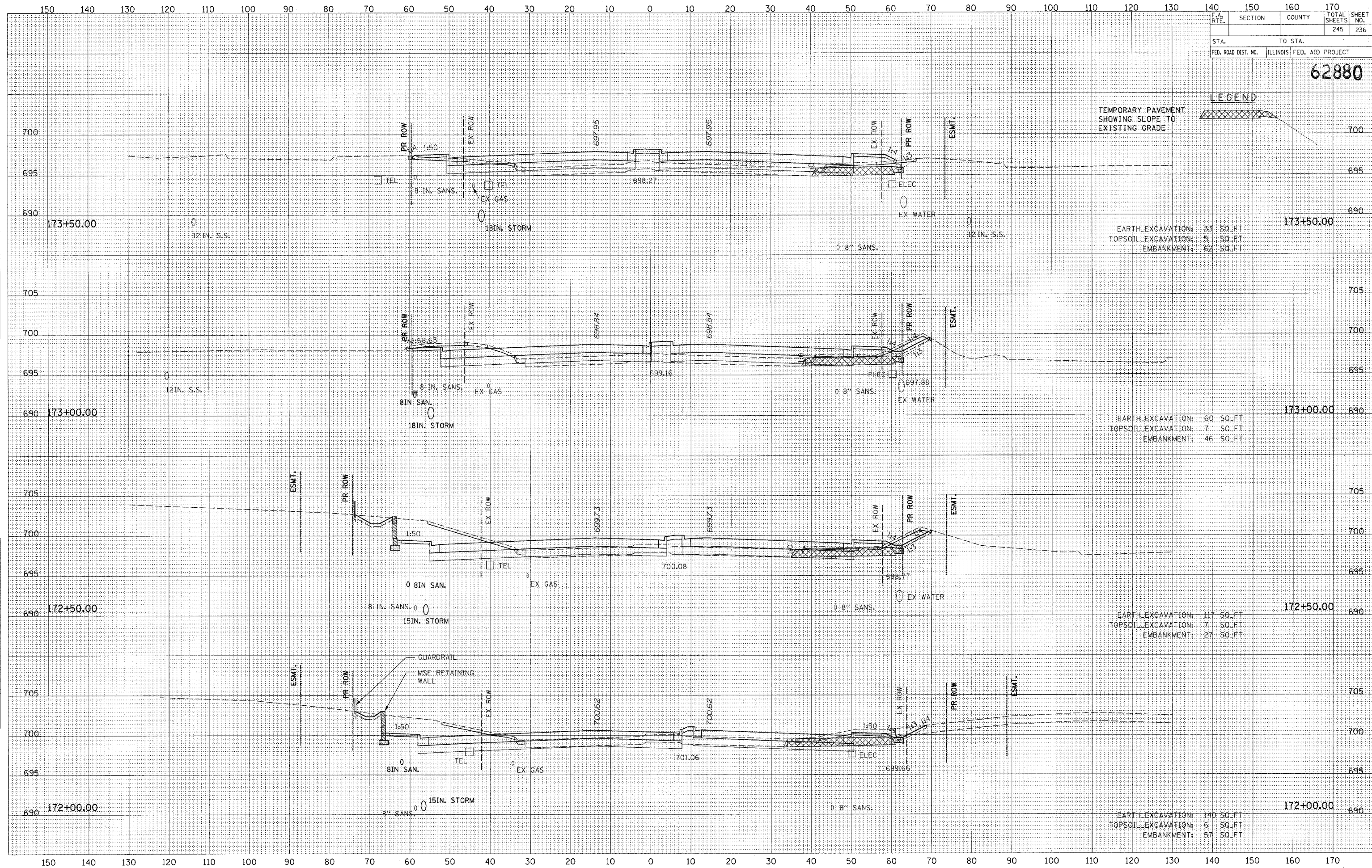
LEGEND



TEMPORARY PAVEMENT SHOWING SLOPE TO EXISTING GRADE

DATE	BY
DATE	BY
DATE	BY
DATE	BY

DATE	BY
DATE	BY
DATE	BY
DATE	BY



EARTH EXCAVATION:	33 SQ. FT.
TOPSOIL EXCAVATION:	5 SQ. FT.
EMBANKMENT:	62 SQ. FT.

EARTH EXCAVATION:	60 SQ. FT.
TOPSOIL EXCAVATION:	7 SQ. FT.
EMBANKMENT:	46 SQ. FT.

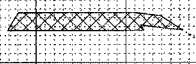
EARTH EXCAVATION:	17 SQ. FT.
TOPSOIL EXCAVATION:	7 SQ. FT.
EMBANKMENT:	27 SQ. FT.

EARTH EXCAVATION:	140 SQ. FT.
TOPSOIL EXCAVATION:	6 SQ. FT.
EMBANKMENT:	57 SQ. FT.

F.A. RTE.	SECTION	COUNTY	TOTAL SHEETS	SHEET NO.
			245	237
STA.	TO STA.			
FED. ROAD DIST. NO.	ILLINOIS	FED. AID PROJECT		

62880.

LEGEND



TEMPORARY PAVEMENT  
SHOWING SLOPE TO  
EXISTING GRADE

EARTH EXCAVATION: 3 SQ. FT  
TOPSOIL EXCAVATION: 2 SQ. FT  
EMBANKMENT: 179 SQ. FT

EARTH EXCAVATION: 4 SQ. FT  
TOPSOIL EXCAVATION: 3 SQ. FT  
EMBANKMENT: 160 SQ. FT

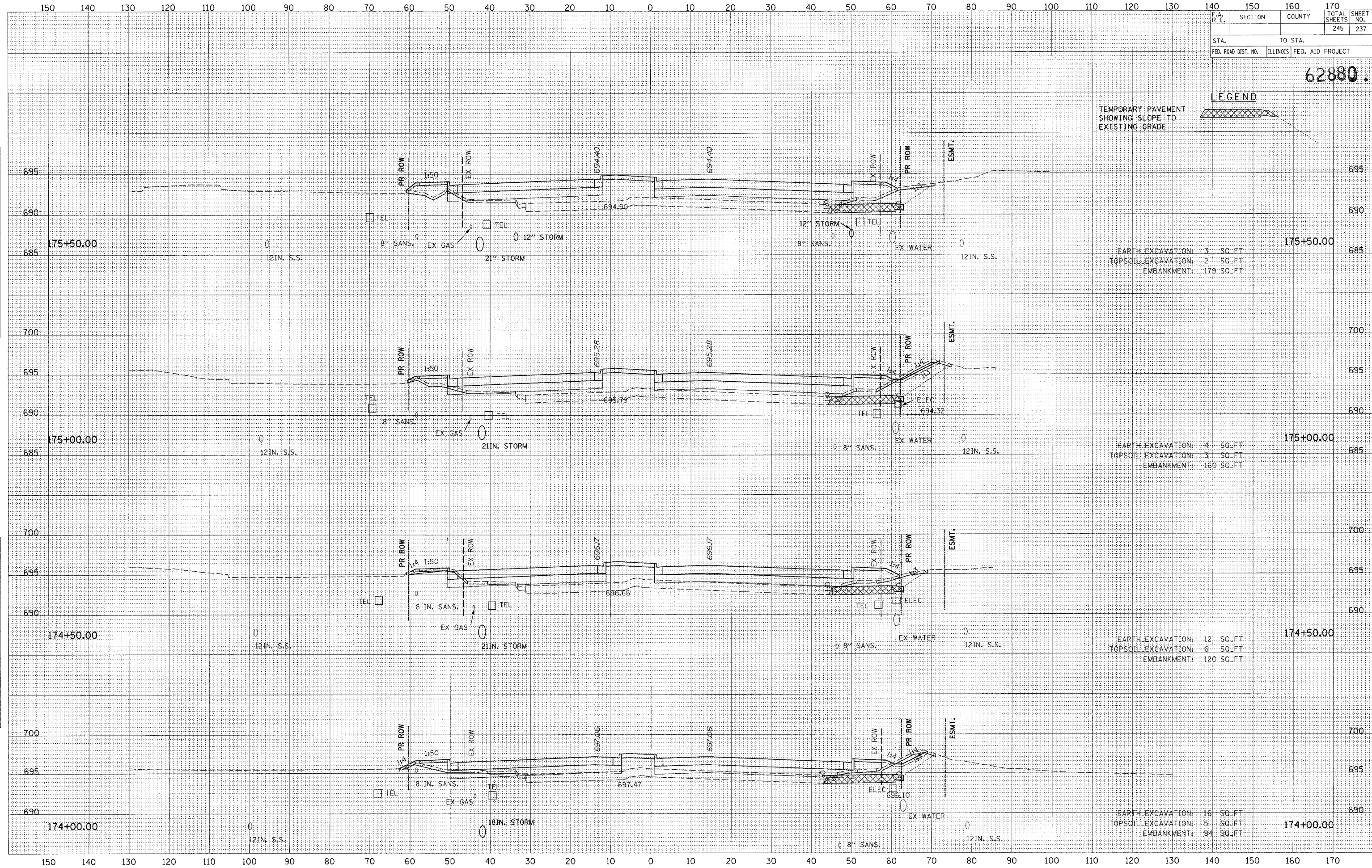
EARTH EXCAVATION: 12 SQ. FT  
TOPSOIL EXCAVATION: 6 SQ. FT  
EMBANKMENT: 120 SQ. FT

EARTH EXCAVATION: 16 SQ. FT  
TOPSOIL EXCAVATION: 5 SQ. FT  
EMBANKMENT: 94 SQ. FT

DATE	
BY	
SURVEYED	
TEMPLATE	
AREAS CHECKED	
NO.	

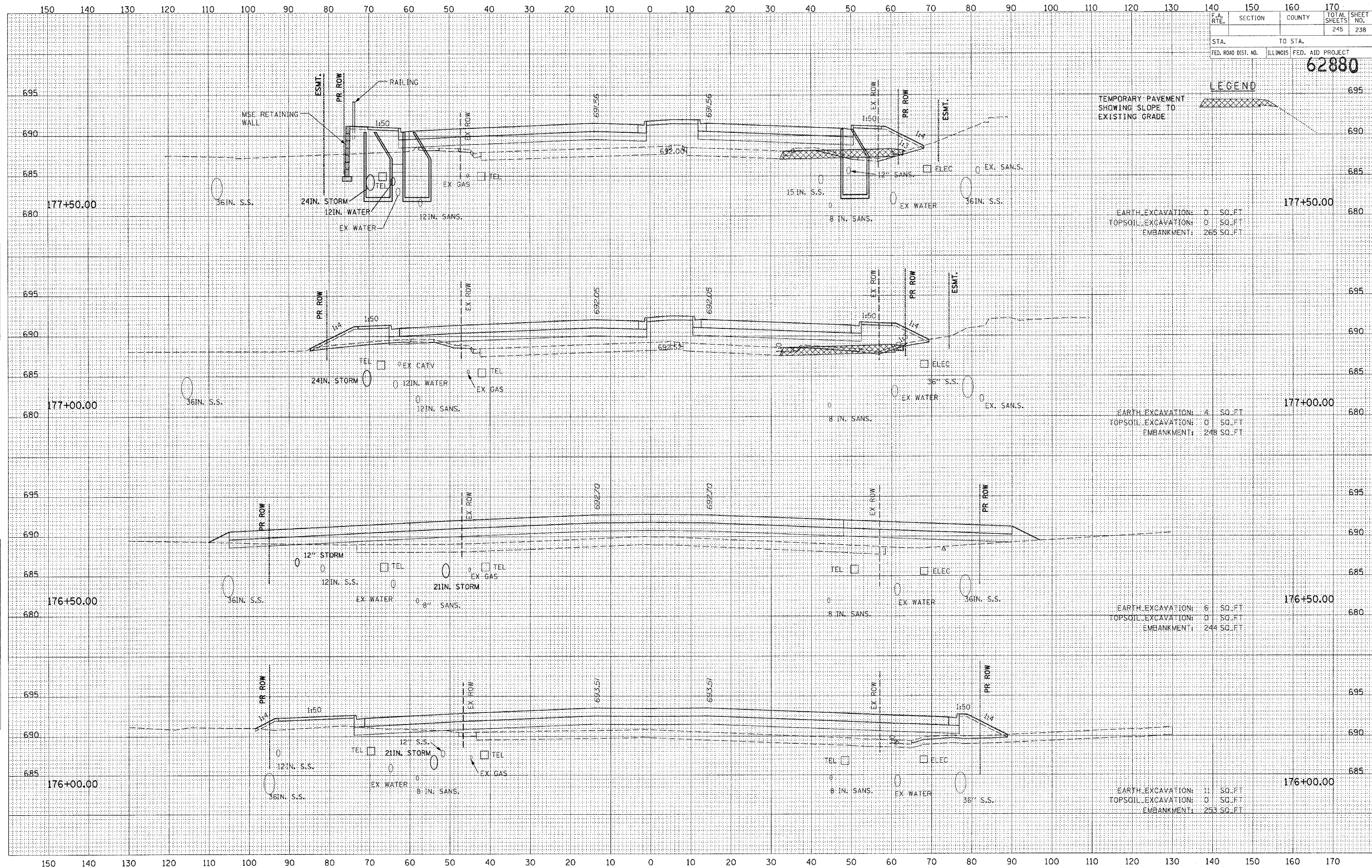
DATE	
BY	
SURVEYED	
TEMPLATE	
AREAS CHECKED	
NO.	

DATE	
BY	
SURVEYED	
TEMPLATE	
AREAS CHECKED	
NO.	

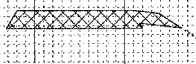


DATE \_\_\_\_\_ BY \_\_\_\_\_  
 SURVEYED \_\_\_\_\_  
 ORIGINAL SURVEY \_\_\_\_\_  
 NOTE BOOK \_\_\_\_\_  
 TEMPLATE \_\_\_\_\_  
 AREAS CHECKED \_\_\_\_\_

DATE \_\_\_\_\_ BY \_\_\_\_\_  
 SURVEYED \_\_\_\_\_  
 ORIGINAL SURVEY \_\_\_\_\_  
 NOTE BOOK \_\_\_\_\_  
 TEMPLATE \_\_\_\_\_  
 AREAS CHECKED \_\_\_\_\_

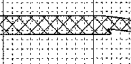


LEGEND



62880

LEGEND



EARTH EXCAVATION: 1 SQ. FT  
 TOPSOIL EXCAVATION: 0 SQ. FT  
 EMBANKMENT: 305 SQ. FT

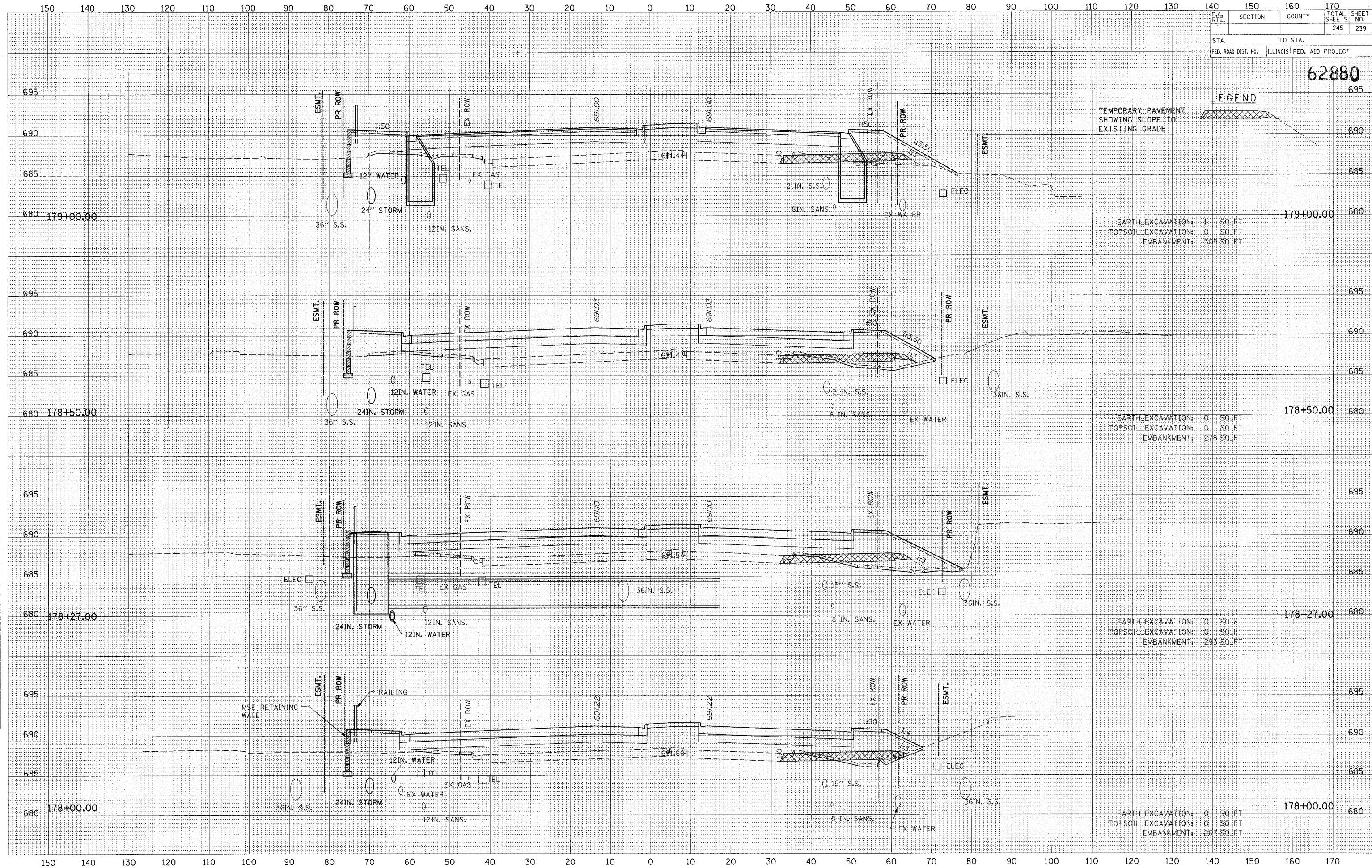
EARTH EXCAVATION: 0 SQ. FT  
 TOPSOIL EXCAVATION: 0 SQ. FT  
 EMBANKMENT: 276 SQ. FT

EARTH EXCAVATION: 0 SQ. FT  
 TOPSOIL EXCAVATION: 0 SQ. FT  
 EMBANKMENT: 293 SQ. FT

EARTH EXCAVATION: 0 SQ. FT  
 TOPSOIL EXCAVATION: 0 SQ. FT  
 EMBANKMENT: 267 SQ. FT

BY	DATE
SUPERVISED	
FINAL SURVEY	
NOTE BOOK	
TEMPLATE	
AREAS	
CHECKED	

BY	DATE
SUPERVISED	
ORIGINAL SURVEY	
NOTE BOOK	
TEMPLATE	
AREAS	
CHECKED	

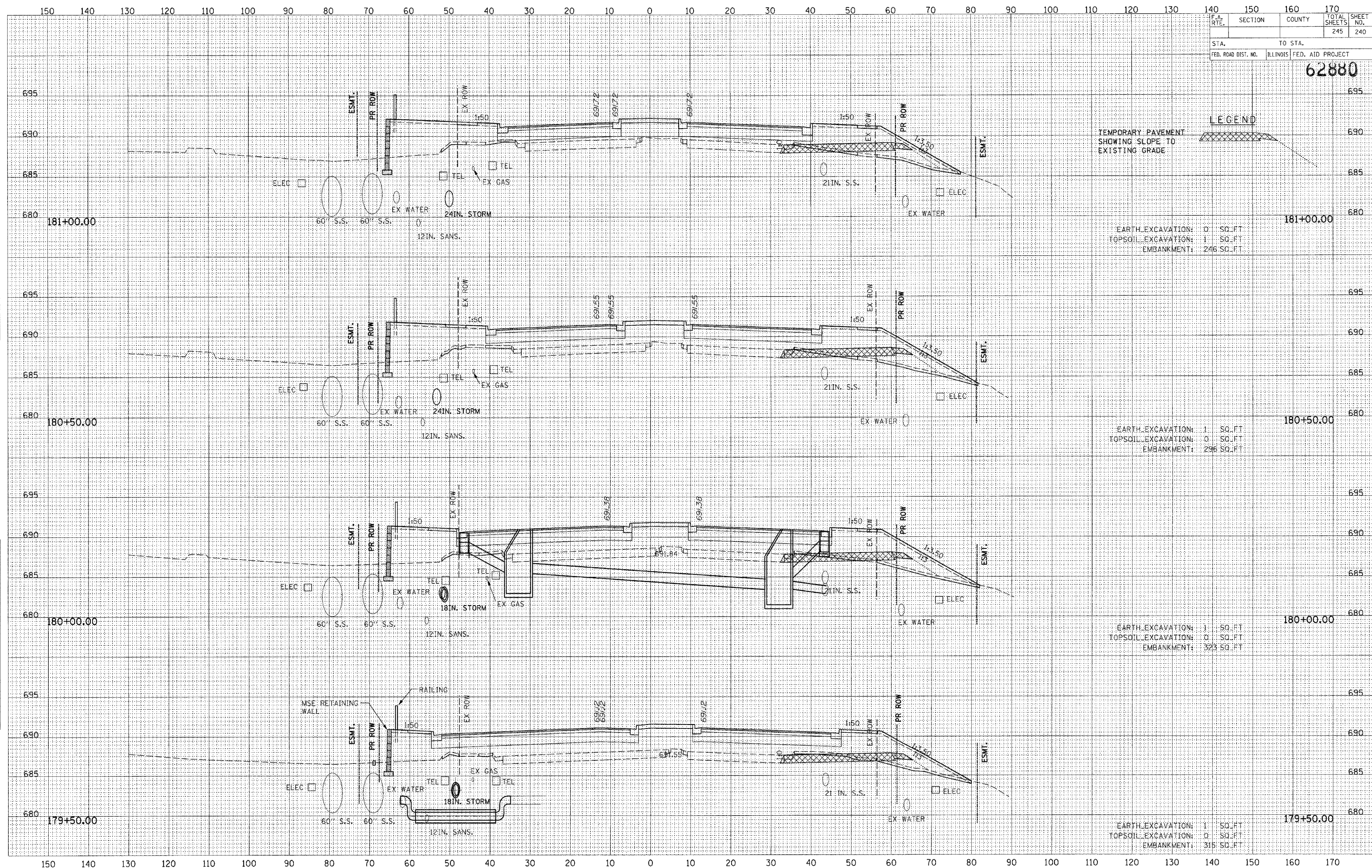


T:\09\1002.dgn 7/7/2006 5:54:58 PM

62880

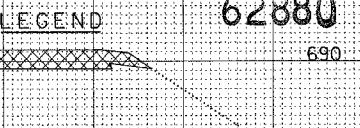
BY \_\_\_\_\_ DATE \_\_\_\_\_  
 SURVEYED \_\_\_\_\_  
 SURVEY \_\_\_\_\_  
 NOTE BOOK \_\_\_\_\_  
 TEMPLATE \_\_\_\_\_  
 AREAS CHECKED \_\_\_\_\_

BY \_\_\_\_\_ DATE \_\_\_\_\_  
 SURVEYED \_\_\_\_\_  
 SURVEY \_\_\_\_\_  
 NOTE BOOK \_\_\_\_\_  
 TEMPLATE \_\_\_\_\_  
 AREAS CHECKED \_\_\_\_\_



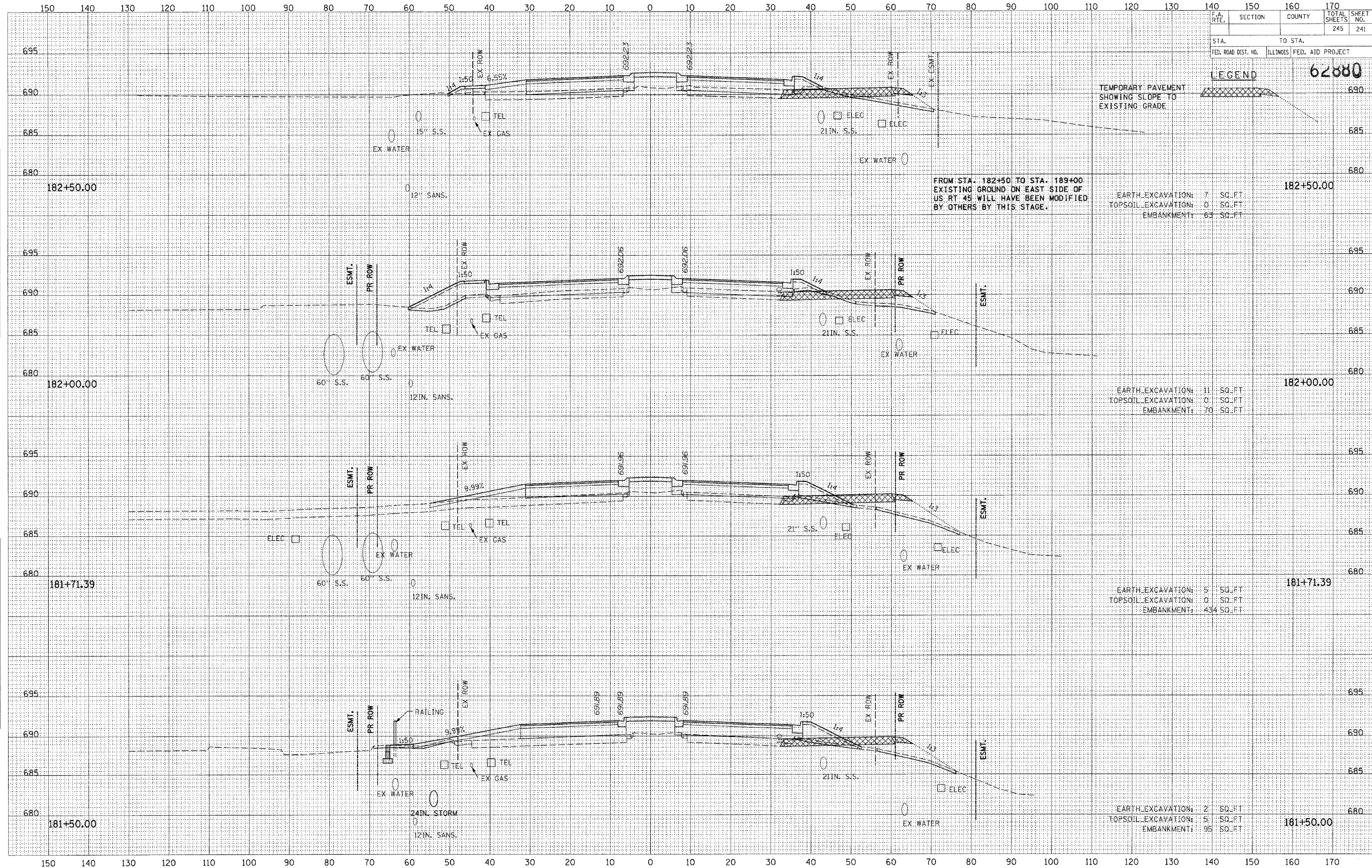


62080



FINAL SURVEY BY DATE  
 SURVEYED BY DATE  
 TEMPLATE NO.  
 NOTE BOOK NO.  
 AREAS CHECKED

ORIGINAL SURVEY BY DATE  
 SURVEYED BY DATE  
 TEMPLATE NO.  
 NOTE BOOK NO.  
 AREAS CHECKED



FROM STA. 182+50 TO STA. 189+00  
 EXISTING GROUND ON EAST SIDE OF  
 US RT 45 WILL HAVE BEEN MODIFIED  
 BY OTHERS BY THIS STAGE.

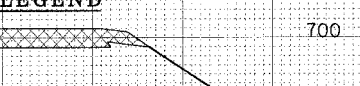
EARTH EXCAVATION: 7 SQ.FT  
 TOPSOIL EXCAVATION: 0 SQ.FT  
 EMBANKMENT: 63 SQ.FT

EARTH EXCAVATION: 31 SQ.FT  
 TOPSOIL EXCAVATION: 0 SQ.FT  
 EMBANKMENT: 70 SQ.FT

EARTH EXCAVATION: 5 SQ.FT  
 TOPSOIL EXCAVATION: 0 SQ.FT  
 EMBANKMENT: 434 SQ.FT

EARTH EXCAVATION: 2 SQ.FT  
 TOPSOIL EXCAVATION: 5 SQ.FT  
 EMBANKMENT: 95 SQ.FT

F.A. RTE.	SECTION	COUNTY	TOTAL SHEETS	SHEET NO.
361	697 R-1	COOK	245	242
STA.		TO STA.		
FED. ROAD DIST. NO.		ILLINOIS	FED. AID PROJECT	
			# 62880	



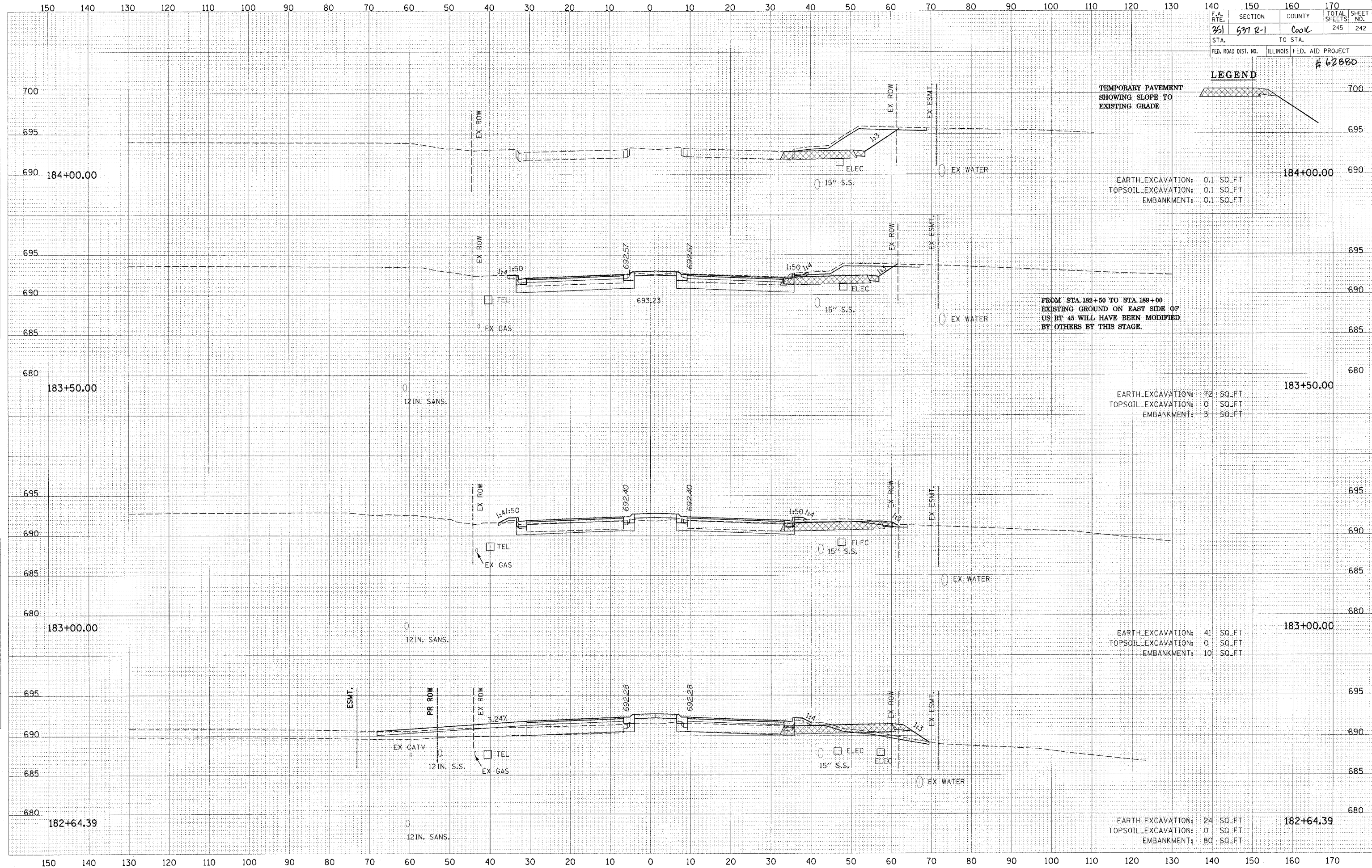
TEMPORARY PAVEMENT  
SHOWING SLOPE TO  
EXISTING GRADE

FROM STA. 182+50 TO STA. 189+00  
EXISTING GROUND ON EAST SIDE OF  
US RT 45 WILL HAVE BEEN MODIFIED  
BY OTHERS BY THIS STAGE.

EARTH EXCAVATION: 72 SQ. FT  
TOPSOIL EXCAVATION: 0 SQ. FT  
EMBANKMENT: 3 SQ. FT

EARTH EXCAVATION: 41 SQ. FT  
TOPSOIL EXCAVATION: 0 SQ. FT  
EMBANKMENT: 10 SQ. FT

EARTH EXCAVATION: 24 SQ. FT  
TOPSOIL EXCAVATION: 0 SQ. FT  
EMBANKMENT: 80 SQ. FT



DATE	BY
DATE	BY
DATE	BY
DATE	BY
DATE	BY

DATE	BY
DATE	BY
DATE	BY
DATE	BY
DATE	BY

F.A. RTE.	SECTION	COUNTY	TOTAL SHEETS	SHEET NO.
			245	243
STA.		TO STA.		
FED. ROAD DIST. NO.		ILLINOIS FED. AID PROJECT		

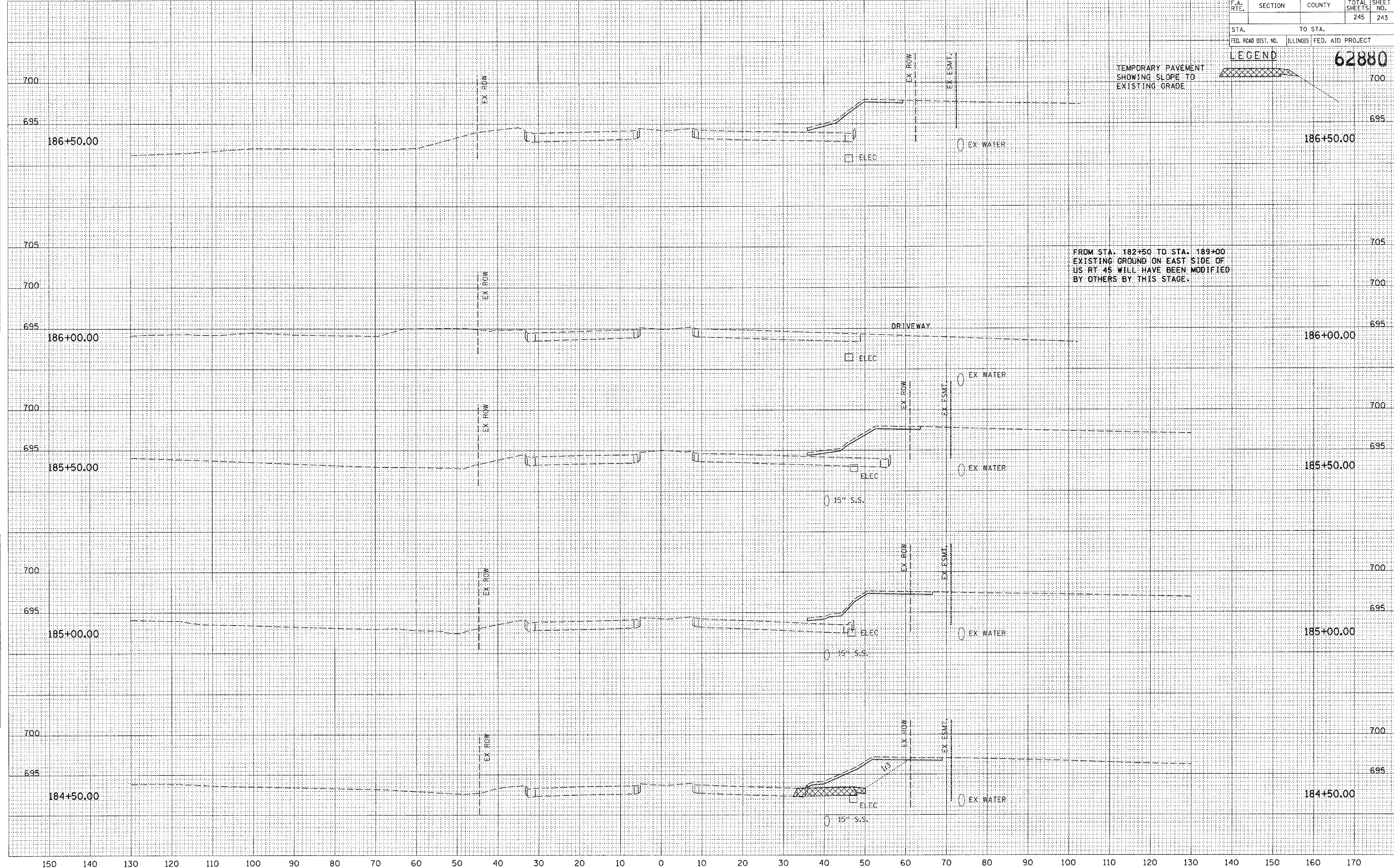
LEGEND **62880**

TEMPORARY PAVEMENT SHOWING SLOPE TO EXISTING GRADE

FROM STA. 182+50 TO STA. 189+00 EXISTING GROUND ON EAST SIDE OF US RT 45 WILL HAVE BEEN MODIFIED BY OTHERS BY THIS STAGE.

DATE	BY
SURVEYED	
NOTE BOOK	
AREAS CHECKED	

DATE	BY
SURVEYED	
NOTE BOOK	
AREAS CHECKED	

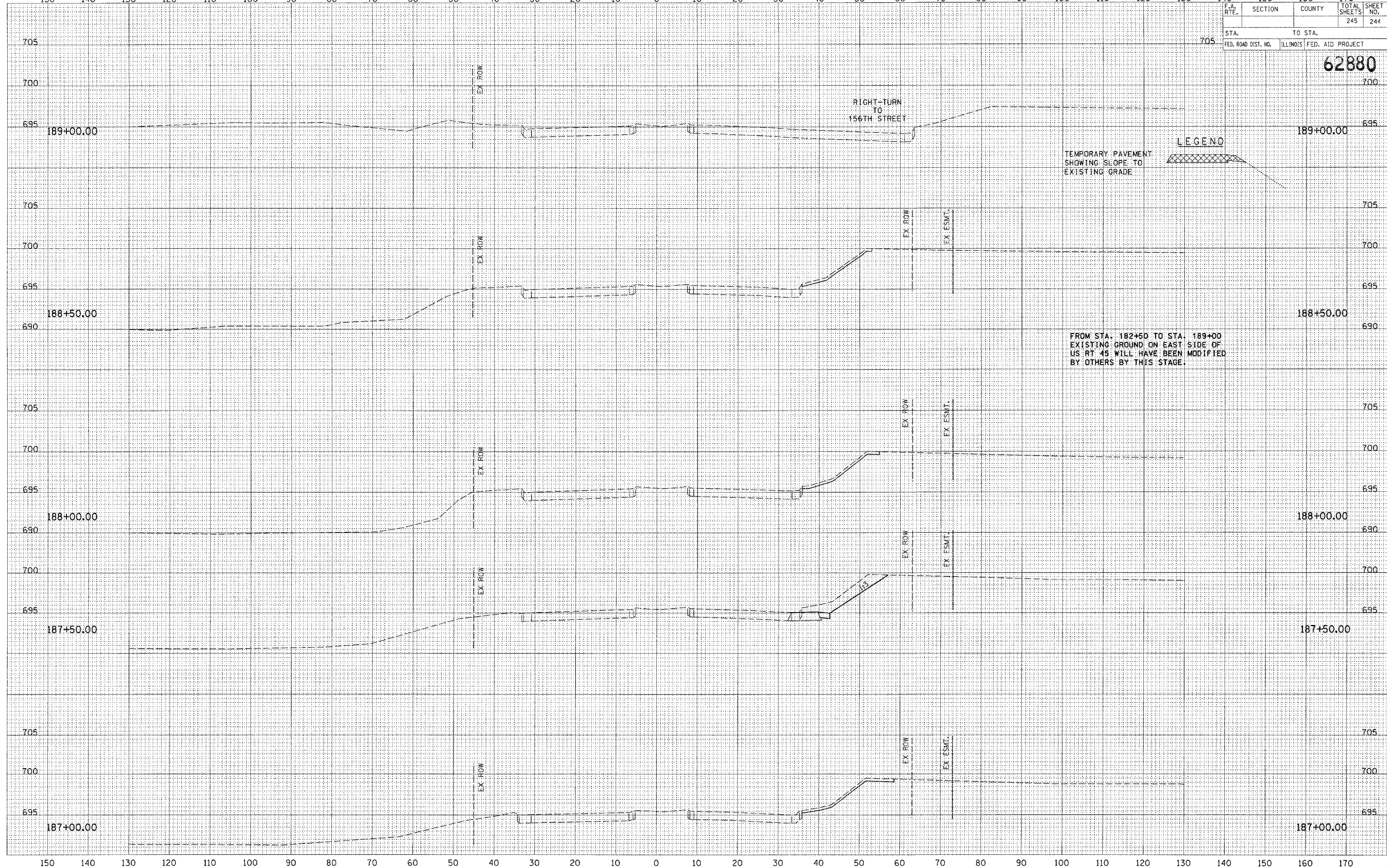


F.A. RTE.	SECTION	COUNTY	TOTAL SHEETS	SHEET NO.
			245	244
STA.		TO STA.		
FED. ROAD DIST. NO.		ILLINOIS FED. AID PROJECT		

62880

DATE	BY
REVISIONS	
NO.	
DESCRIPTION	
DATE	BY
REVISIONS	
NO.	
DESCRIPTION	

DATE	BY
REVISIONS	
NO.	
DESCRIPTION	
DATE	BY
REVISIONS	
NO.	
DESCRIPTION	



150 140 130 120 110 100 90 80 70 60 50 40 30 20 10 0 10 20 30 40 50 60 70 80 90 100 110 120 130 140 150 160 170

F.A. RTE.	SECTION	COUNTY	TOTAL SHEETS	SHEET NO.
			245	245
STA.		TO STA.		
FED. ROAD DIST. NO.		ILLINOIS	FED. AID PROJECT	
<b>62880</b>				

BY	DATE
FINAL SURVEY	SURVEYED
NOTE BOOK	PLOTTED
NO.	TEMPLATE
	AREAS CHECKED

BY	DATE
ORIGINAL SURVEY	SURVEYED
NOTE BOOK	PLOTTED
NO.	TEMPLATE
	AREAS CHECKED

