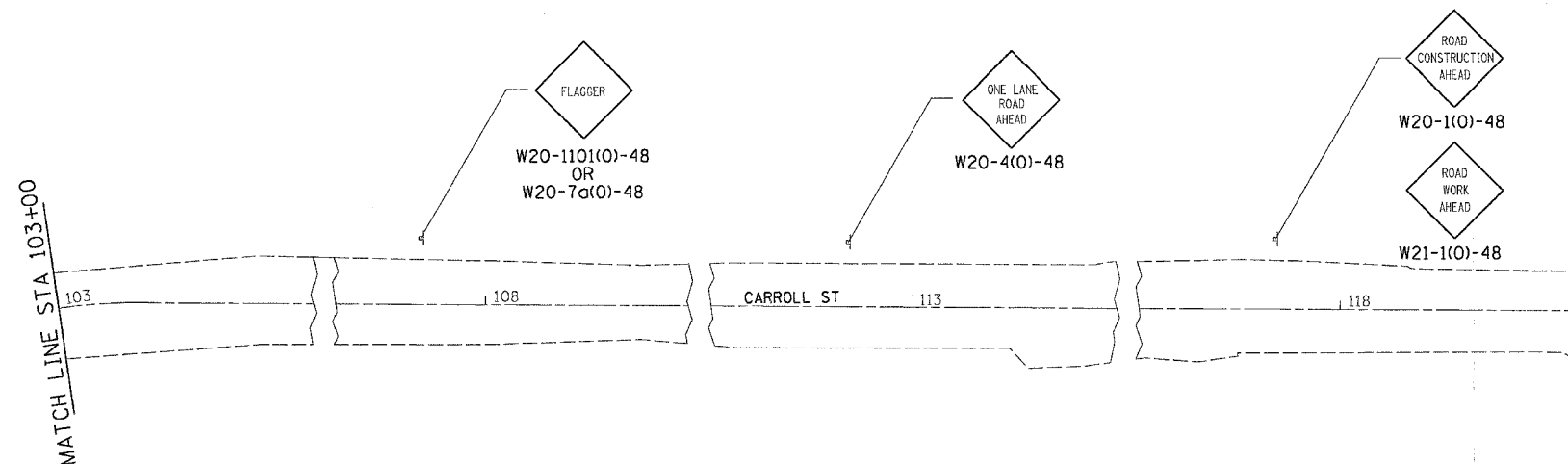


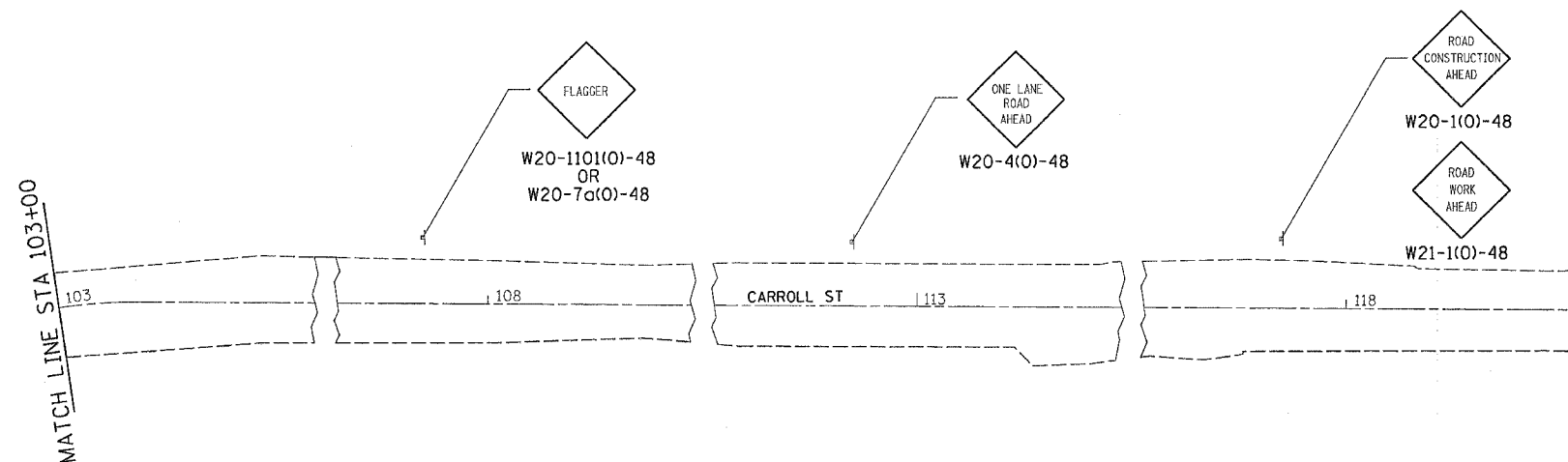
F.A.I. RTE.	SECTION	COUNTY	TOTAL SHEETS	SHEET NO.
80	37-1HBR-1	HENRY	133	48
STA. 103+00.000		TO STA. 118+00.000		
FED. ROAD DIST. NO.		ILLINOIS	FED. AID PROJECT	

CARROLL ST. STAGE I




- FLAGGER WITH TRAFFIC CONTROL SIGN
- CONE, DRUM OR BARRICADE

CARROLL ST. STAGE II



- FLAGGER WITH TRAFFIC CONTROL SIGN
- CONE, DRUM OR BARRICADE



REVISIONS	
NAME	DATE

ILLINOIS DEPARTMENT OF TRANSPORTATION

SCALE: VERT.
HORIZ.
DATE

DRAWN BY
CHECKED BY

CARROLL STREET STAGE I & II TRAFFIC CONTROL & PROTECTION

PLOT DATE = Fri Sep 01 10:16:53 2006
FILE NAME = c:\p\projects\221060\plot108.dgn
PLOT SCALE = 28.0000 / 1 IN.
USER NAME = rekhaj