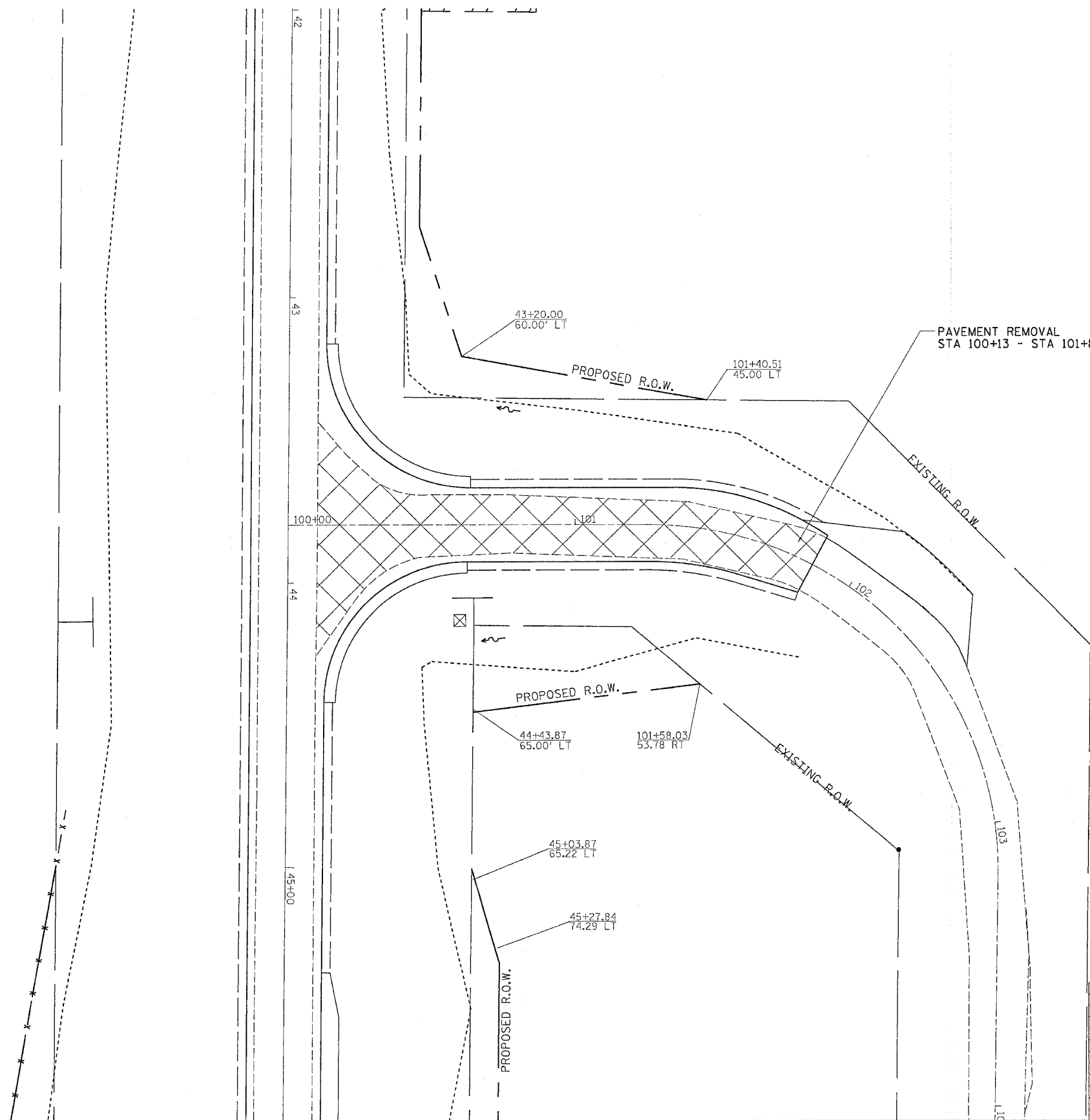






F.A.I. RTE.	SECTION	COUNTY	TOTAL SHEETS	SHEET NO.
80	37-1HBR-1	HENRY	133	61
STA. 100+00.000		TO STA. 103+00.000		
FED. ROAD DIST. NO.	ILLINOIS	FED. AID PROJECT		

R.O.W. & EASEMENT DETAILS, PAVEMENT REMOVAL



	PAVEMENT REMOVAL
	PAVEMENT BREAKING
	APPROACH SLAB REMOVAL



REVISIONS	
NAME	DATE

ILLINOIS DEPARTMENT OF TRANSPORTATION

SCALE: VERT. _____
 HORIZ. _____

DATE _____

DRAWN BY _____
 CHECKED BY _____

PLOT DATE = Fri, Sep 01 10:05:29 2006
 FILE NAME = c:\projects\213186\13186-esd.dgn
 PLOT SCALE = 28.8000 / / IN.
 USER NAME = renkasj