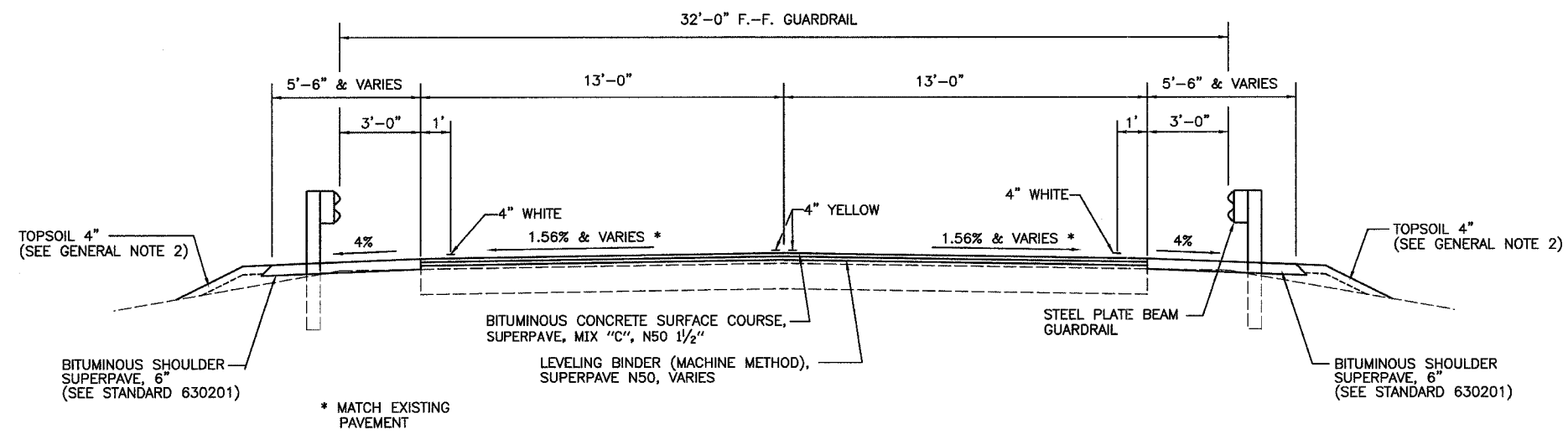
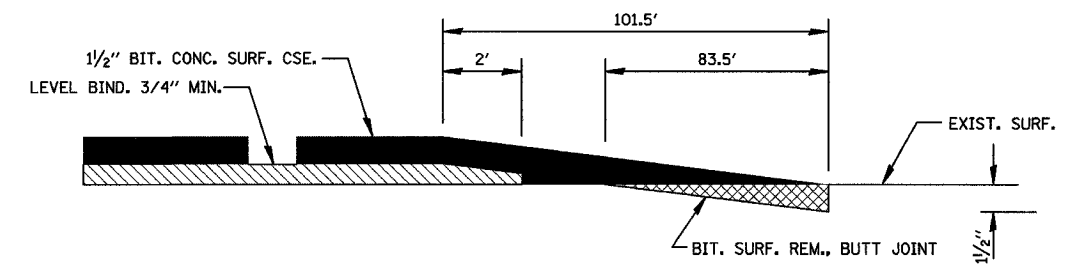


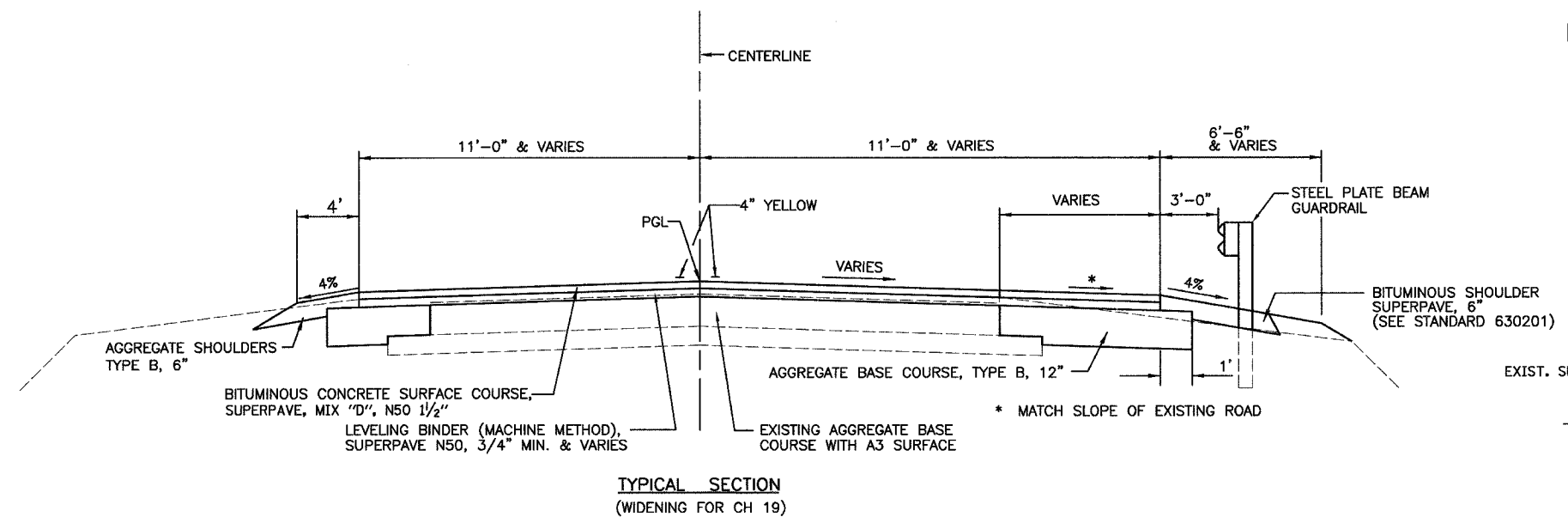
CONTRACT NO. 64938				
F.A.S. RTE.	SECTION	COUNTY	TOTAL SHEETS	SHEET NO.
2247	13X-BR-1	BUREAU	51	5
STA.		TO STA.		
FED. ROAD DIST. NO.		ILLINOIS FED. AID PROJECT		



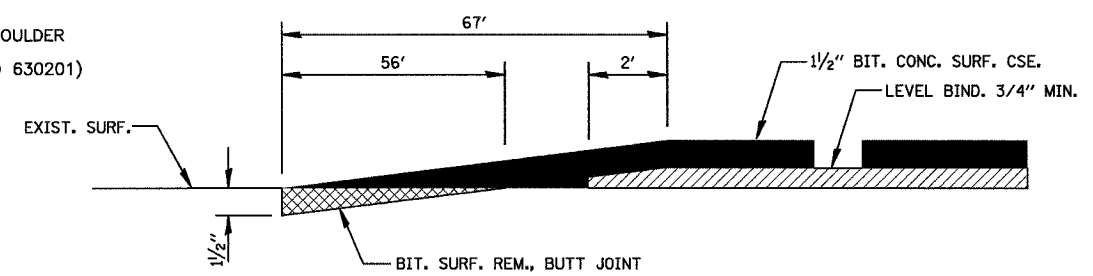
TYPICAL SECTION
 LT. STA. 1511+59.30 TO STA. 1514+02.00
 RT. STA. 1511+59.30 TO STA. 1512+83.50



BUTT JOINT DETAIL
 STA. 1512+61 TO STA. 1513+62.50



TYPICAL SECTION
 (WIDENING FOR CH 19)



BUTT JOINT DETAIL
 STA. 1506+80.00 TO STA. 1507+47.00

PAVEMENT DESIGN DATA	
ADT = 3000 (2018)	
PV = 2850 MU = 66 SU = 84	
TRAFFIC FACTOR = 0.5	
POOR SUBGRADE SUPPORT	

BITUMINOUS 112 LBS / SQ. YD.-IN.		ILLINOIS DEPARTMENT OF TRANSPORTATION
REVISIONS	DATE	
NAME		TYPICAL SECTIONS FAS 2247 (U.S. 6) OVER BRUSH CREEK SECTION 13X-BR-1 BUREAU COUNTY
SCALE: VERT. HORIZ. DATE 07/06		DRAWN BY ARR CHECKED BY JKC

PLOT DATE = 04/16
 FILE NAME = Z689831.P
 PLOT SCALE = NONE
 USER NAME = CHRIS