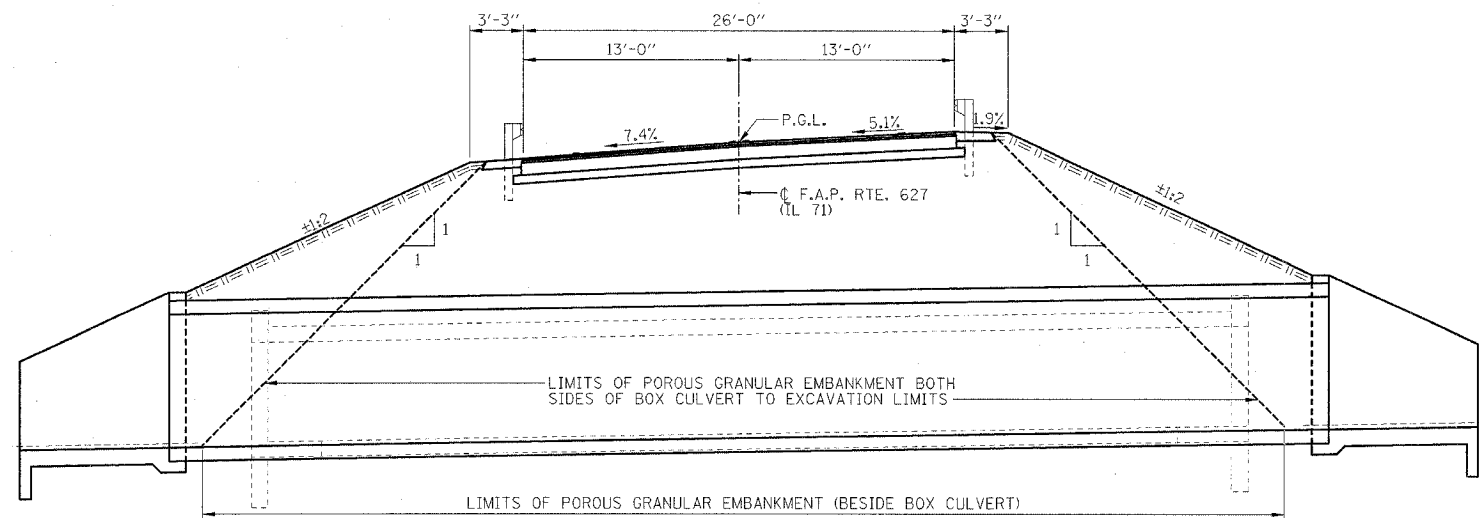
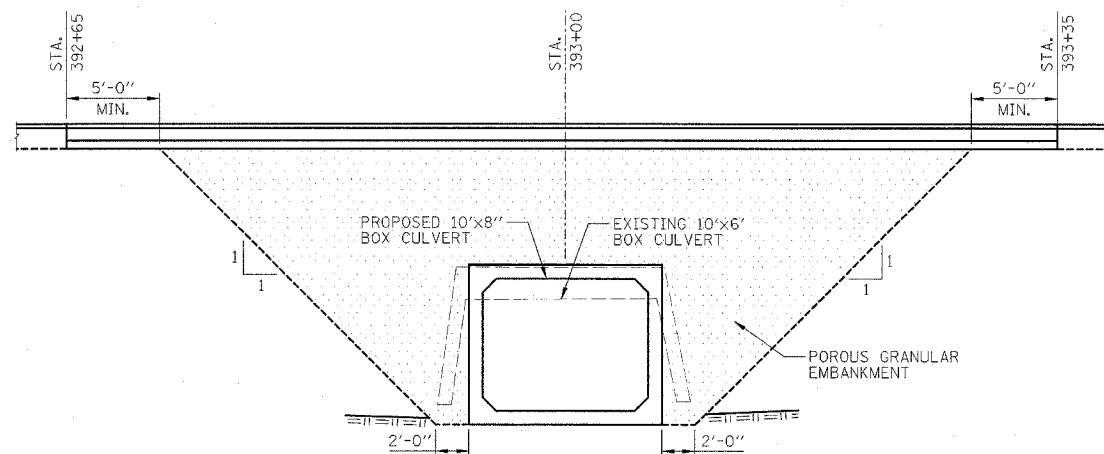


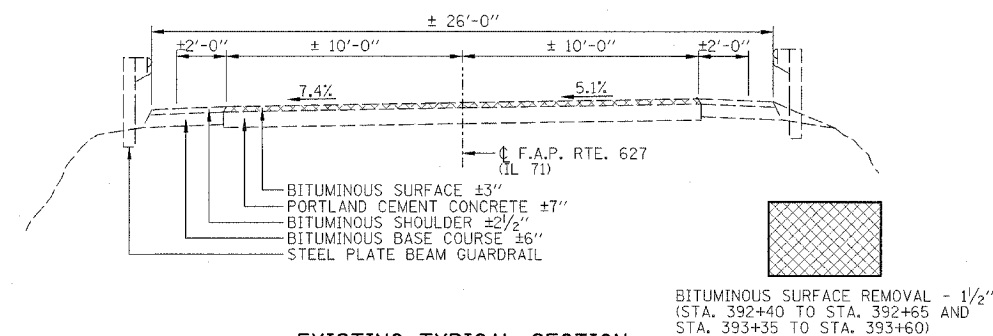
F.A.P. RTE.	SECTION	COUNTY	TOTAL SHEETS	SHEET NO.
627	(I-1) BR & I	LA SALLE	106	6
STA. 392+40 TO STA. 393+65				
FED. ROAD DIST. NO.		ILLINOIS FED. AID PROJECT		



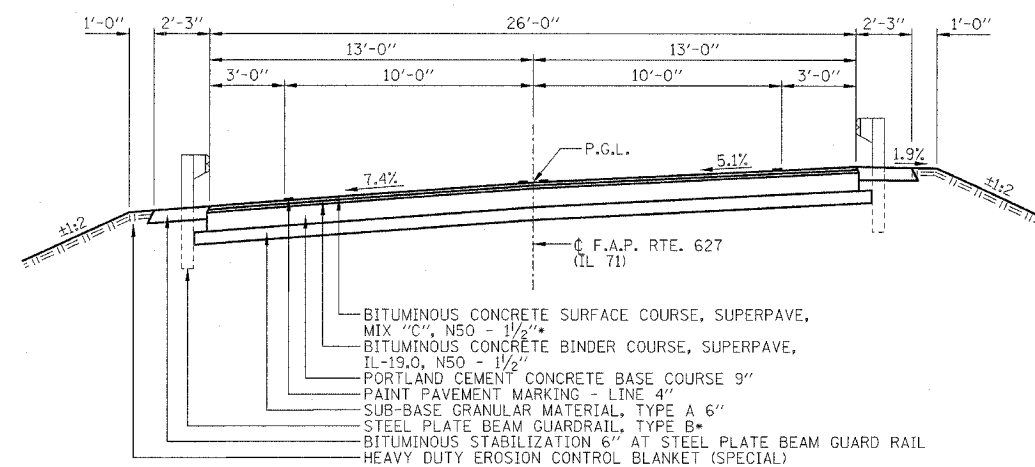
LONGITUDINAL SECTION THRU
PRECAST BOX CULVERT
STA. 393+00



SECTION THRU PRECAST BOX
CULVERT @ TRANSIT LINE



EXISTING TYPICAL SECTION



PROPOSED TYPICAL SECTION
STA. 392+65 TO STA. 393+35
*STA. 392+40 TO STA. 393+60

NOTES:

- 1.) ALL DIMENSIONS AND SLOPES AT RIGHT ANGLES TO ROADWAY CENTERLINE.
- 2.) FOR LIMITS OF ITEMS TO BE REMOVED SEE SCHEDULES OF QUANTITIES, SHEETS 9-12.

TYPICAL SECTIONS

IL ROUTE 71
OVER TRIBUTARY TO ILLINOIS RIVER
F.A.P. ROUTE 627 - SEC. (I-1) BR & I
LA SALLE COUNTY
CULVERT @ STATION 393+00.00

DESIGNED BY MSW	<p>2700 McDrew Drive Bloomington, Illinois 61704 309/888-9458, 309/888-9871 fax</p>	FILE NO. 24-6772
DRAWN BY DJM		DATE 05/12/06
CHECKED BY MSW		SHEET NO. 6 OF 106