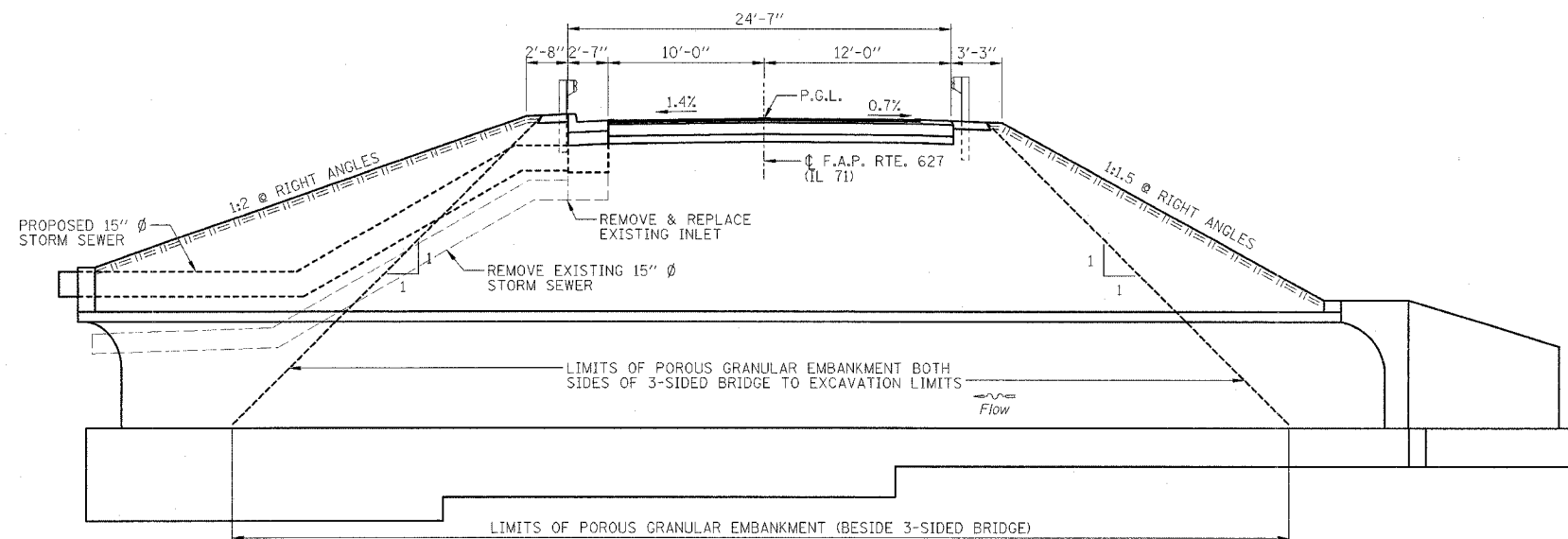
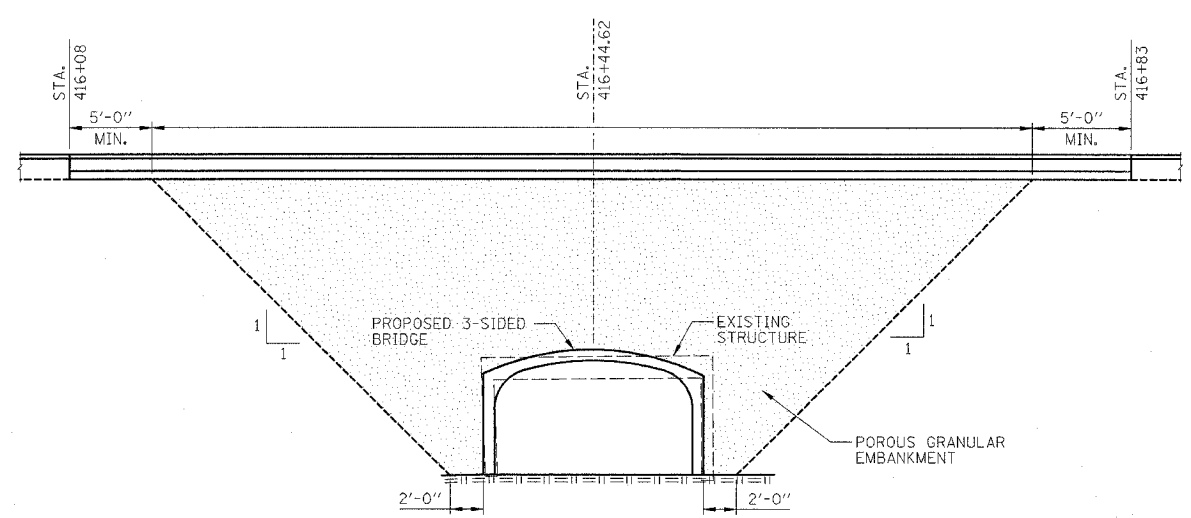


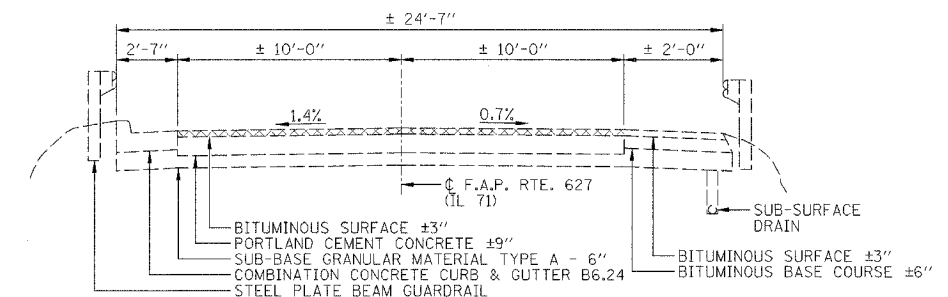
F.A.P. RTE.	SECTION	COUNTY	TOTAL SHEETS	SHEET NO.
627	(I-1) BR & I	LA SALLE	106	7
STA. 415+83 TO STA. 417+08				
FED. ROAD DIST. NO. ILLINOIS FED. AID PROJECT				



**LONGITUDINAL SECTION THRU
3-SIDED BRIDGE
STA. 416+44.62**

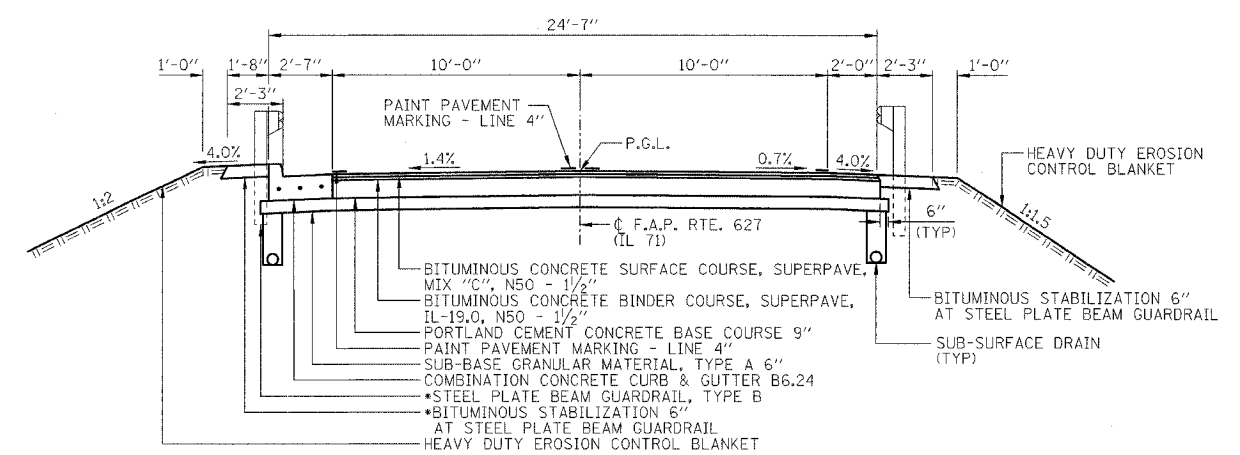


SECTION THRU 3-SIDED BRIDGE @ TRANSIT LINE



EXISTING TYPICAL SECTION

BITUMINOUS SURFACE REMOVAL - 1/2"
(STA. 415+83 TO STA. 416+08 AND
STA. 416+83 TO STA. 417+08)



**PROPOSED TYPICAL SECTION
STA. 416+08 TO STA. 416+83**

*STA 415+83 TO STA 417+08

NOTES:

- 1.) ALL DIMENSIONS AND SLOPES AT RIGHT ANGLES TO ROADWAY CENTERLINE.
- 2.) FOR LIMITS OF ITEMS TO BE REMOVED SEE SCHEDULES OF QUANTITIES, SHEETS 9-12.

<p>TYPICAL SECTIONS IL ROUTE 71 OVER TRIBUTARY TO ILLINOIS RIVER F.A.P. ROUTE 627 - SEC. (I-1) BR & I LA SALLE COUNTY STATION 416+44.62 STRUCTURE NO. 050-C804</p>

DESIGNED BY MSW	 2700 Medway Drive Bloomington, Illinois 61704 309/898-8486 309/898-1671 fax	FILE NO. 24-6772
DRAWN BY DJM		DATE 05/12/06
CHECKED BY MSW		SHEET NO. 7 OF 106