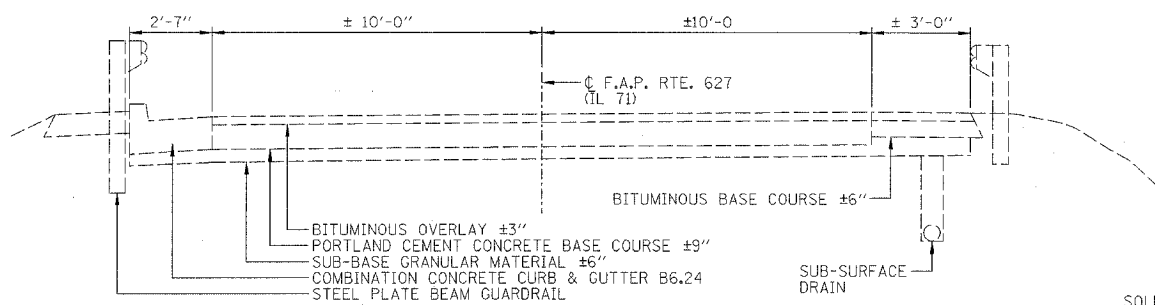
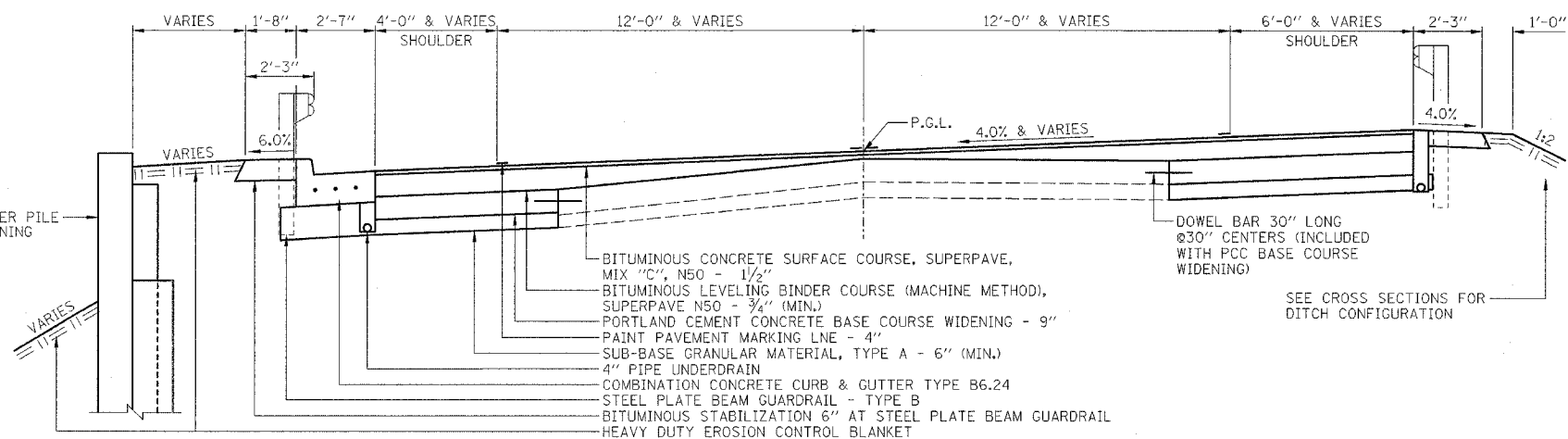


F.A.P. RTE.	SECTION	COUNTY	TOTAL SHEETS	SHEET NO.
627	(I-1) BR & I	LA SALLE	106	8
STA. 462+24.35 TO STA. 467+70				
FED. ROAD DIST. NO. ILLINOIS FED. AID PROJECT				



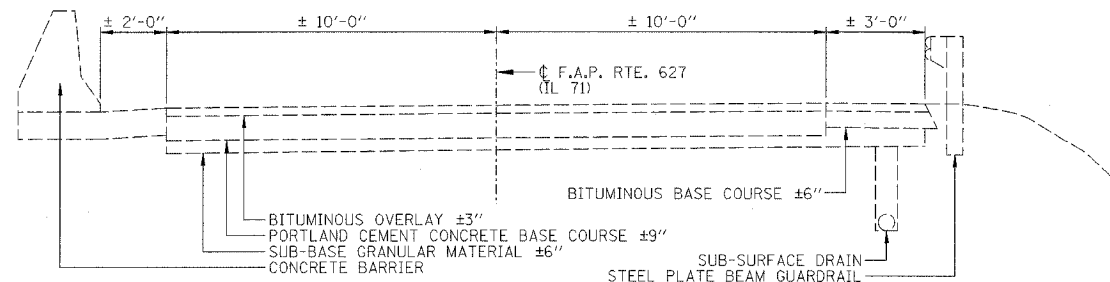
**EXISTING TYPICAL SECTION**  
**STA. 462+46.00 TO STA. 464+83.00**



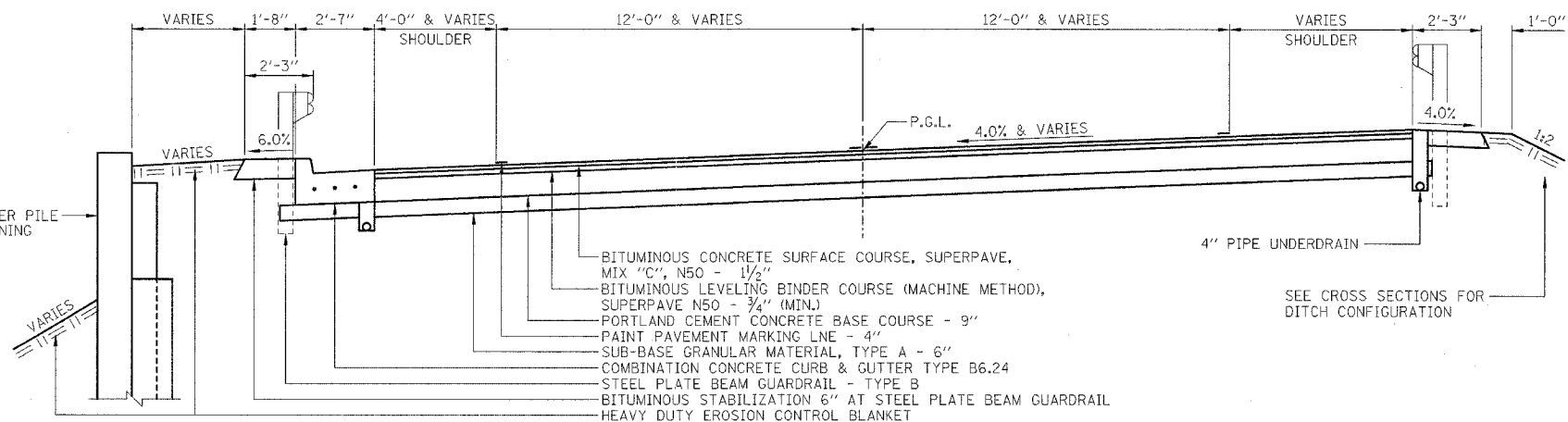
**PROPOSED TYPICAL SECTION**  
**STA. 462+46.00 TO STA. 463+00.00,**  
**STA. 463+50.00 TO STA. 464+68.80,**  
**STA. 466+01.96 TO STA. 467+00.00,**  
**STA. 467+55.00 TO STA. 467+70.00**

**TRANSITION LOCATIONS:** STA. 462+46.00 TO STA. 463+64.30  
 STA. 466+01.96 TO STA. 467+70.00

**NOTES:** 1.) BRIDGE, BRIDGE APPROACH PAVEMENT AND BRIDGE APPROACH PAVEMENT CONNECTOR FROM STA. 464+68.80 TO STA. 466+01.96.  
 2.) SOLDIER PILE RETAINING WALL FROM STA. 462+24.35 TO STA. 464+94.66.



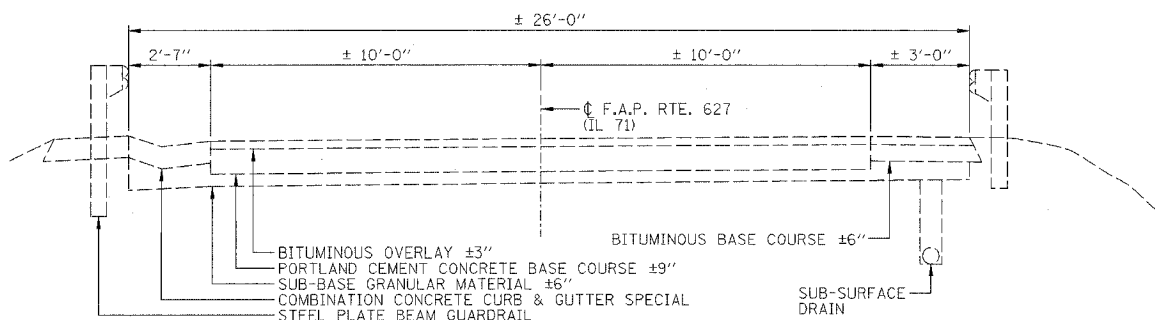
**EXISTING TYPICAL SECTION**  
**STA. 464+83.00 TO STA. 465+72.00**



**PROPOSED TYPICAL SECTION**  
**STA. 463+00.00 TO STA. 463+50.00,**  
**STA. 467+00.00 TO STA. 467+55.00**

**TRANSITION LOCATIONS:** STA. 462+46.00 TO STA. 463+64.30  
 STA. 466+01.96 TO STA. 467+70.00

**NOTES:** 1.) BRIDGE, BRIDGE APPROACH PAVEMENT AND BRIDGE APPROACH PAVEMENT CONNECTOR FROM STA. 464+68.80 TO STA. 466+01.96.  
 2.) SOLDIER PILE RETAINING WALL FROM STA. 462+24.35 TO STA. 464+94.66.



**EXISTING TYPICAL SECTION**  
**STA. 465+72.00 TO STA. 467+62.00**

**TYPICAL SECTIONS**  
 IL ROUTE 71  
 OVER TRIBUTARY TO ILLINOIS RIVER  
 F.A.P. ROUTE 627 - SEC. (I-1) BR & I  
 LA SALLE COUNTY  
 STATION 465+27.40  
 STRUCTURE NO. 050-0239/050-W004

**NOTE:**  
 1.) ALL DIMENSIONS AND SLOPES AT RIGHT ANGLES TO ROADWAY CENTERLINE.  
 2.) FOR LIMITS OF ITEMS TO BE REMOVED SEE SCHEDULES OF QUANTITIES SHEETS 9-12.

DESIGNED BY MSW	 2700 Midway Drive Bloomington, Illinois 61704 309/883-6436 309/883-6711 fax	FILE NO. 24-6772
DRAWN BY DJM		DATE 05/12/06
CHECKED BY MSW		SHEET NO. 8 OF 106