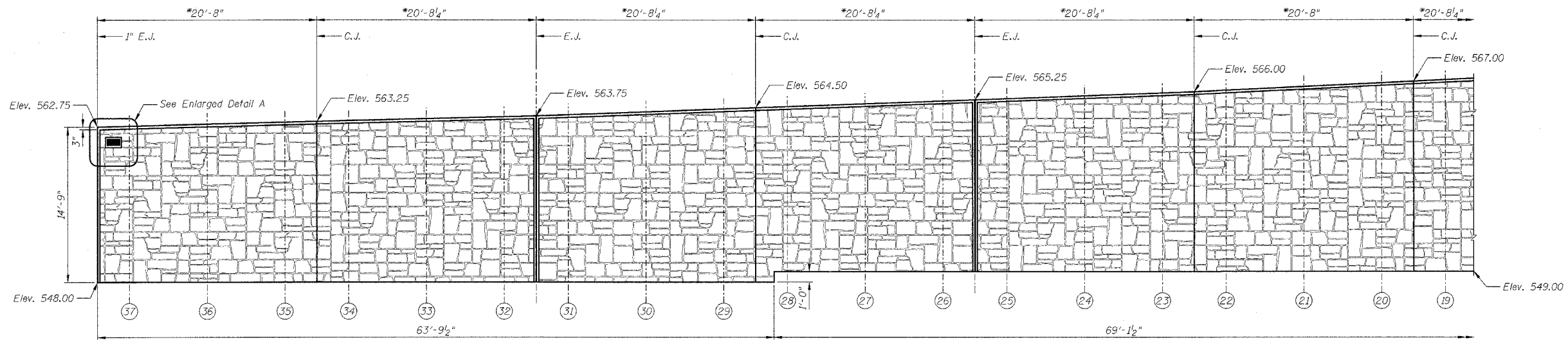


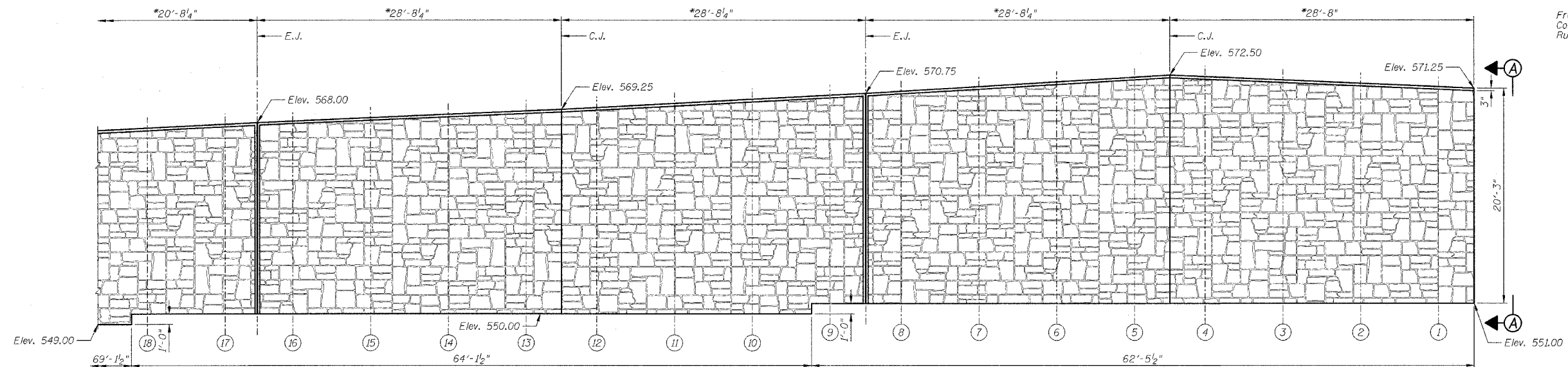
F.A.P. RTE.	SECTION	COUNTY	TOTAL SHEETS	SHEET NO.
627	(I-1) BR & I	LA SALLE	106	54
STA.	TO STA.			
FED. ROAD DIST. NO.	ILLINOIS	FED. AID PROJECT		

SHEET NO. 06
OF 12 SHEETS

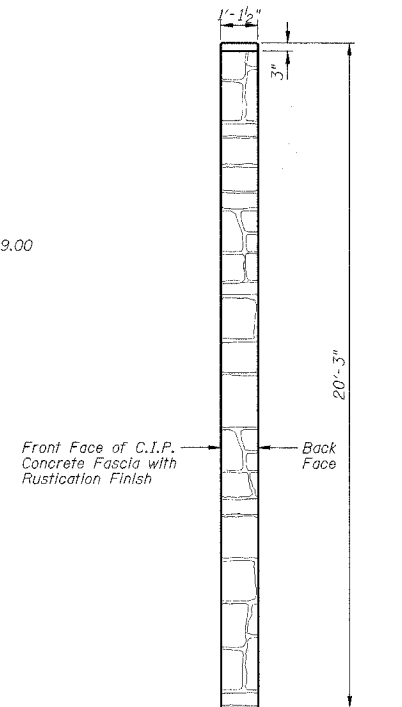


Note: *Dimensions taken from Front Face of Wall.

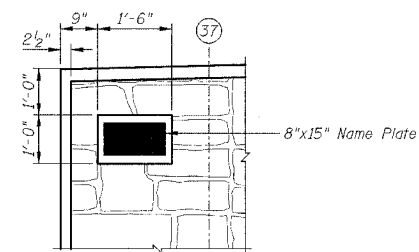
RUSTICATION FINISH ELEVATION
(Looking West)



RUSTICATION FINISH ELEVATION
(Looking West)



ENLARGED ELEVATION A-A



ENLARGED DETAIL A



EXAMPLE OF RUSTICATION PATTERN

Notes: Maximum Relief = 1 1/2"
Stone Size = 8"-25"

BILL OF MATERIALS

Item	Unit	Total
Protective Coat	Sq. Yd.	270
Rustication Finish	Sq. Ft.	4587

NOTES:

- 1.) Work this sheet with Sheets G1 thru G5 and G7.
- 2.) Limits of Rustication Finish extend from bottom of wall to 3" from the top of wall.

RUSTICATION FINISH DETAILS

IL ROUTE 71
SOLDIER PILE RETAINING WALL
F.A.P. ROUTE 627 - SEC. (I-1) BR & I
LA SALLE COUNTY
STATION 462+24.35 TO STATION 464+94.66
PROPOSED STRUCTURE NO. 050-W004

DESIGNED BY J.M.L.	<p>2700 McGraw Drive Washington, Illinois 61704 309/663-6425, 309/923-1671 fax</p>	FILE NO. 24-6772
DRAWN BY D.J.M.		DATE 05-12-06
CHECKED BY M.S.W.		SHEET NO. 54 of 106