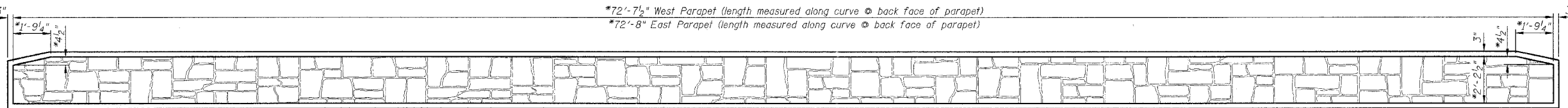
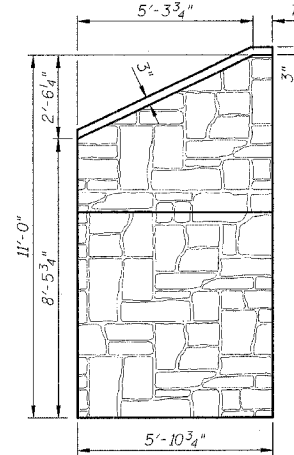


F.A.P. RTE.	SECTION	COUNTY	TOTAL SHEETS	SHEET NO.
627	(I-1) BR & I	LA SALLE	106	79
STA.	TO STA.			
FED. ROAD DIST. NO.	ILLINOIS	FED. AID PROJECT		

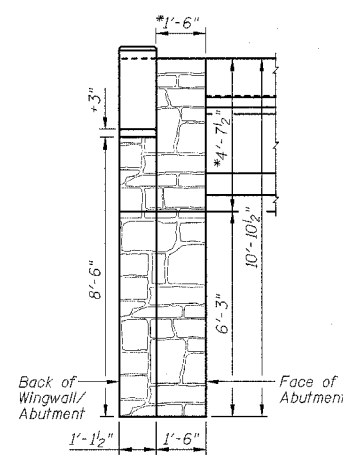
SHEET NO. H19
OF 26 SHEETS



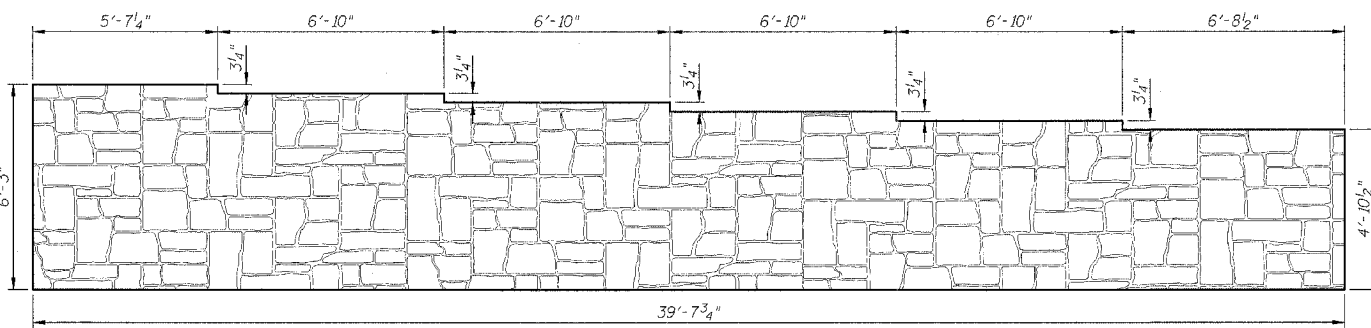
OUTSIDE ELEVATION OF PARAPET



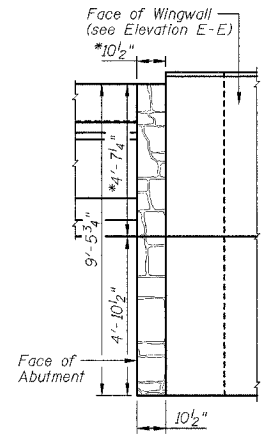
ELEVATION A-A



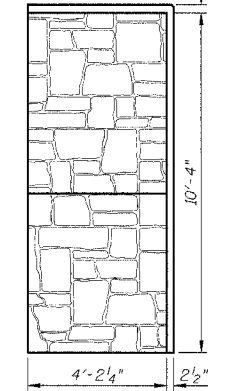
ELEVATION B-B



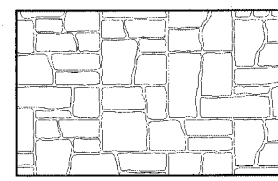
NORTH ABUTMENT ELEVATION (C-C) - LOOKING NORTH



ELEVATION D-D



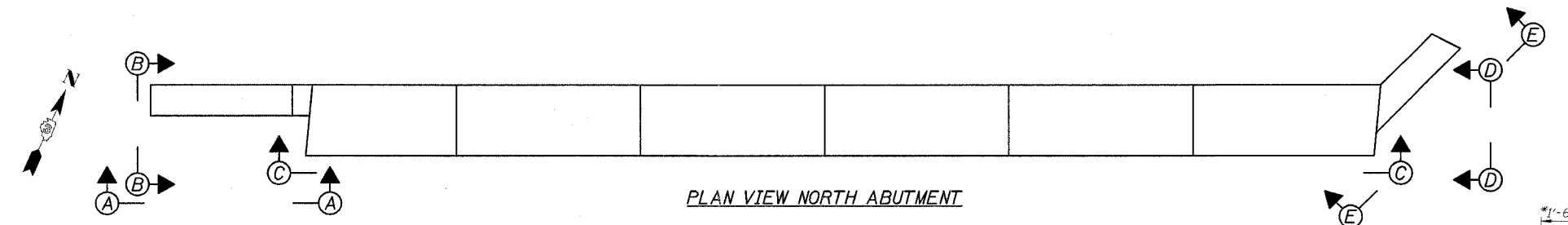
ELEVATION E-E



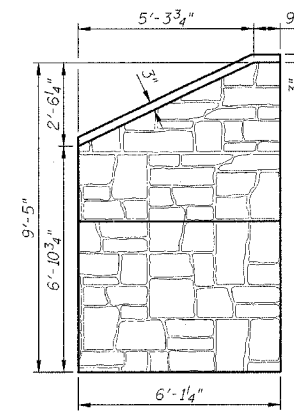
EXAMPLE OF RUSTICATION PATTERN
Notes: Maximum Relief = 1/2"
Stone Size = 8"-25"

BILL OF MATERIALS

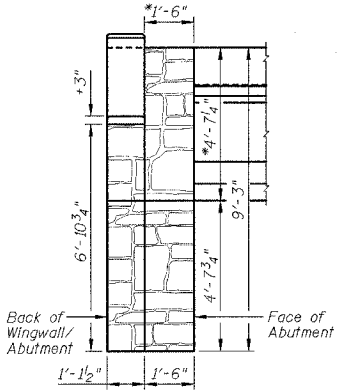
Item	Unit	Super	Sub	Total
Rustication Finish	Sq. Ft.	345	696	1041



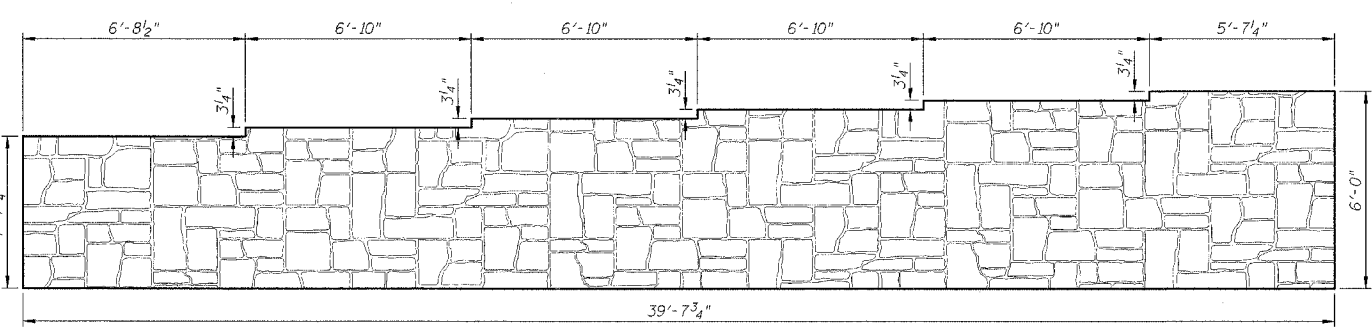
PLAN VIEW NORTH ABUTMENT



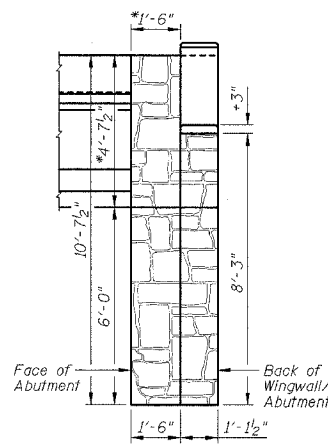
ELEVATION F-F



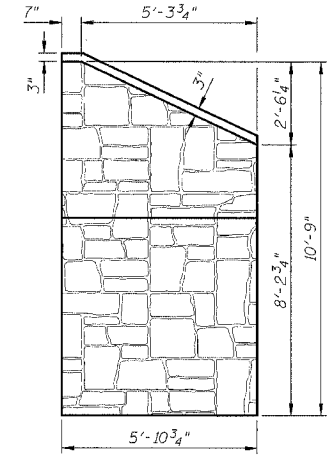
ELEVATION G-G




SOUTH ABUTMENT ELEVATION (H-H) - LOOKING SOUTH



ELEVATION I-I



ELEVATION J-J



PLAN VIEW SOUTH ABUTMENT

NOTES:
1.) *Indicates Superstructure dimensions for quantities.
2.) Work this sheet with Sheets H2, H3, H7, H9, H10, H12 thru H14, H17 and H18.

RUSTICATION FINISH LOCATIONS
IL ROUTE 71
OVER TRIBUTARY TO ILLINOIS RIVER
F.A.P. ROUTE 627 - SEC. (I-1) BR & I
LA SALLE COUNTY
STATION 465+35.39
STRUCTURE NO. 050-0239

DESIGNED BY: J.M.L.
DRAWN BY: D.J.M.
CHECKED BY: M.S.W.

Farnsworth GROUP
3700 McGraw Drive
Bloomington, Illinois 61704
309/883-8438, 309/883-1871 fax

FILE NO.: 24-6772
DATE: 05-12-06
SHEET NO.: 79 of 106