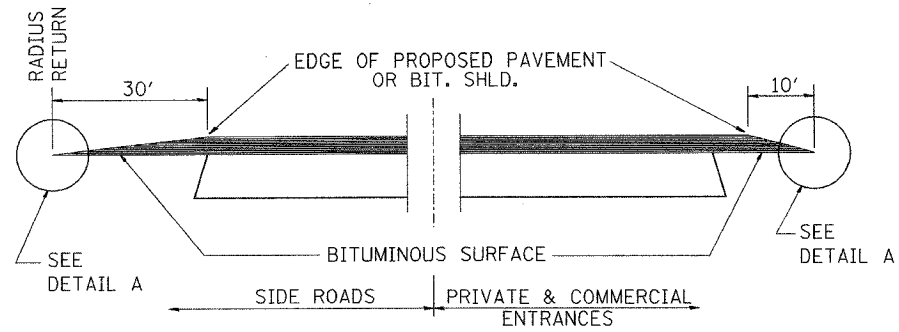
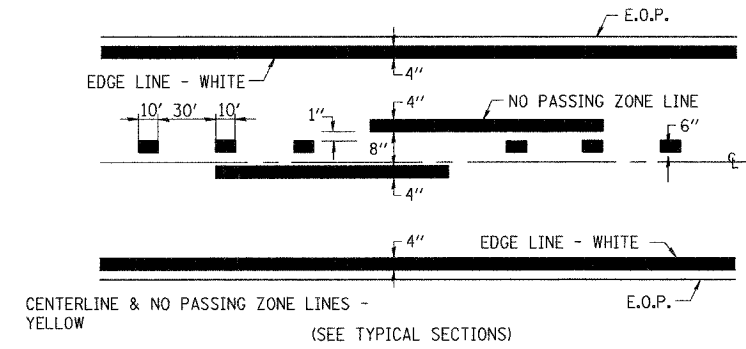
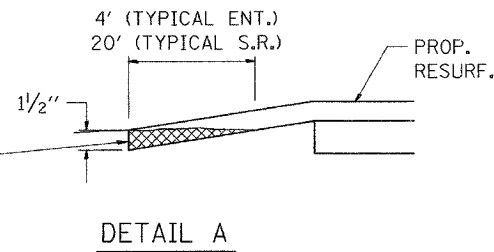


| F.A.P. RTE. | SECTION | COUNTY | TOTAL SHEETS | SHEET NO. |
|---------------------|----------|------------------|--------------|-----------|
| 627 | U-BR | LASALLE | 38 | 15 |
| STA. | TO STA. | | | |
| FED. ROAD DIST. NO. | ILLINOIS | FED. AID PROJECT | | |

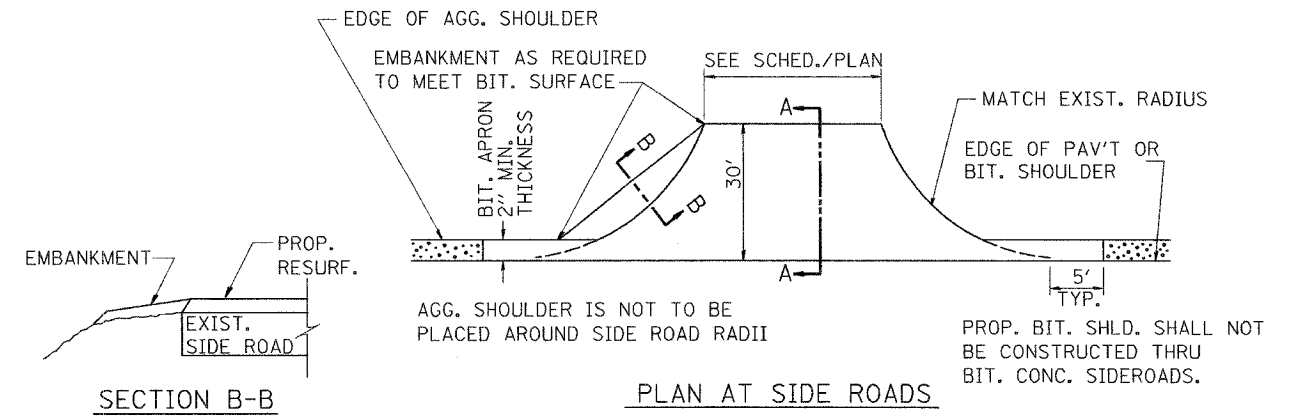


SECTION A-A
DETAILS AT ENTRANCES & SIDE ROADS

THE COST OF REMOVAL AT EXISTING BIT. OR P.C.C. LOCATIONS SHALL BE PAID FOR PER SQ. YD. BY THE APPROPRIATE PAY ITEM. REMOVAL AT EXISTING AGG. LOCATIONS SHALL BE INCIDENTAL TO THE BITUMINOUS. A-3 LOCATIONS SHALL BE FEATHER TAPERED.

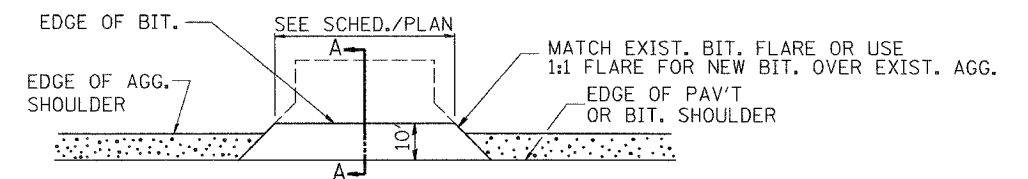


PAVEMENT MARKING



SECTION B-B

PLAN AT SIDE ROADS



PLAN AT PRIVATE & COMMERCIAL ENTRANCES
(DO NOT RESURFACE FIELD ENTRANCES)

PLOT DATE = 05/18/2006
 FILE NAME = 06666666666666666666.dgn
 USER NAME = DFC

COOMBE-BLOXDORF P.C.
 Engineers / Land Surveyors
 Springfield, Illinois
 Design Firm License No. 184-002703

| REVISIONS | |
|-----------|------|
| NAME | DATE |
| | |
| | |
| | |
| | |
| | |
| | |
| | |
| | |
| | |
| | |

ILLINOIS DEPARTMENT OF TRANSPORTATION
 STANDARD DETAILS
 IL ROUTE 71 OVER UNNAMED STREAM
 FAP RT 627, SECTION U-BR
 LASALLE COUNTY

SCALE: DATE: 01/13/06
 DRAWN BY: CHECKED BY: