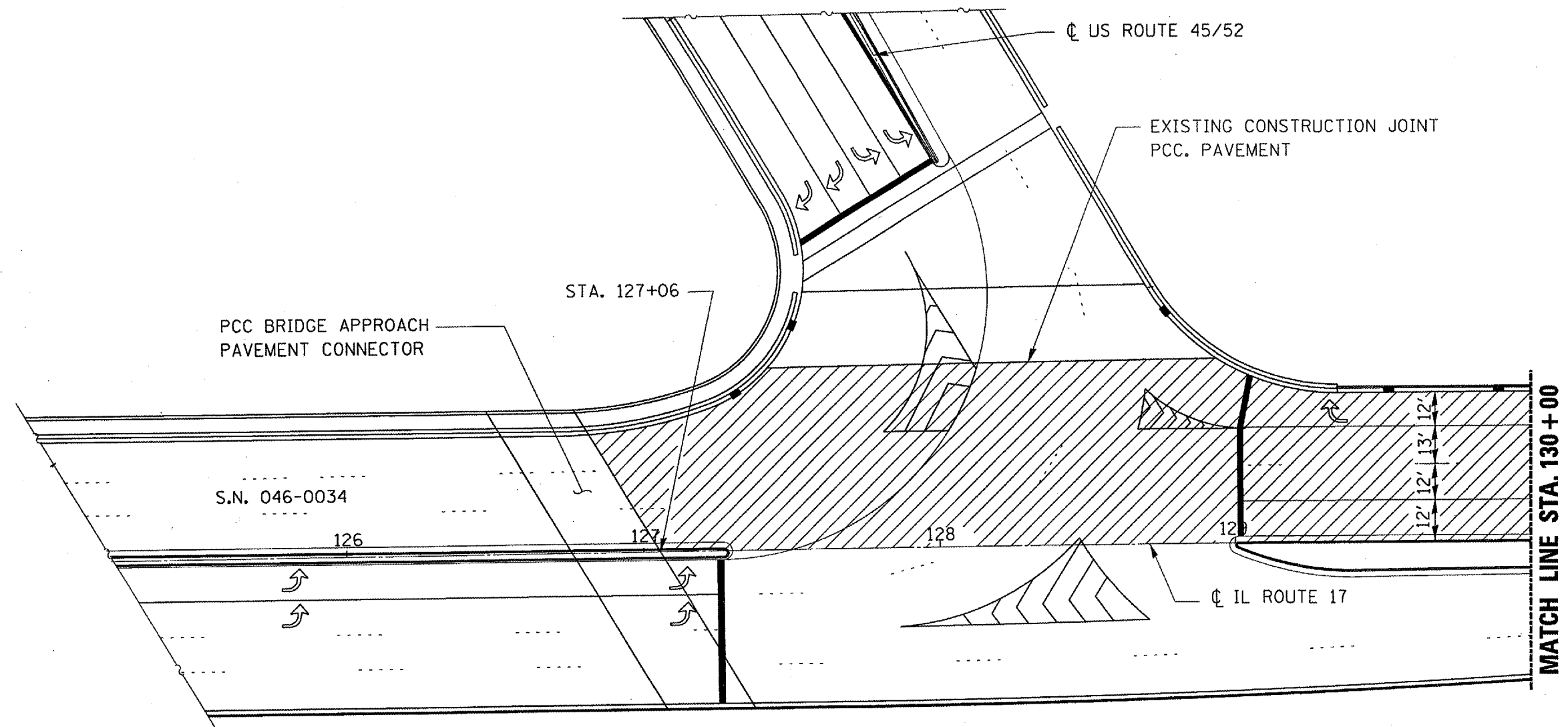
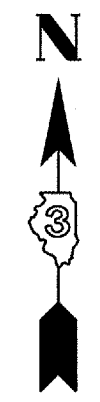
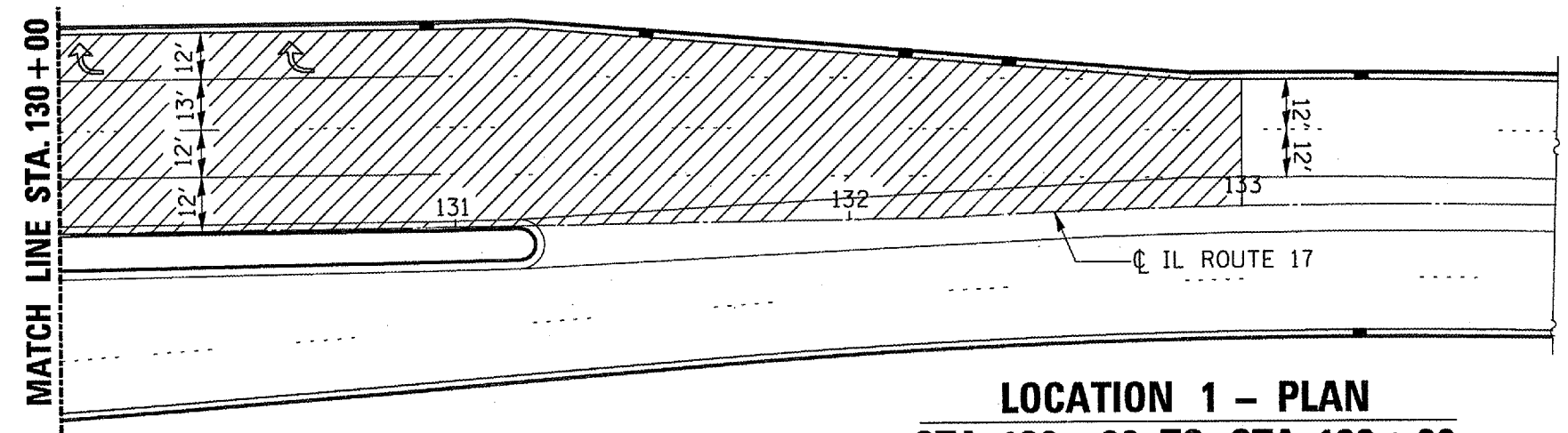


F.A.P. RTE.	SECTION	COUNTY	TOTAL SHEETS	SHEET NO.
330	*	KANKAKEE	24	11

* (11X-2)RS-1 & (11,1)RS-4



LOCATION 1 - PLAN
STA. 127+06 TO STA. 130+00



LOCATION 1 - PLAN
STA. 130+00 TO STA. 133+00

REVISIONS	
NAME	DATE

ILLINOIS DEPARTMENT OF TRANSPORTATION
MILLING LIMITS
LOCATION 1
F.A.P. ROUTE 330 (IL ROUTE 17)
SECTION (11X-2)RS-1 & (11,1)RS-4
KANKAKEE COUNTY

DATE: 06/27/2006
c:/projects/cmain07/cm305/details.dgn