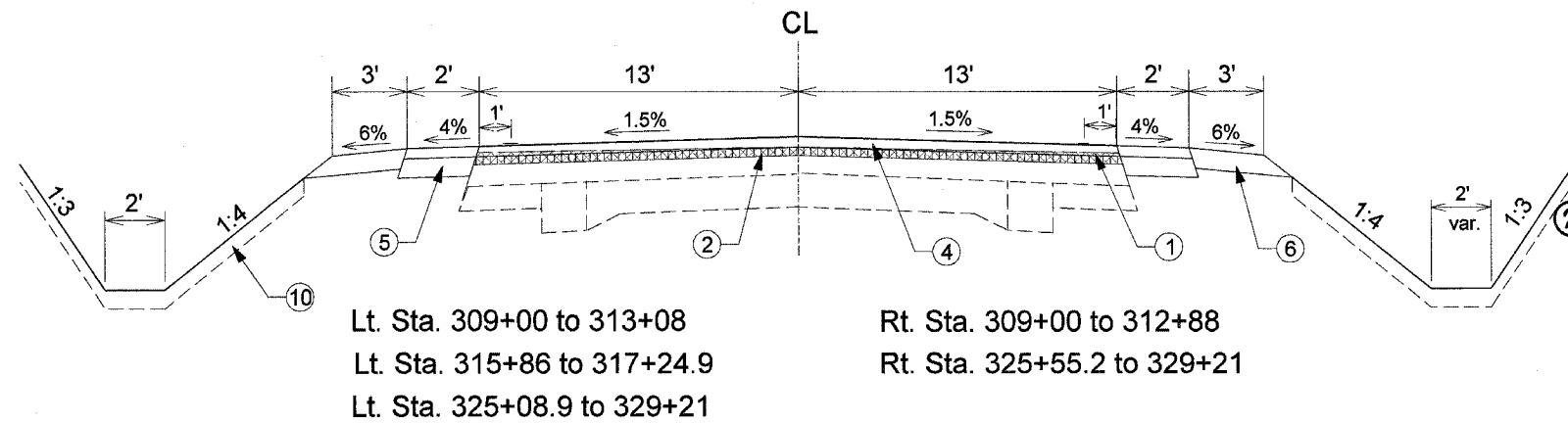


F.A.U. RTE.	SECTION	COUNTY	TOTAL SHEETS	SHEET NO.
6769	(85)BR-4	TAZEWELL	102	11
STA. 308+58		TO STA. 329+41		
FED. ROAD DIST. NO. 4		ILLINOIS	FED. AID PROJECT	

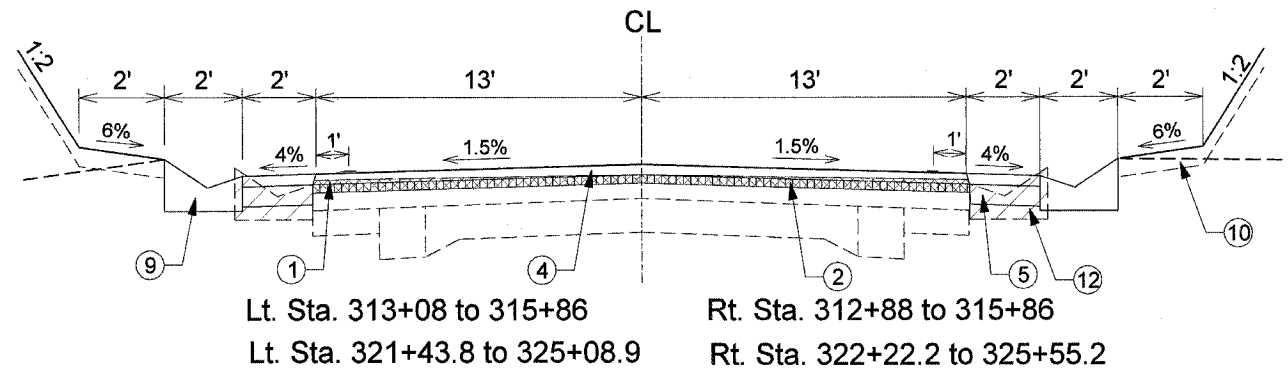
MAIN LINE IL 98



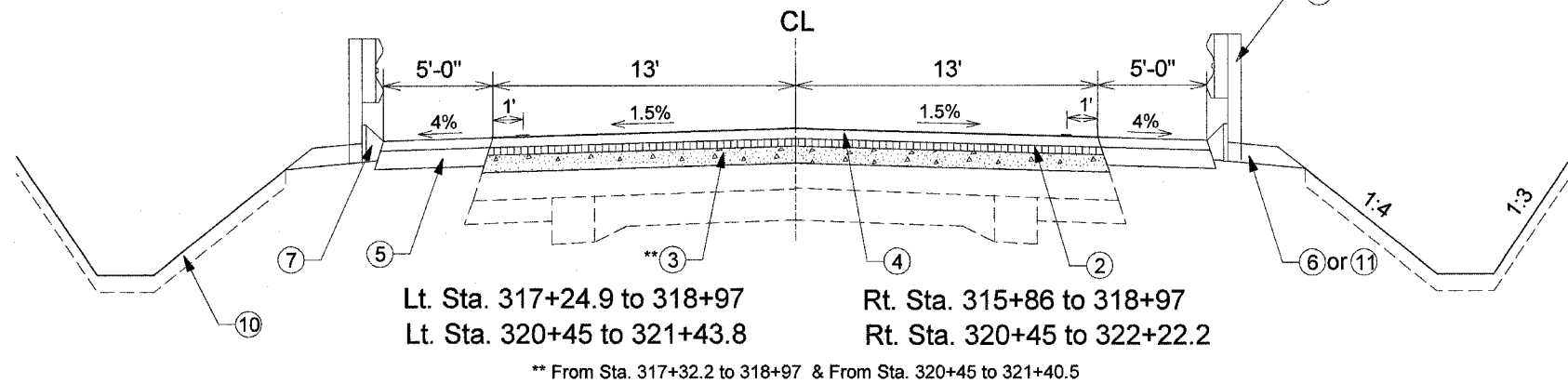
LEGEND:

- ① Bituminous Surface Removal 3/4"
- ② POLYMERIZED Leveling Binder (Machine Method) Superpave, IL-4.75, N50
- ③ Bituminous Concrete Binder Cse. Superpave, IL 19.0, N50
- ④ Bituminous Surface Cse, Mix D, Superpave N50, 1 1/2"
- ⑤ Bituminous Shoulder Superpave 8"
- ⑥ Aggregate Shoulder TY B, 6"
- ⑦ Erosion Control Curb
- ⑧ Steel Plate Beam Guardrail
- ⑨ Type A Gutter (Modified)
- ⑩ Topsoil Furnished and Place, 4"
- ⑪ Guardrail Aggregate Erosion Control
- ⑫ Gutter Removal

MAIN LINE IL 98



MAIN LINE IL 98



REVISIONS	
NAME	DATE

ILLINOIS DEPARTMENT OF TRANSPORTATION

PROPOSED TYPICAL SECTION

SCALE: VERT. _____
 HORIZ. _____

DATE: _____

DRAWN BY: LCE
 CHECKED BY: _____

PLOT DATE: 8/21/2006
 PLOT SCALE: 1" = 40.000' (1:4800)
 USER NAME: broukm