

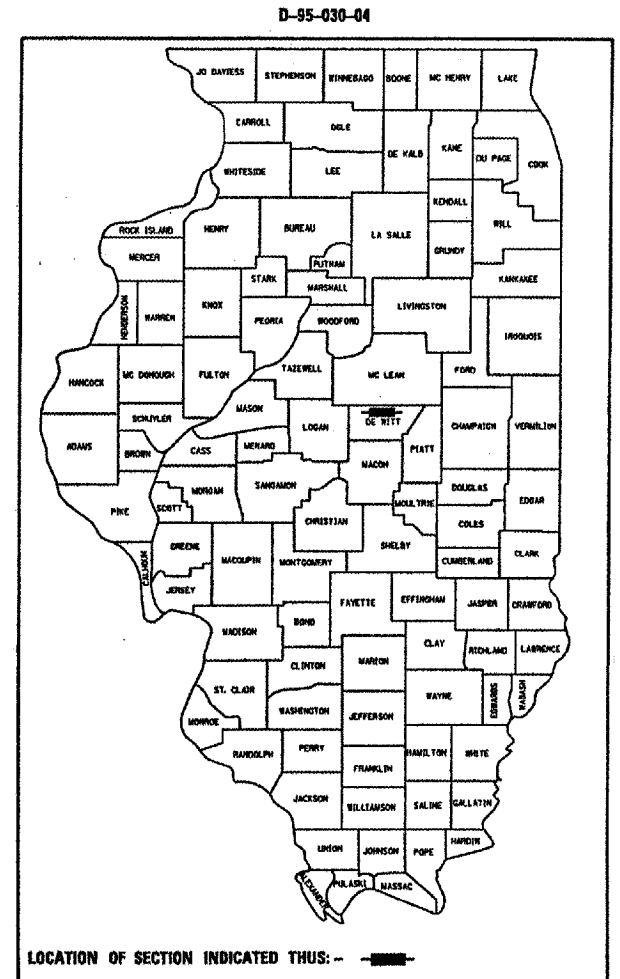
F.A.P. RTE.	SECTION	COUNTY	TOTAL SHEETS	SHEET NO.
717	(111B)BR	DEWITT	53	1

STATE OF ILLINOIS
DEPARTMENT OF TRANSPORTATION
DIVISION OF HIGHWAYS

**PROPOSED
HIGHWAY PLANS**

F.A.P. ROUTE 717 (IL 10)
SECTION (111B)BR
PROJECT ACBRF-0717(028)
DEWITT COUNTY

C-95-031-04
BRIDGE REPLACEMENT

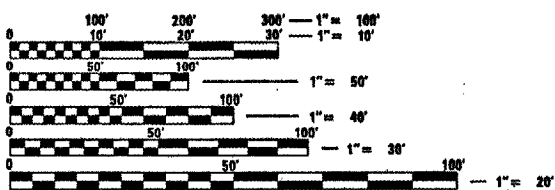


FOR INDEX OF SHEETS, SEE SHEET NO. 2
FOR SUMMARY OF QUANTITIES, SEE SHEET NO. 4 & 5

DESIGNER: MATTHEW W. MURPHY SQUAD LEADER: ROBERT M. NELSON PROJECT ENGINEER: KENSIL GARNETT (217)465-4181

CURRENT ADT
F.A.P. 717 2,450 2004
P.U. & P.C. 85.2% S.U. 7.4% M.U. 7.4%

DESIGN DESIGNATION
FUNCTIONAL CLASSIFICATION
RURAL MINOR ARTERIAL



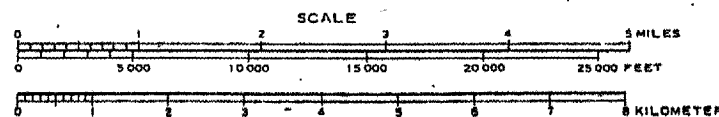
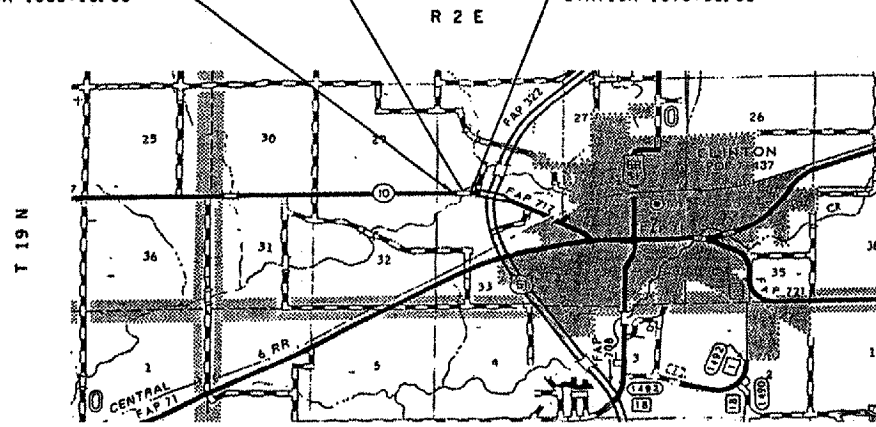
FULL SIZE PLANS HAVE BEEN PREPARED USING STANDARD ENGINEERING SCALES. REDUCED SIZED PLANS WILL NOT CONFORM TO STANDARD SCALES. IN MAKING MEASUREMENTS ON REDUCED PLANS, THE ABOVE SCALES MAY BE USED.

J.U.L.I.E.
JOINT UTILITY LOCATION INFORMATION FOR EXCAVATION
1-800-892-0123 CLINTONIA TOWNSHIP

STRUCTURE NO. 020-0007 (EXISTING)
STRUCTURE NO. 020-0063 (PROPOSED)

PROJECT BEGINS
STATION 1068+18.00

PROJECT ENDS
STATION 1070+90.00



TOTAL LENGTH OF SECTION & PROJECT = 272.0 FEET = 0.052 MILES
NET LENGTH OF SECTION & PROJECT = 272.0 FEET = 0.052 MILES

STATE OF ILLINOIS
DEPARTMENT OF TRANSPORTATION
DIVISION OF HIGHWAYS

SUBMITTED *Aug 29, 06*
Michael R. P. [Signature]
DEPUTY DIRECTOR OF HIGHWAYS, REGION ENGINEER

October 13, 06
William R. [Signature]
ENGINEER OF DESIGN AND ENVIRONMENT

October 13, 06
William R. [Signature]
DIRECTOR OF HIGHWAYS, CHIEF ENGINEER

**PRINTED BY THE AUTHORITY
OF THE STATE OF ILLINOIS**

PLOT DATE = 8/23/2006
FILE NAME = c:\p\objects\0503004\08170387text.dgn
PLOT SCALE = 43.2355 / / IN.
USER NAME = pierforb