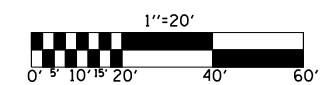


SEC. 28, T. 20 N., R. 2 E., 3rd P.M.

F.A.P. RTE.	SECTION	COUNTY	TOTAL SHEETS	SHEET NO.
717	(11)B/R	DEWITT	53	12
STA. 1060+00.00		TO STA. 1066+00.00		
FED. ROAD DIST. NO.		ILLINOIS	FED. AID PROJECT	

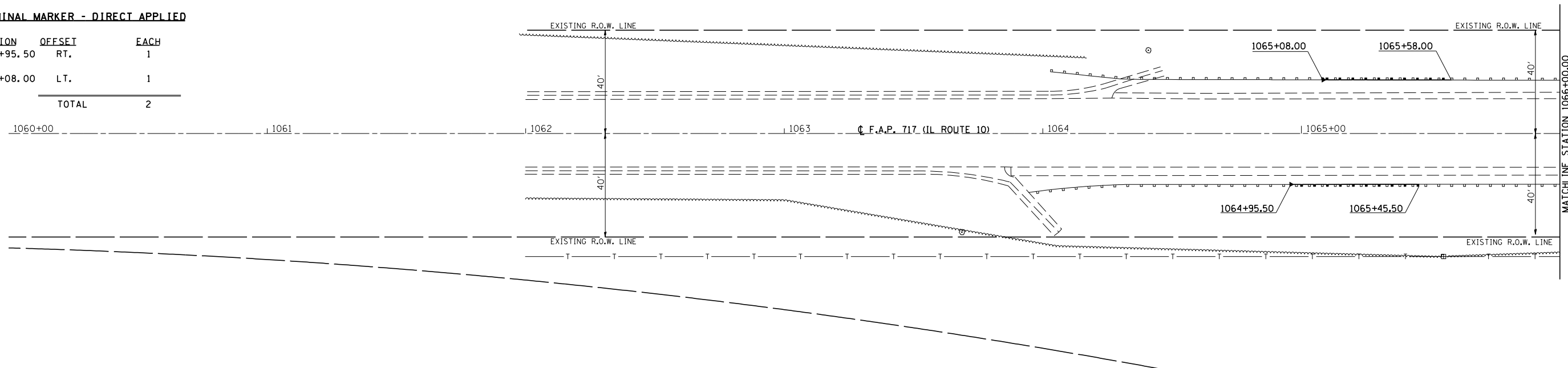


TRAFFIC BARRIER TERMINAL TYPE 1, SPECIAL (TANGENT)

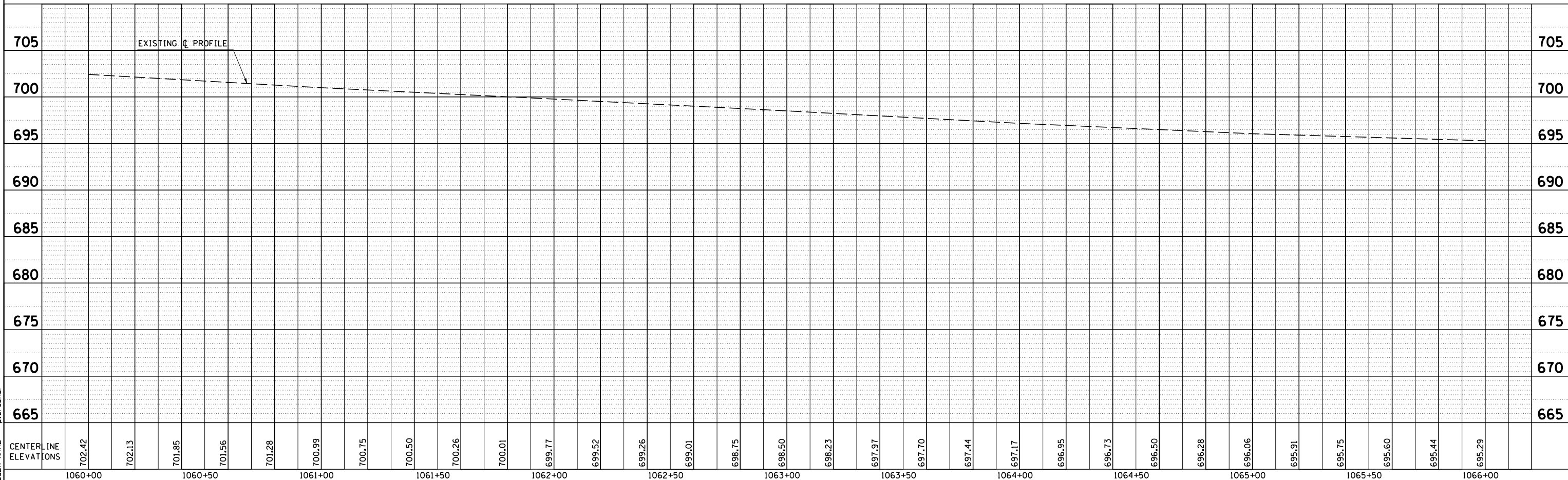
STATION	OFFSET	ID	STATION	OFFSET	EACH
1064+95.50	RT.		1065+45.50	RT.	1
1065+08.00	LT.		1065+58.00	LT.	1
TOTAL					2

TERMINAL MARKER - DIRECT APPLIED

STATION	OFFSET	EACH
1064+95.50	RT.	1
1065+08.00	LT.	1
TOTAL		2



SEC. 33, T. 20 N., R. 2 E., 3rd P.M.



PLAN	SURVEYED	BY	DATE
	PLOTTED		
	NOTED		
	NOTE BOOK NO.		
	FILE NAME		

PROFILE	SURVEYED	BY	DATE
	PLOTTED		
	NOTED		
	NOTE BOOK NO.		
	FILE NAME		

PLOT DATE = 8/24/2006
 FILE NAME = c:\projects\4503004\481\20pp.dgn
 PLOT SCALE = 42.3529 / IN.
 USER NAME = ptersonbr