

| F.A.P. RTE. | SECTION | COUNTY | TOTAL SHEETS | SHEET NO. |
|-------------|---------|---------|--------------|-----------|
| 685 | 113B-2 | HANCOCK | 45 | 1 |

STATE OF ILLINOIS
DEPARTMENT OF TRANSPORTATION
DIVISION OF HIGHWAYS

PROPOSED HIGHWAY PLANS

FAP ROUTE 685 (IL 996)
SECTION 113B-2
PROJECT: ACBRF-0685 (026)
HANCOCK COUNTY
C-96-508-07

FOR INDEX OF SHEETS, SEE SHEET NO. 2

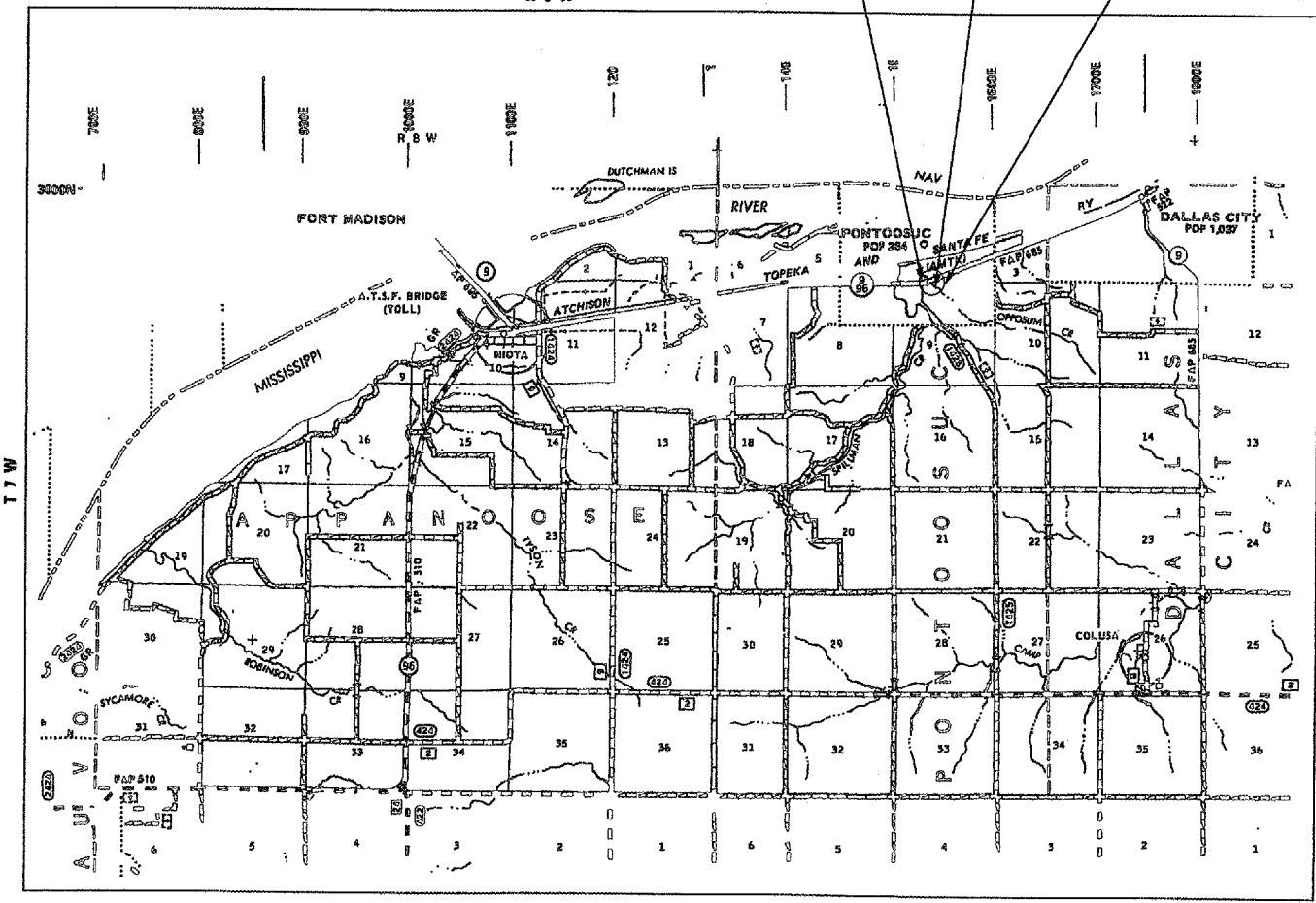
D-96-535-04



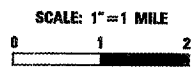
STRUCTURE NO. 034-2519
STA. 248+59
TRIPLE BARREL - 12'X6'
BOX CULVERT (CAST IN PLACE)
55.16' O. TO O. CULVERT
IL 996 OVER OPPOSUM CREEK

BEGIN PROPOSED PROJECT
STA 245+20

END PROPOSED PROJECT
STA 252+50



LOCATION MAP



GROSS LENGTH = 730 FT. = 0.138 MI.
NET LENGTH = 730 FT. = 0.138 MI.

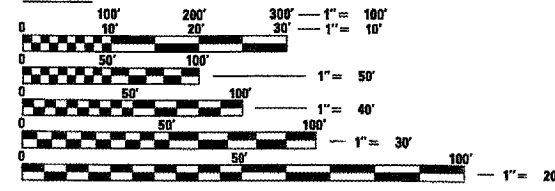


M. Silvester 8-24-07
MARTIN SILVESTER, P.E.
LICENSE EXP. DATE 11-30-07

TRAFFIC DATA

AVERAGE DAILY TRAFFIC = 2750 (2005)
PU = 2400
SU = 300
MU = 50

SCALE



FULL SIZE PLANS HAVE BEEN PREPARED USING STANDARD ENGINEERING SCALES. REDUCED SIZED PLANS WILL NOT CONFORM TO STANDARD SCALES. IN MAKING MEASUREMENTS ON REDUCED PLANS, THE ABOVE SCALES MAY BE USED.

J.U.L.I.E.
JOINT UTILITY LOCATION INFORMATION FOR EXCAVATION
1-800-892-0123

CONTRACT NO. 72903

STATE OF ILLINOIS
DEPARTMENT OF TRANSPORTATION
DIVISION OF HIGHWAYS

SUBMITTED *Aug 28 2007*
CO-1 on Road
DEPUTY DIRECTOR OF HIGHWAYS, REGION ENGINEER

October 12, 2007
Eric E. Harsh
ENGINEER OF DESIGN AND ENVIRONMENT

October 12, 2007
Milton R. Sisco, P.E.
DIRECTOR OF HIGHWAYS, CHIEF ENGINEER

PRINTED BY THE AUTHORITY
OF THE STATE OF ILLINOIS

SENIOR SQUAD LEADER: MARK DUST, P.E. 217-785-0597

PROJECT ENGINEER: JOHN NEGANGARD, P.E. 217-782-6990