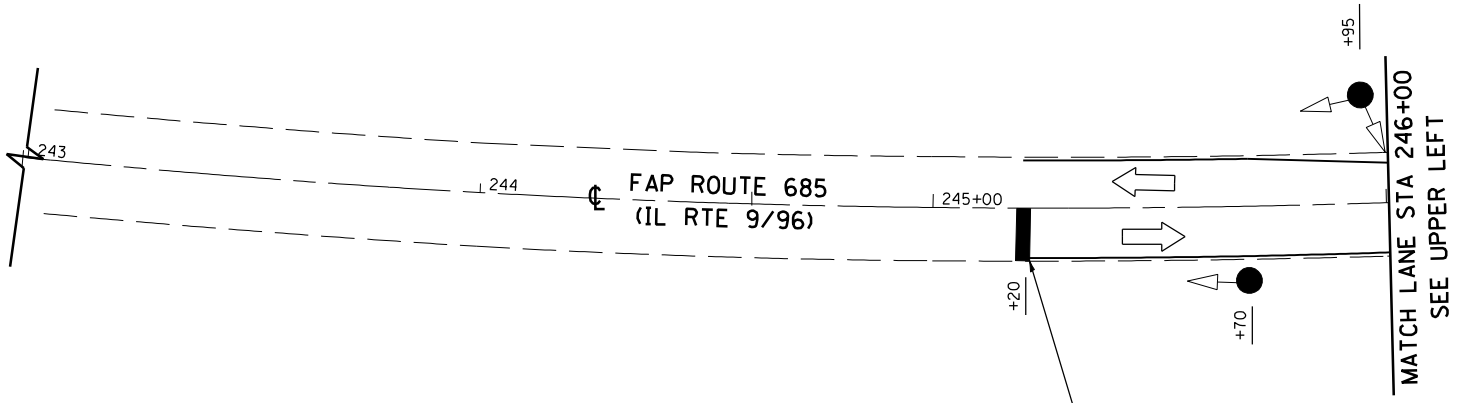
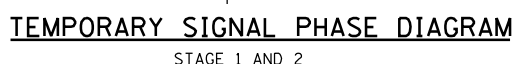
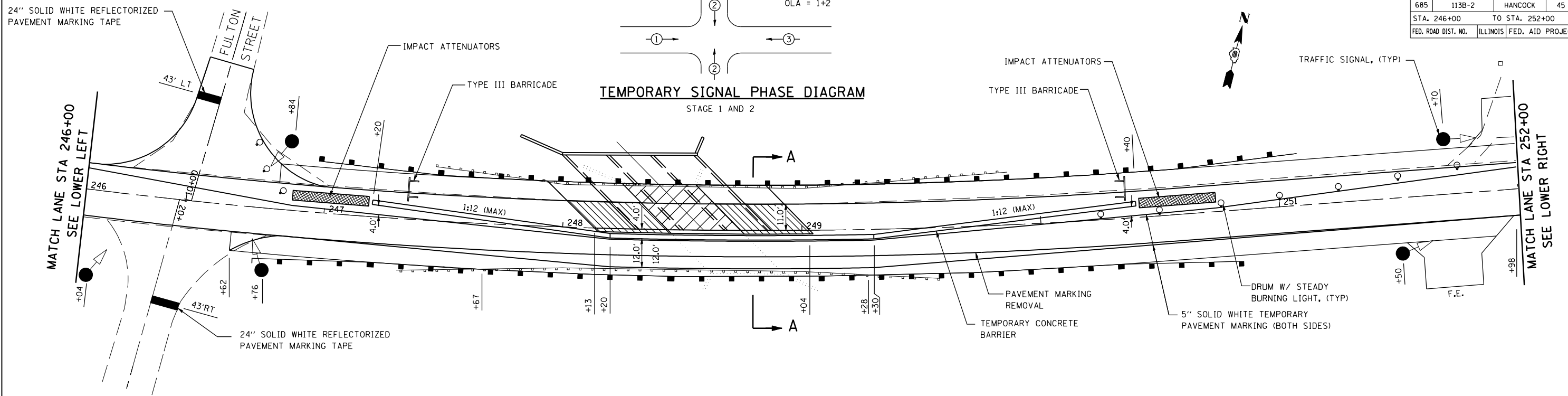
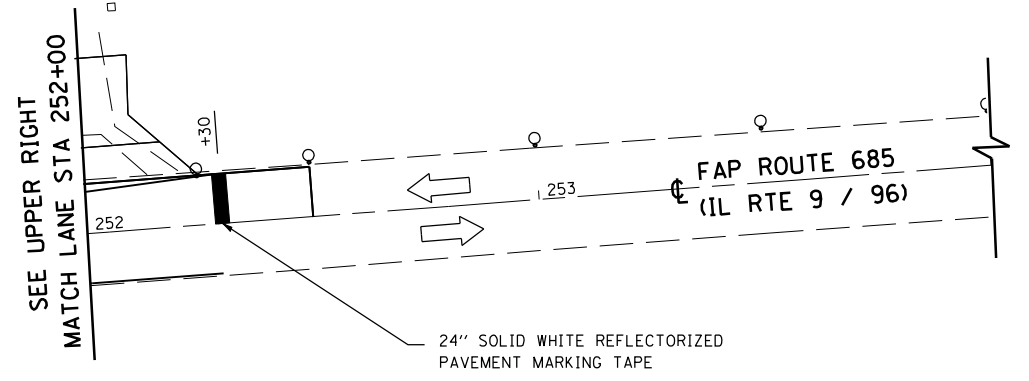


F.A.P. RTE.	SECTION	COUNTY	TOTAL SHEETS	SHEET NO.
685	113B-2	HANCOCK	45	12
STA. 246+00		TO STA. 252+00		
FED. ROAD DIST. NO.		ILLINOIS FED. AID PROJECT		



STAGE 1



STAGE 1 CONSTRUCTION SEQUENCE

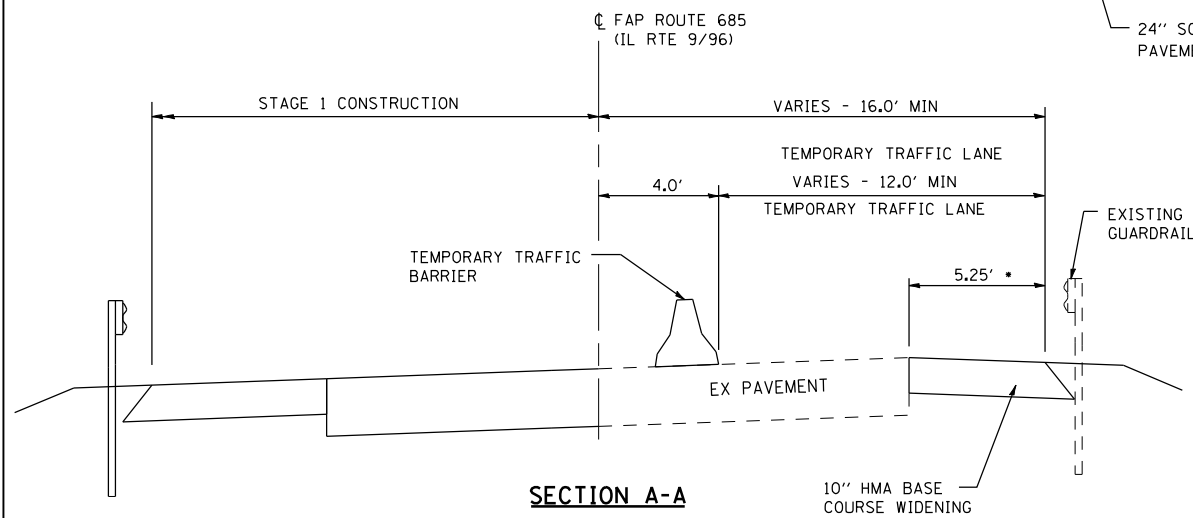
1. REMOVE EXISTING 2'x2' BOX CULVERT AND CONSTRUCT 36" STORM SEWER AND PAVEMENT PATCH USING STANDARD 701201.
2. CONSTRUCT HMA BASE COURSE/WIDENING, 8 FT WIDE & VAR. AS SHOWN IN SECTION A-A, STA 246+62 TO STA 251+98 USING STANDARD 701326.
3. THE BUREAU OF OPERATIONS TRAFFIC ENGINEER SHALL BE NOTIFIED 21 CALENDER DAYS IN ADVANCE OF INSTALLING STANDARD 701321.
4. INSTALL STANDARD 701321 USING STANDARD 701201 AND 701301.
5. REMOVE STAGE 1 PORTION OF EXISTING BRIDGE AND CONSTRUCT NORTH PORTION OF BOX CULVERT (INCLUDING EARTHWORK, RIPRAP AND SEEDING).
6. CONSTRUCT GRANULAR CULVERT BACKFILL AND HMA BASE COURSE, 10" OVER BOX CULVERT.
7. CONSTRUCT 10" HMA BASE COURSE WIDENING, 8 FT WIDE, STA 246+80 TO STA 252+26 AND CONSTRUCT GUARDRAIL STA 246+96.5 TO STA 251+09.
8. RELOCATE STANDARD 701321 TO STAGE II USING STANDARD 701201 AND 701301.
9. SWITCH TRAFFIC TO STAGE 2.

NOTES

1. A WING BARRICADE, STANDARD 702001 SHALL BE USED TO SUPPORT THE "SIGNAL AHEAD" SIGNS. TWO HIGH INTENSITY FLASHING LIGHTS PER BARRICADE SHALL BE INSTALLED INSTEAD OF TYPE A FLASHING LIGHTS.
2. THE CONTRACTOR SHALL PROVIDE AND ERECT A W12-1102, 48x48(0) LANE WIDTH SIGNS. THESE SHALL BE PLACED AS DIRECTED BY ENGINEER.
3. REMOVE EXISTING CONFLICTING PAVEMENT MARKINGS.

LEGEND

- PAVEMENT REMOVAL
- BRIDGE REMOVAL
- IMPACT ATTENUATOR, TEMPORARY (FULLY REDIRECTIVE, NARROW) TEST LEVEL 3



SECTION A-A

* CONSTRUCT 8.0' HMA BASE COURSE/WIDENING STA 246+62 TO STA 247+67 AND STA 249+28 TO STA 251+98 CONSTRUCT VARIABLE WIDTH HMA BASE COURSE/WIDENING STA 247+67 TO STA 249+28 REMAINDER OF HMA BASE COURSE/WIDENING TO BE COMPLETED IN STAGE 2

REVISIONS	
NAME	DATE

ILLINOIS DEPARTMENT OF TRANSPORTATION
STAGE 1 CONSTRUCTION PLAN
IL 9/96 OVER OPPOSUM CREEK
FAP 685 SECTION 113B-2
HANCOCK COUNTY
 SCALE: VERT. 1"=20' DATE: HORIZ. 1"=20' DATE: DRAWN BY: SJF CHECKED BY: MJS