

F.A.P. RTE.	SECTION	COUNTY	TOTAL SHEETS	SHEET NO.
322		FAYETTE	4	1

D7 SIGNAL MODERNIZATION 2007-2

STATE OF ILLINOIS
DEPARTMENT OF TRANSPORTATION
DIVISION OF HIGHWAYS

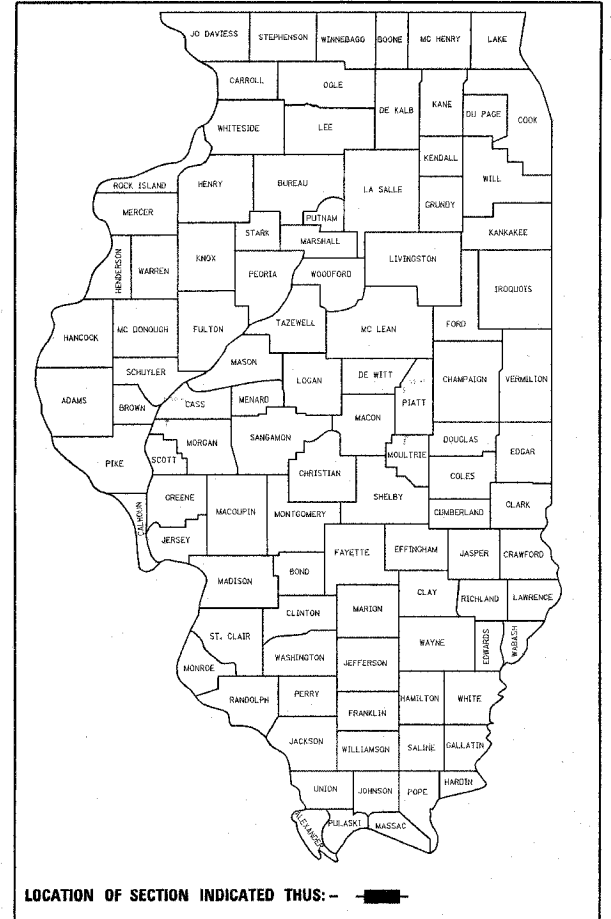
**PROPOSED
HIGHWAY PLANS**

FAP ROUTE 322 (U.S. 51/U.S. 40)
SECTION D7 SIGNAL MODERNIZATION 2007-2
PROJECT: SBP-0322(080)
FAYETTE COUNTY

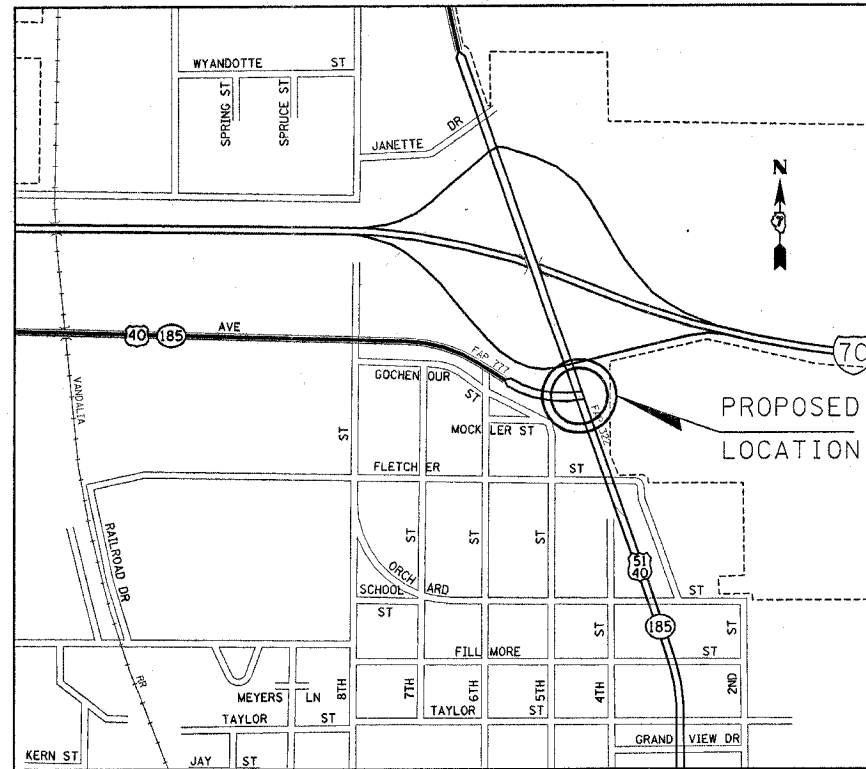
C-97-124-06

FOR INDEX OF SHEETS, SEE SHEET NO. 2

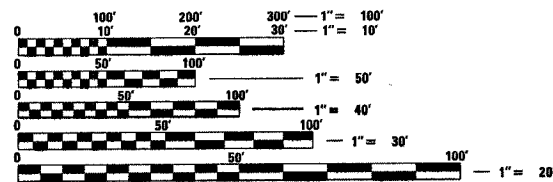
D-97-078-06



LOCATION OF SECTION INDICATED THUS: - [black rectangle] -



INTERSECTION OF US 51 (FAP 322) & US 40 (FAP 777)



FULL SIZE PLANS HAVE BEEN PREPARED USING STANDARD ENGINEERING SCALES. REDUCED SIZED PLANS WILL NOT CONFORM TO STANDARD SCALES. IN MAKING MEASUREMENTS ON REDUCED PLANS, THE ABOVE SCALES MAY BE USED.

J.U.L.I.E.
JOINT UTILITY LOCATION INFORMATION FOR EXCAVATION
1-800-892-0123

STATE OF ILLINOIS
DEPARTMENT OF TRANSPORTATION
DIVISION OF HIGHWAYS

SUBMITTED August 7, 2006
Justin H. Reed
DEPUTY DIRECTOR OF HIGHWAYS, REGION ENGINEER

October 13, 2006
Mike Sine
ENGINEER OF DESIGN AND ENVIRONMENT

October 13, 2006
Milton R. Swope, P.E.
DIRECTOR OF HIGHWAYS, CHIEF ENGINEER

**PRINTED BY THE AUTHORITY
OF THE STATE OF ILLINOIS**

CONTRACT NO. 74206