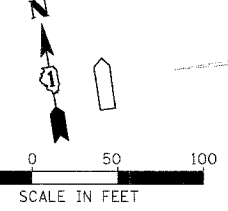










CONTRACT NO. 83862

F.A.P. RTE.	SECTION	COUNTY	TOTAL SHEET	SHEETS NO.
361	06-00214-03-BR	KANE	52	34
STA.		TO STA.		
FED. ROAD DIST. NO. 1 ILLINOIS FED. AID PROJECT				

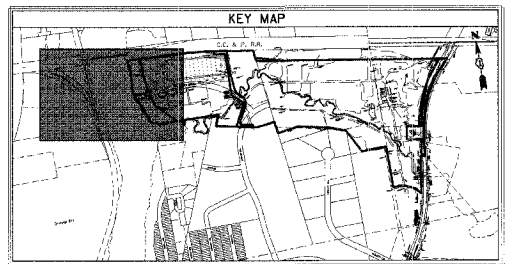


CHRISTOPHER B. BURKE ENGINEERING, LTD.
 9575 W. Higgins Road, Suite 600
 Rosemont, Illinois 60018
 (847) 823-0500
 CB
 BB
 PLOT DATE: 9/13/2006
 FILE NAME: N:\ken\projects\81471\GIS\ENCL\1\VR_0171_01.ECP
 USER NAME: BUBERB



- LEGEND:**
-  AGGREGATE BERM
 -  4" PERFORATED CORRUGATED POLYETHYLENE TUBING IN FABRIC ENVELOPE
 -  TEMPORARY GRADING FOR SUMP PIT
 -  INLET AND PIPE PROTECTION (PERIMETER EROSION BARRIER)
 -  TEMPORARY DITCH CHECK, ROLLED EXCELSIOR
 -  INLET FILTERS
 -  TEMPORARY EROSION CONTROL SEEDING
 -  EROSION CONTROL BLANKET (CENTER ABOUT FLOWLINE)

- CBCEL SURVEY COMPLETION DATE JAN. 26, 2006
 - AERIAL SURVEY PROVIDED BY BENESCH FALL OF 1999



REVISIONS	DATE
NAME	

ILLINOIS DEPARTMENT OF TRANSPORTATION

SOIL EROSION AND SEDIMENT CONTROL PLAN - STAGE I TO IV

SCALE: VERT. 1" = 50'
 HORIZ. DATE 9/13/2006

DRAWN BY RCB
 CHECKED BY MEK

AREA 1