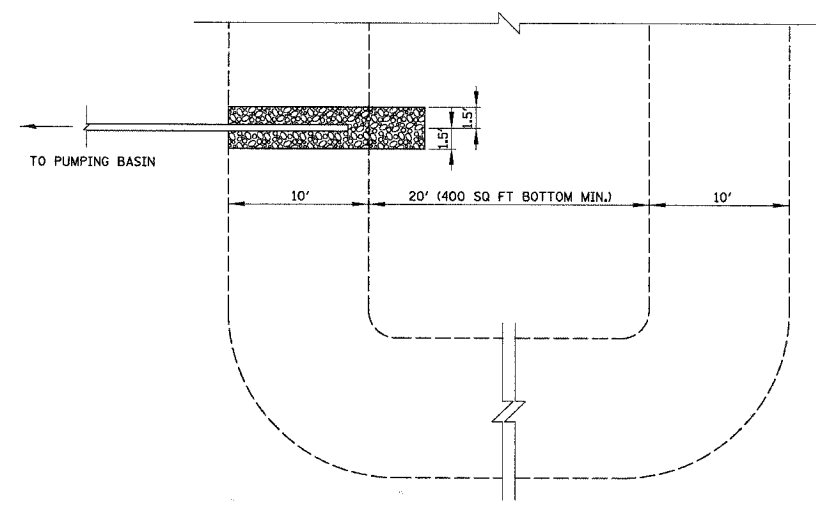
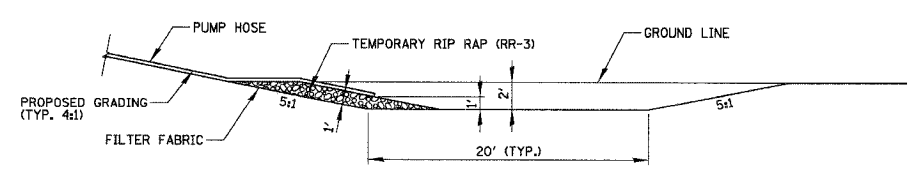


CONTRACT NO. 83862

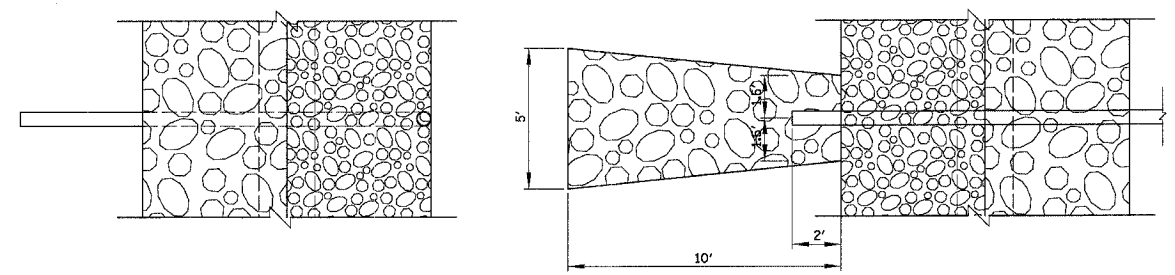
F.A.P. RITE	SECTION	COUNTY	TOTAL SHEETS	SHEET NO.
361	06-00214-03-BR	KANE	52	39
STA.		TO STA.		
FED. ROAD DIST. NO. 1 ILLINOIS FED. AID PROJECT				



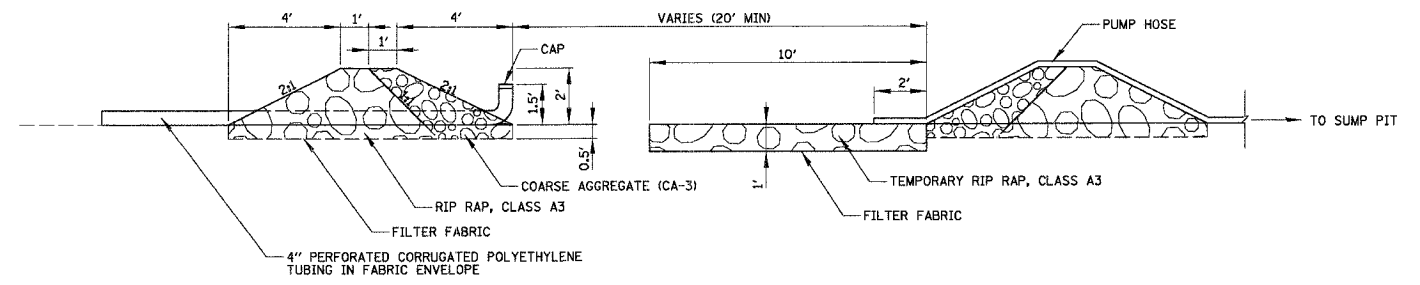
PLAN VIEW



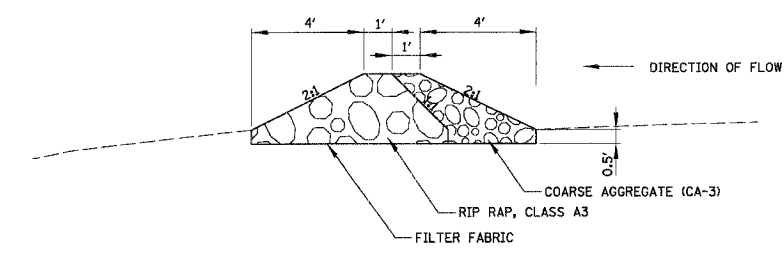
SECTION SUMP PIT DETAIL



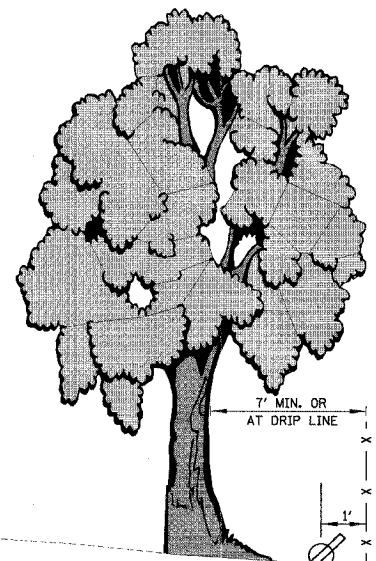
PLAN VIEW



SECTION PUMPING BASIN DETAIL



SECTION TEMPORARY AGGREGATE BERM DETAIL



LEGEND:
 1. THE FENCE SHALL BE LOCATED AT THE DRIP LINE OF THE TREES AND IN NO CASE CLOSER THAN 7' TO THE TRUNK OF ANY TREE.
 2. MAY ALSO BE USED AT WETLANDS, WATERS OF THE U.S. OR AT PROPERTY LINES. (SEE SOIL EROSION AND SEDIMENT CONTROL PLAN PRE-STAGE I SHEETS FOR LOCATIONS).

TREE STAND PROTECTION DETAIL

REVISIONS	
NAME	DATE

ILLINOIS DEPARTMENT OF TRANSPORTATION
 SOIL EROSION AND SEDIMENT CONTROL PLAN DETAILS
 SCALE: VERT. N.T.S.
 HORIZ. 9/13/2006
 DRAWN BY RCB
 CHECKED BY MEK

CHRISTOPHER B. BURKE ENGINEERING, LTD.
 9575 W. Higgins Road, Suite 600
 Rosemont, Illinois 60018
 (847) 823-0500



PLOT DATE = 9/13/2006
 FILE NAME = N:\Information\06\09\17\ERODING.v1\08171.DET
 USER NAME = BURKEB