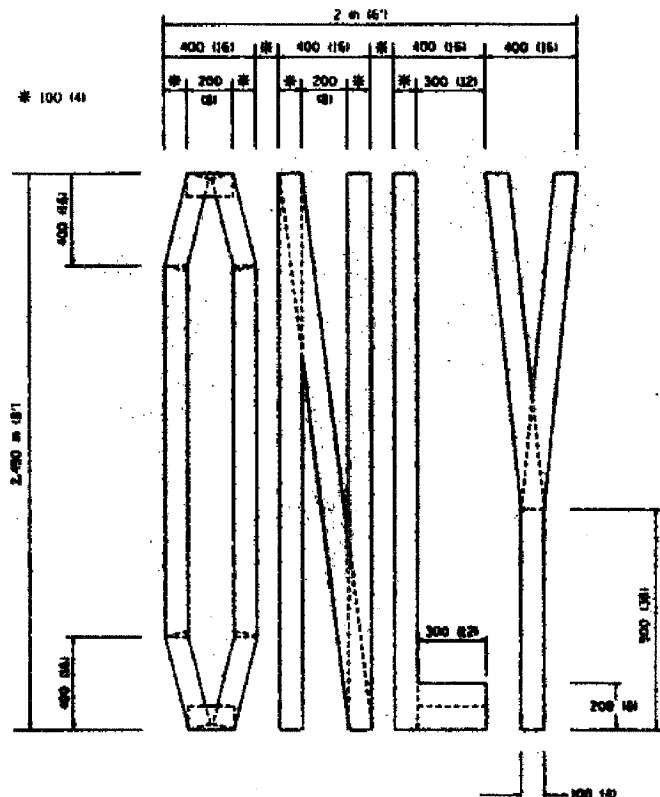
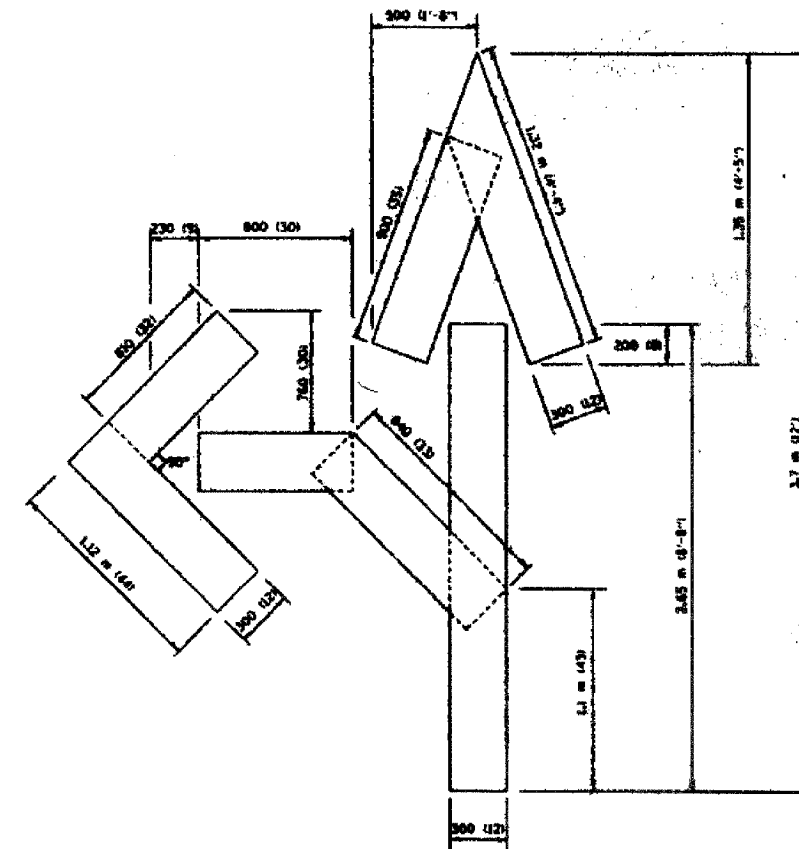


| | | | | |
|---------------------|---------|-----------|-----------|--------------|
| S.A. NO. | SECTION | COUNTY | SHEET NO. | TOTAL SHEETS |
| 1517-03-00247-00-B1 | | KANE | 121 | 113 |
| S.A. NO. | | SHEET NO. | | |
| 1517-03-00247-00-B1 | | 121 | | |

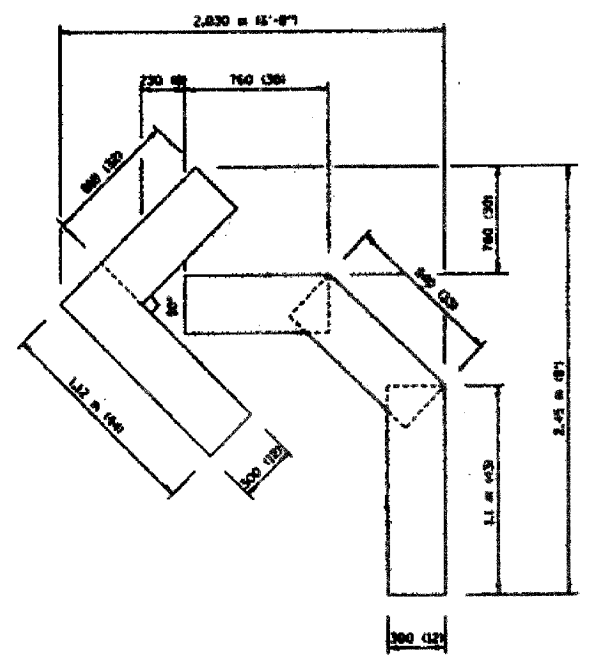
CONTRACT # 83867



QUANTITY
100 (4) LINE = 19.7 m (64.1 ft.)
1.97 sq. m (21.1 sq. ft.)



QUANTITY
100 (4) LINE = 25.3 m (82.5 ft.)
2.53 sq. m (27.5 sq. ft.)



QUANTITY
100 (4) LINE = 13.9 m (45.5 ft.)
1.39 sq. m (15.2 sq. ft.)

All dimensions are in millimeters (inches) unless otherwise shown.

ILLINOIS DEPARTMENT OF TRANSPORTATION

PAVEMENT MARKING
LETTERS AND SYMBOLS
FOR TRAFFIC STAGING

| REVISIONS | |
|--------------|----------|
| NAME | DATE |
| T. RAMMACHER | 09/18/94 |
| M. OBERLE | 06/20/95 |
| T. RAMMACHER | 06/05/99 |
| T. RAMMACHER | 11/04/97 |
| T. RAMMACHER | 03/02/98 |
| E. GONZ | 08/28/00 |

SCALE: NONE
DATE 10/18/2002

DRAWN BY CADD
CHECKED BY TC-16