

STATE OF ILLINOIS  
DEPARTMENT OF TRANSPORTATION  
DIVISION OF HIGHWAYS

PLANS FOR PROPOSED  
FEDERAL AID HIGHWAY

F.A.P. NO.	CONTRACT NO.	COUNTY	TOTAL SHEETS	SHEET NO.
348	83871	COOK	4	1
STA.	TO STA.			
FED. ROAD DIST. NO.	ILLINOIS	FED. AID PROJECT		

INDEX OF SHEETS

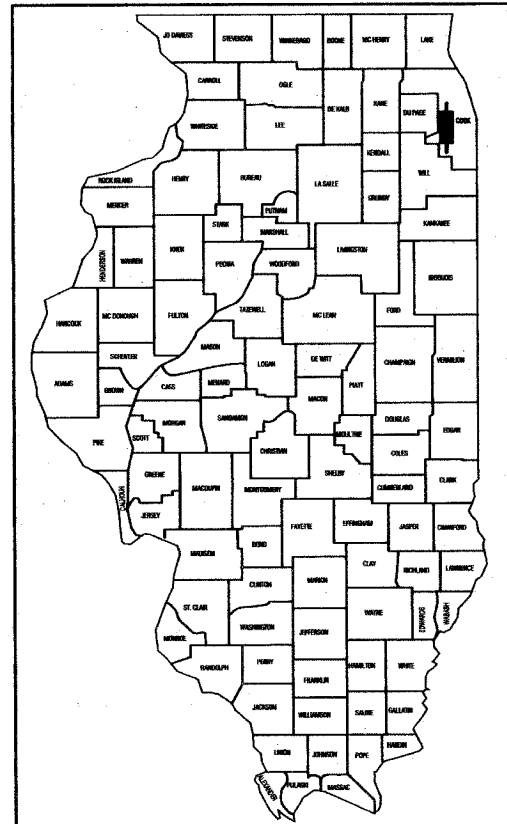
1. COVER SHEET
2. SUMMARY OF QUANTITIES, GENERAL NOTES & TYPICAL CROSS SECTIONS
3. PLAN SHEET
4. DISTRICT 1 TYPICAL PAVEMENT MARKINGS

STATE STANDARDS

- 000001-04 STANDARD SYMBOLS, ABBREVIATIONS AND PATTERNS
- 280001-02 TEMPORARY EROSION CONTROL SYSTEMS
- 424001-04 CURB RAMPS FOR SIDEWALKS
- 606001-02 CONCRETE CURB TYPE B AND COMBINATION CURB AND GUTTER
- 701101-01 OFF-ROAD OPERATIONS, MULTI-LANE, 4.5m (15') TO 600mm (24") FROM PAVEMENT EDGE
- 702001-06 TRAFFIC CONTROL DEVICES
- 701801-03 LANE CLOSURE MULTILANE 1W OR 2W CROSSWALK OR SIDEWALK CLOSURE

PLAN - 1"=20'  
PROFILE HORIZ. - N.A.  
PROFILE VERT. - N.A.  
CROSS SECTIONS HORIZ. - N.A.  
CROSS SECTIONS VERT. - N.A.

F.A.P. ROUTE 348  
HARLEM AVENUE SIDEWALK CONSTRUCTION  
CAL-SAG BRIDGE TO 115TH STREET  
S.T.P. PROJECT NO.: F-348-(031)  
SECTION NO.: 04-00050-00-SW  
VILLAGE OF WORTH  
COOK COUNTY  
C-91-009-05



STATE OF ILLINOIS DEPARTMENT OF TRANSPORTATION

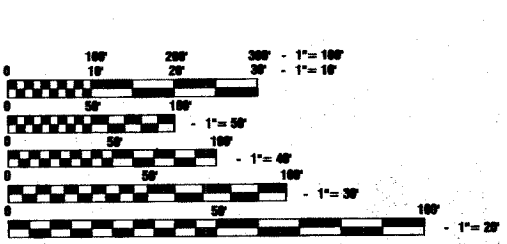

Approved: Edward J. Aug. 2006  
NORTH VILLAGE PRESIDENT 08/28/06  
Local Agency Position

Prepared: Christina Chamber Holt  
SEPTEMBER 1, 2006  
District 1 Engineer of Local Roads & Streets

Released for Bid Based on Limited Review: Sept. 11, 2006  
Diane O'Keefe/CD  
Deputy Director of Highways, Region 7 Engineer

DESCRIPTION OF IMPROVEMENT  
THIS IMPROVEMENT CONSISTS OF EARTH EXCAVATION, SIDEWALK CONSTRUCTION, AND ALL INCIDENTAL WORK AS NECESSARY TO COMPLETE THE IMPROVEMENT SHOWN HEREIN AND AS DESCRIBED IN THE SPECIFICATIONS.

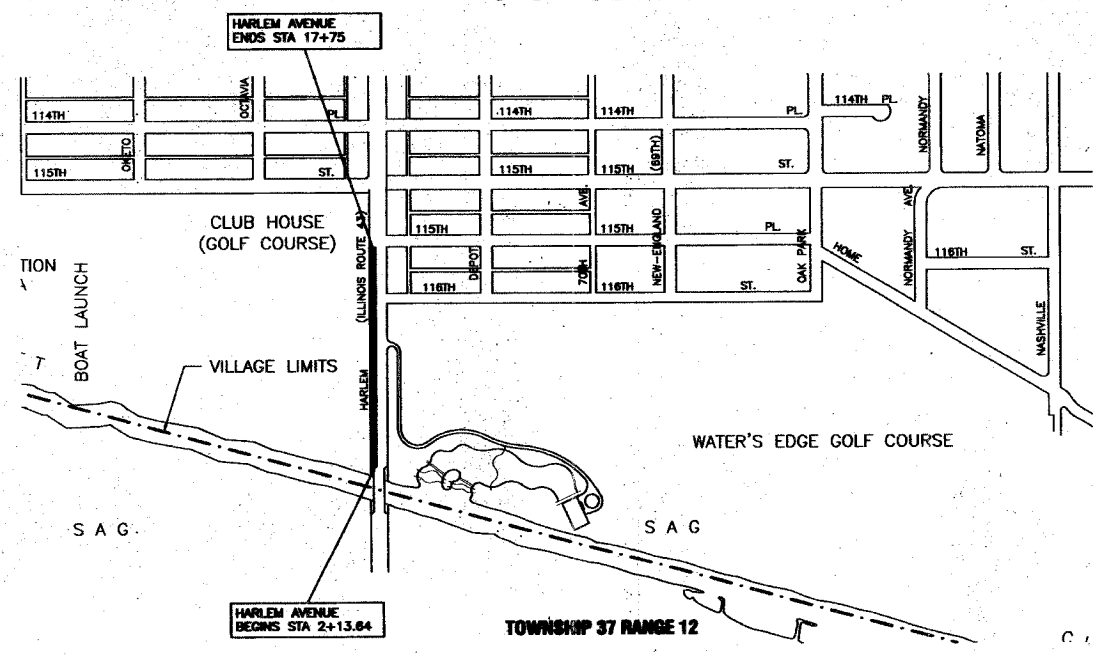
PREPARED BY OR UNDER THE DIRECT SUPERVISION OF:  
[Signature]  
8-17-06



FULL SIZE PLANS HAVE BEEN PREPARED USING STANDARD ENGINEERING SCALES, REDUCED SIZED PLANS WILL NOT CONFORM TO STANDARD SCALES, IN MAKING MEASUREMENTS ON REDUCED PLANS, THE ABOVE SCALES MAY BE USED.

J.U.L.I.E.  
JOINT UTILITY LOCATION INFORMATION FOR EXCAVATION  
1-800-892-0123

CONTRACT NO. 83871



LOCATION MAP - N.T.S.

GROSS LENGTH = 1061.36 FEET = 0.298 MILES  
NET LENGTH = 1061.36 FEET = 0.298 MILES

FEDERAL AID DESIGN ENGINEER: JESSICA MILLER 847-705-4487  
CONSULTANTS: ROBINSON ENGINEERING, LTD. 708-331-6700