

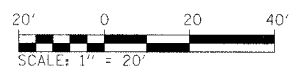
F.A. RTE.	SECTION	COUNTY	TOTAL SHEETS	SHEET NO.
2666	00-00254-01-BR	LAKE	70	11
STA. 98+50.00		TO STA. 104+00.00		
FED. ROAD DIST. NO.		ILLINOIS FED. AID PROJECT		

PROJECT NO. BHM-8003(213)  
CONTRACT NO. 83875

**REMOVAL LEGEND**

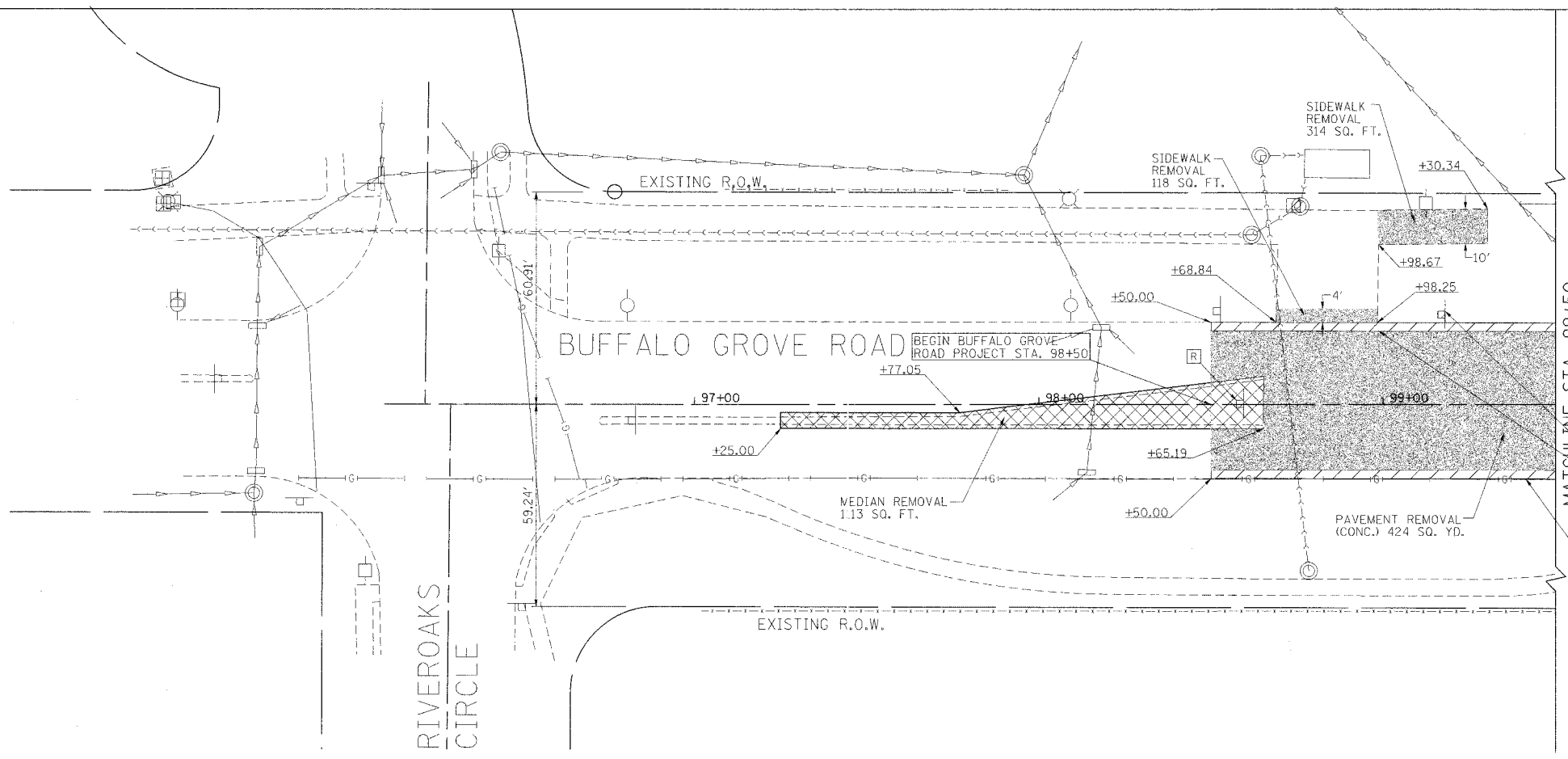
- PAVEMENT REMOVAL (CONCRETE)
- BITUMINOUS CONCRETE PAVEMENT REMOVAL
- RAISED MEDIAN REMOVAL (REPLACE WITH TEMPORARY BITUMINOUS PAVEMENT)
- CURB & GUTTER REMOVAL
- REMOVAL
- ADJUSTMENT
- EXISTING BORING
- TREE REMOVAL
- TREE PROTECTION

- RELOC SIN PAN ASSY TA. 1 EACH
- COMB. CURB GUTTER REM. 100. FT
- COMB. CURB GUTTER REM. 100. FT



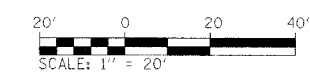
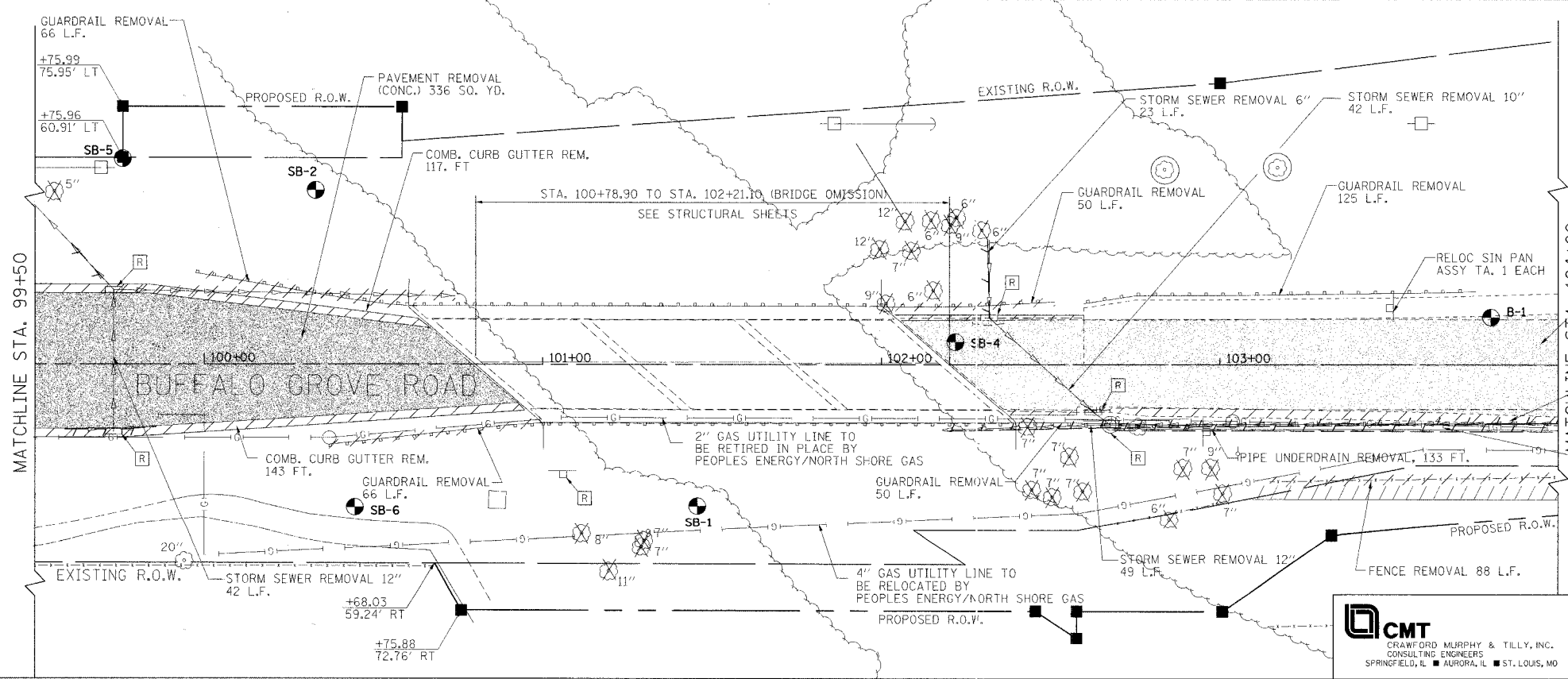
**TREE REMOVAL SCHEDULE LOCATION**

STA.	OFFSET
101+11.5	50.3' RT
101+19.5	61.4' RT
101+29.0	54.3' RT
101+30.0	52.5' RT
102+01.3	18.1' LT
102+15.3	22.0' LT
102+08.8	33.6' LT
102+07.0	42.2' LT
102+14.7	42.6' LT
102+20.4	41.3' LT
102+29.6	39.7' LT
102+43.2	18.3' RT
102+44.4	36.9' RT
102+50.4	39.0' RT
102+55.5	27.1' RT
102+59.0	37.3' RT
102+85.0	46.0' RT
102+89.0	30.4' RT
102+97.2	30.3' RT
103+00.8	37.9' RT
104+52.2	24.8' RT
104+75.2	24.0' RT



DATE	BY	REVISION

DATE	BY	REVISION



REVISIONS	NAME	DATE

**CMT**  
CRAWFORD MURPHY & TILLY, INC.  
CONSULTING ENGINEERS  
SPRINGFIELD, IL ■ AURORA, IL ■ ST. LOUIS, MO

ILLINOIS DEPARTMENT OF TRANSPORTATION  
**REMOVALS AND SOIL BORING LOCATIONS**  
BUFFALO GROVE ROAD  
SHEET 1 OF 2

SCALE: VERT.:  
HORIZ.: 1"=20'  
DATE: 7/21/06

DRAWN BY: SNH  
CHECKED BY: PNK

I:\lakeco\0220113\draw\sheet\tem-1.dgn