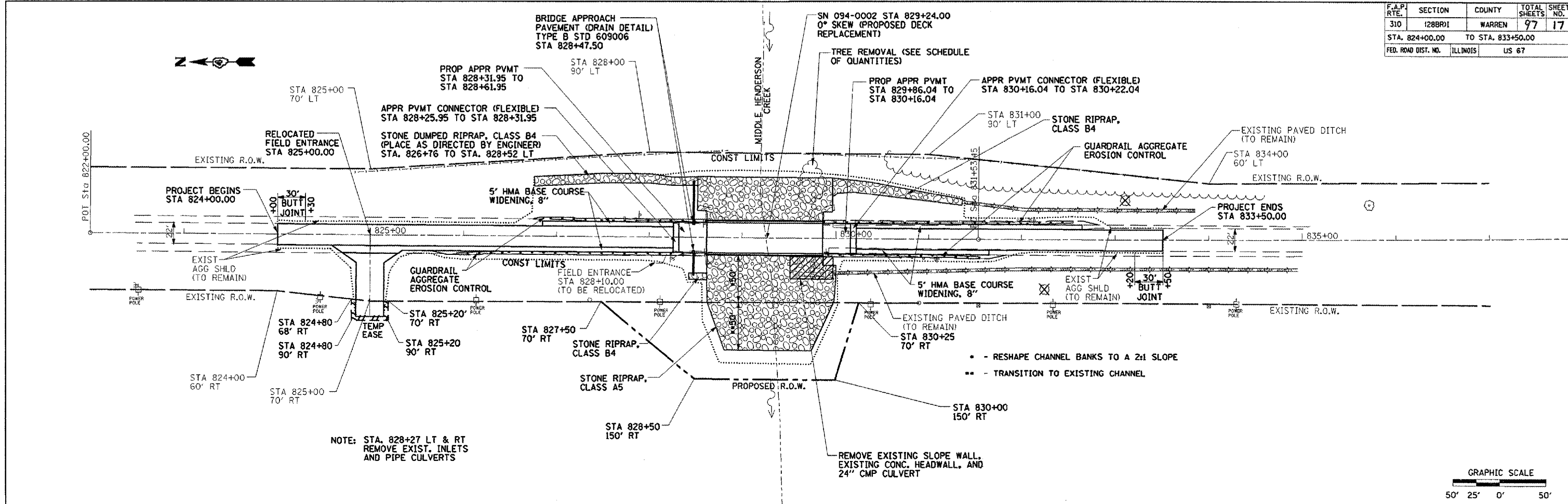



F.A.P. RTE.	SECTION	COUNTY	TOTAL SHEETS	SHEET NO.
310	128BR1	WARREN	97	17
STA. 824+00.00		TO STA. 833+50.00		
FED. ROAD DIST. NO.		ILLINOIS	US 67	

PLAN	DATE	BY
SURVEYED		
PLOTTED		
REVISION		
NO. OF WAYS CHECKED		
CAD FILE NAME		
NO.		


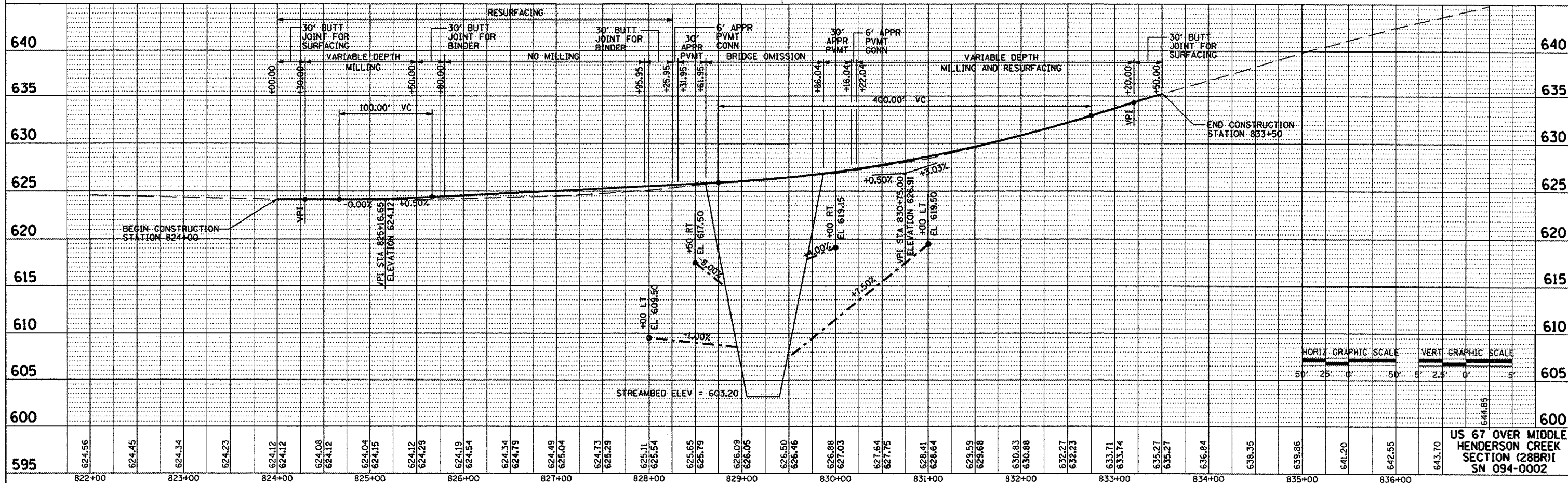


NOTE: STA. 828+27 LT & RT REMOVE EXIST. INLETS AND PIPE CULVERTS

- RESHAPE CHANNEL BANKS TO A 2:1 SLOPE
- TRANSITION TO EXISTING CHANNEL



PROFILE	DATE	BY
SURVEYED		
PLOTTED		
REVISION		
NO. OF WAYS CHECKED		
STRUCTURE NOTATION		
NO.		



US 67 OVER MIDDLE HENDERSON CREEK SECTION (28BR1) SN 094-0002