

F.A.P. RTE.	SECTION	COUNTY	TOTAL SHEETS	SHEET NO.
310	41-A1BR	McDONOUGH	58	12
STAL	TO STA.			
FED. ROAD DIST. NO.	ILLINOIS FED. AID PROJECT			

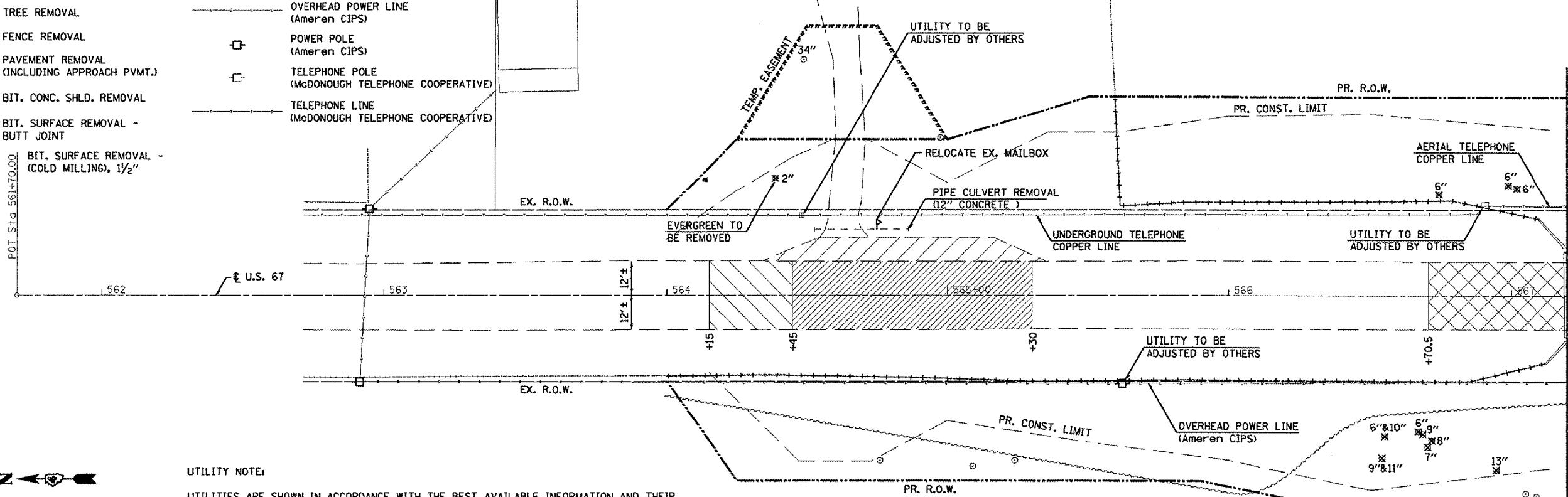
REMOVAL LEGEND

- x TREE REMOVAL
- ++++ FENCE REMOVAL
- [Cross-hatched] PAVEMENT REMOVAL (INCLUDING APPROACH PVMT.)
- [Diagonal lines /] BIT. CONC. SHLD. REMOVAL
- [Diagonal lines \] BIT. SURFACE REMOVAL - BUTT JOINT
- [Diagonal lines /] BIT. SURFACE REMOVAL - (COLD MILLING), 1/2"

UTILITY LEGEND

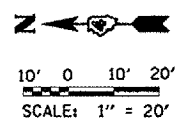
- [Line with cross-ticks] OVERHEAD POWER LINE (Ameren CIPS)
- [Square with cross] POWER POLE (Ameren CIPS)
- [Square with cross] TELEPHONE POLE (McDONOUGH TELEPHONE COOPERATIVE)
- [Line with cross-ticks] TELEPHONE LINE (McDONOUGH TELEPHONE COOPERATIVE)

SEC 26, TWP4N, R2W, 4TH P.M.

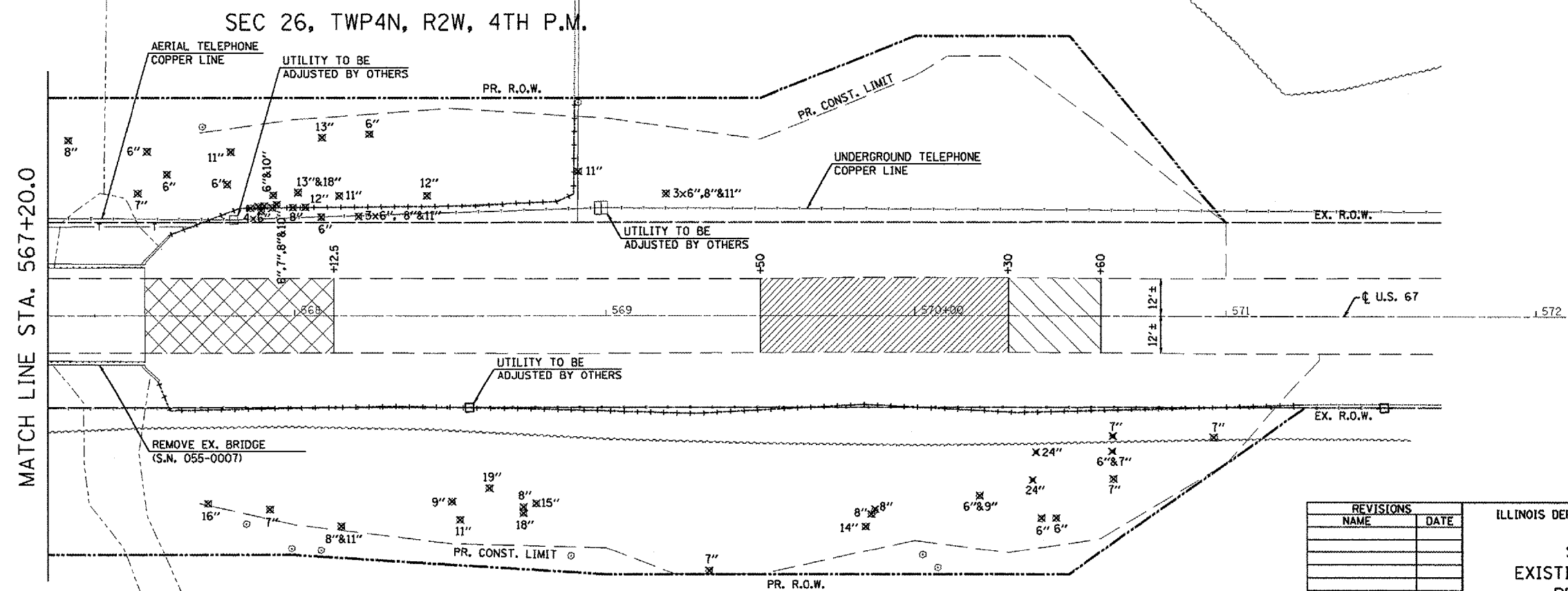


UTILITY NOTE:

UTILITIES ARE SHOWN IN ACCORDANCE WITH THE BEST AVAILABLE INFORMATION AND THEIR TRUE LOCATION IS NOT GUARANTEED TO BE AS SHOWN IN THE PLANS. IT SHALL BE THE CONTRACTOR'S RESPONSIBILITY TO DETERMINE THE EXACT LOCATION OF ALL UTILITIES AND CARRY OUT CONSTRUCTION ACTIVITIES ACCORDINGLY.



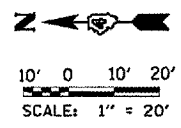
SEC 27, TWP4N, R2W, 4TH P.M.



MATCH LINE STA. 567+20.0

POT. Sta. 572+70.00

SEC 27, TWP4N, R2W, 4TH P.M.



REVISIONS	
NAME	DATE

ILLINOIS DEPARTMENT OF TRANSPORTATION

SN 055-0048

EXISTING UTILITIES AND

REMOVAL SHEET

SCALE: VERT. HORIZ. DATE

DRAWN BY _____

CHECKED BY _____

PLOT DATE = 06/28/05
 FILE NAME = C:\GIS\PROJECTS\88939\sheet11.dgn
 PLOT SCALE = 1/8"=20' / 1/4"=40'
 USER NAME = hudsonm