

F.A.P. RTE.	SECTION	COUNTY	TOTAL SHEETS	SHEET NO.
332	RX-1-BR-1	VERMILION	140	1

STATE OF ILLINOIS
DEPARTMENT OF TRANSPORTATION
DIVISION OF HIGHWAYS

**PROPOSED
HIGHWAY PLANS**

FAP ROUTE 332 (US 136)

SECTION RX-1-BR-1

STRUCTURE REPLACEMENT (SEATON HILL BRIDGE)

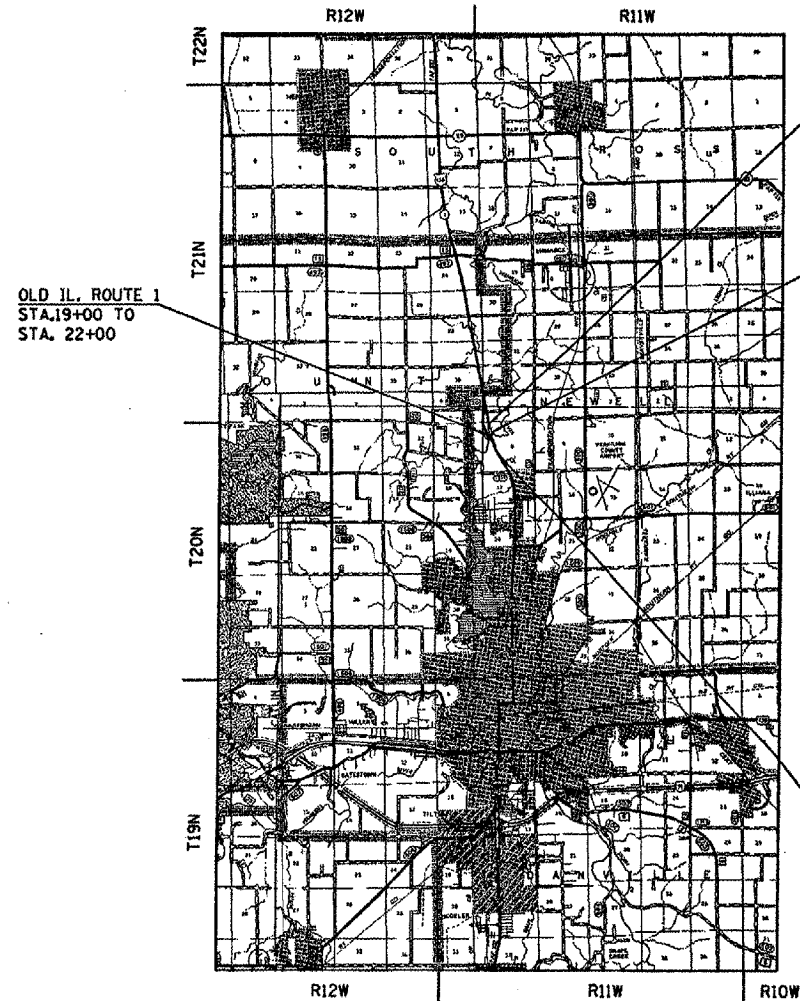
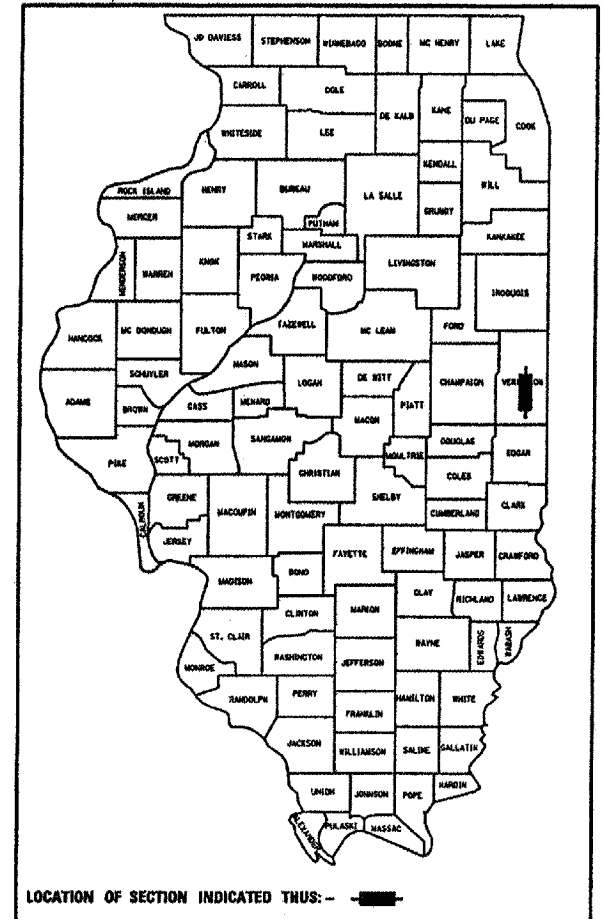
PROJECT BRF-0332(085)

NORTH FORK VERMILION RIVER 3.5 MI. N. OF DANVILLE
VERMILION COUNTY

C-95-056-96

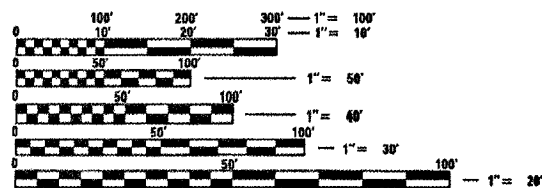
FOR INDEX OF SHEETS, SEE SHEET NO. 2
FOR SUMMARY OF QUANTITIES, SEE SHEET NO'S. 5 THRU 7

D-95-031-96



DESIGN DESIGNATION

4750(06) ARTERIAL 1.09(FD-20)



FULL SIZE PLANS HAVE BEEN PREPARED USING STANDARD
ENGINEERING SCALES. REDUCED SIZED PLANS WILL NOT
CONFORM TO STANDARD SCALES. IN MAKING MEASUREMENTS
ON REDUCED PLANS, THE ABOVE SCALES MAY BE USED.

J.U.L.I.E.
JOINT UTILITY LOCATION INFORMATION FOR EXCAVATION
1-800-892-0123 NEWELL TOWNSHIP

CONTRACT NO. 90841

TOTAL LENGTH OF SECTION & PROJECT=1,600.00 FEET=0.303 MILES
NET LENGTH OF SECTION & PROJECT=1,600.00 FEET=0.303 MILES

PROJECT ENGINEER: KEVIN TRAPP (217) 465-4181

SQUAD LEADER: JASON W. STULTS

STATE OF ILLINOIS
DEPARTMENT OF TRANSPORTATION
DIVISION OF HIGHWAYS

SUBMITTED: *Kevin Trapp*
DEPUTY DIRECTOR OF HIGHWAYS, REGION ENGINEER

October 13, 2006
Mike Stino
ENGINEER OF DESIGN AND ENVIRONMENT

October 13, 2006
Milton R. Seas, P.E.
DIRECTOR OF HIGHWAYS, CHIEF ENGINEER

**PRINTED BY THE AUTHORITY
OF THE STATE OF ILLINOIS**