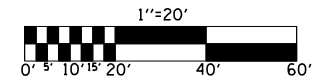


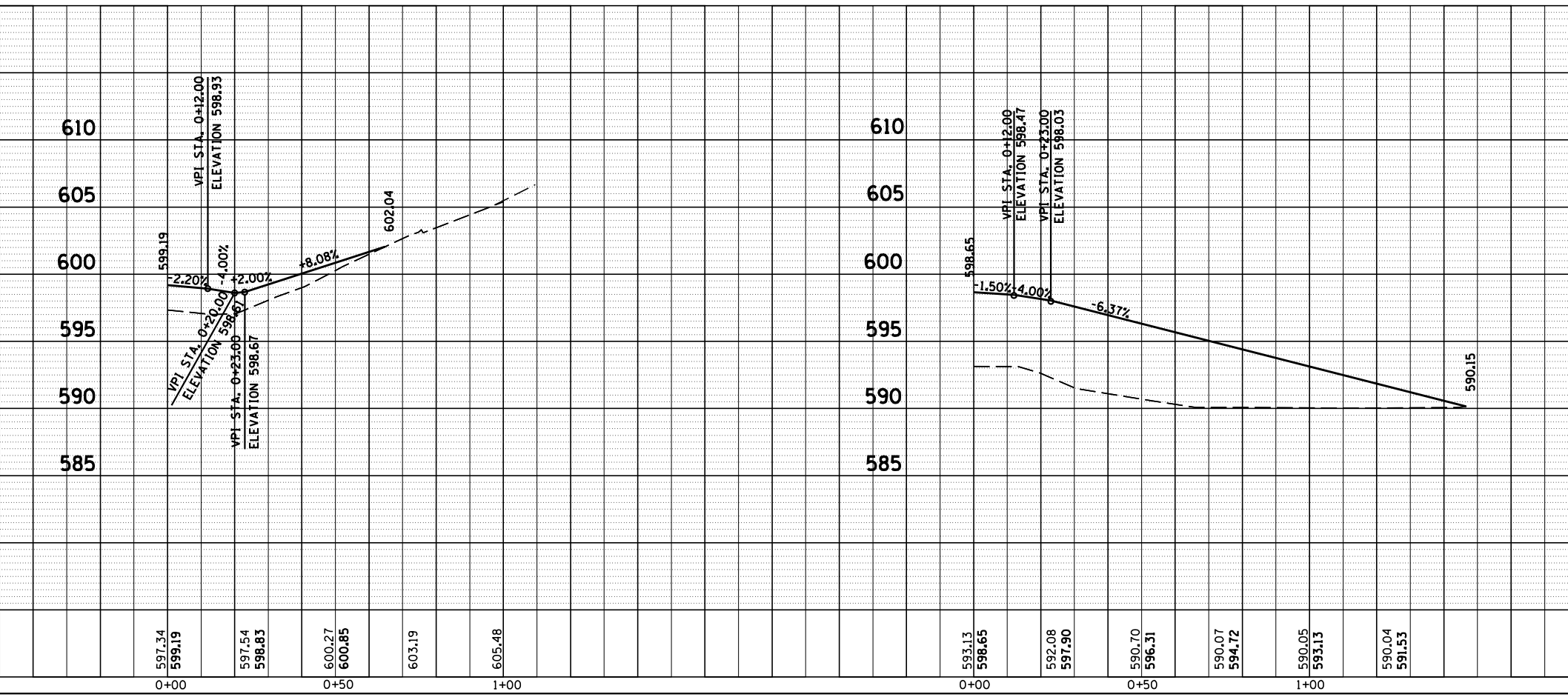
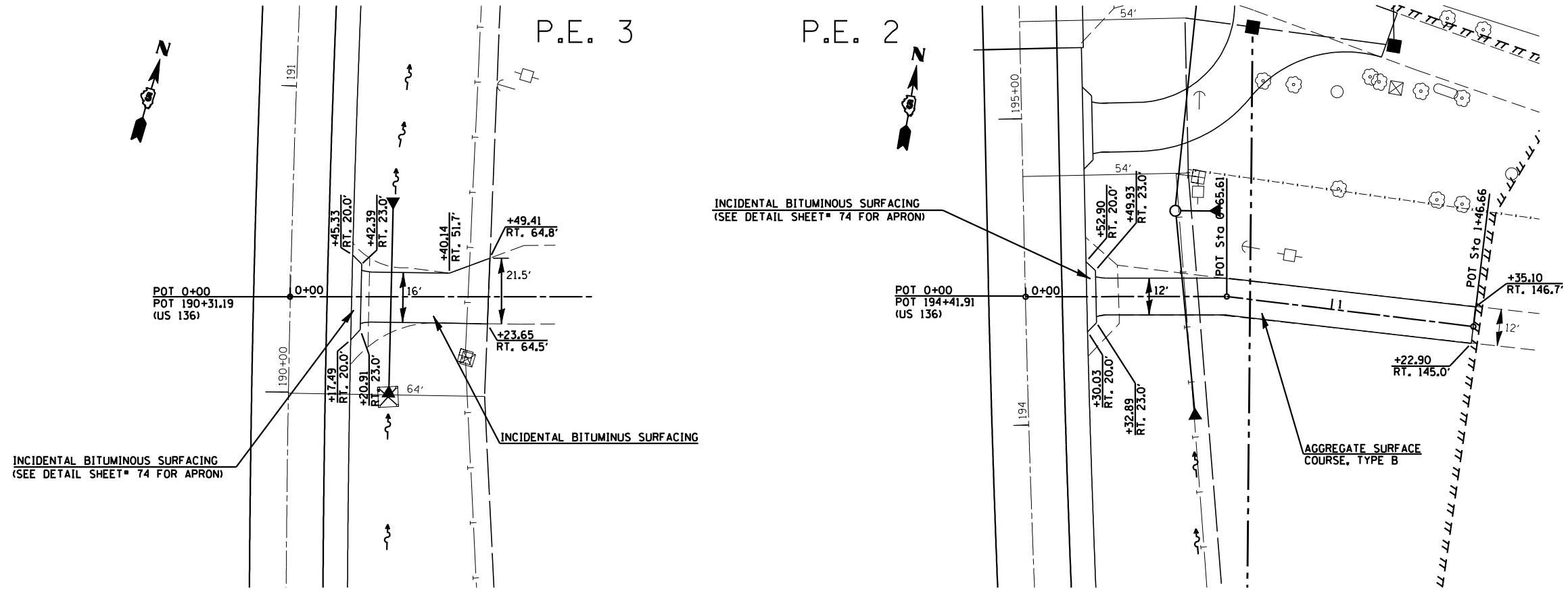
F.A.P. RTE.	SECTION	COUNTY	TOTAL SHEETS	SHEET NO.
332	BX-1-BB-1	VERMILION	140	26
STA. 0+00 TO STA. 1+46.66		FED. ROAD DIST. NO. ILLINOIS FED. AID PROJECT		



PLAN	SURVEYED	BY	DATE
NO.	PLOTTED		
	NOTED		
	BY		
	DATE		

PROFILE	SURVEYED	BY	DATE
NO.	PLOTTED		
	NOTED		
	BY		
	DATE		

PLOT DATE = 8/28/2006  
 FILE NAME = c:\projects\90841\90841\p20.dgn  
 PLOT SCALE = 42,352% / IN.  
 USER NAME = stults,jr



P.E. 2 & 3 Plan & Profile-20 Scale