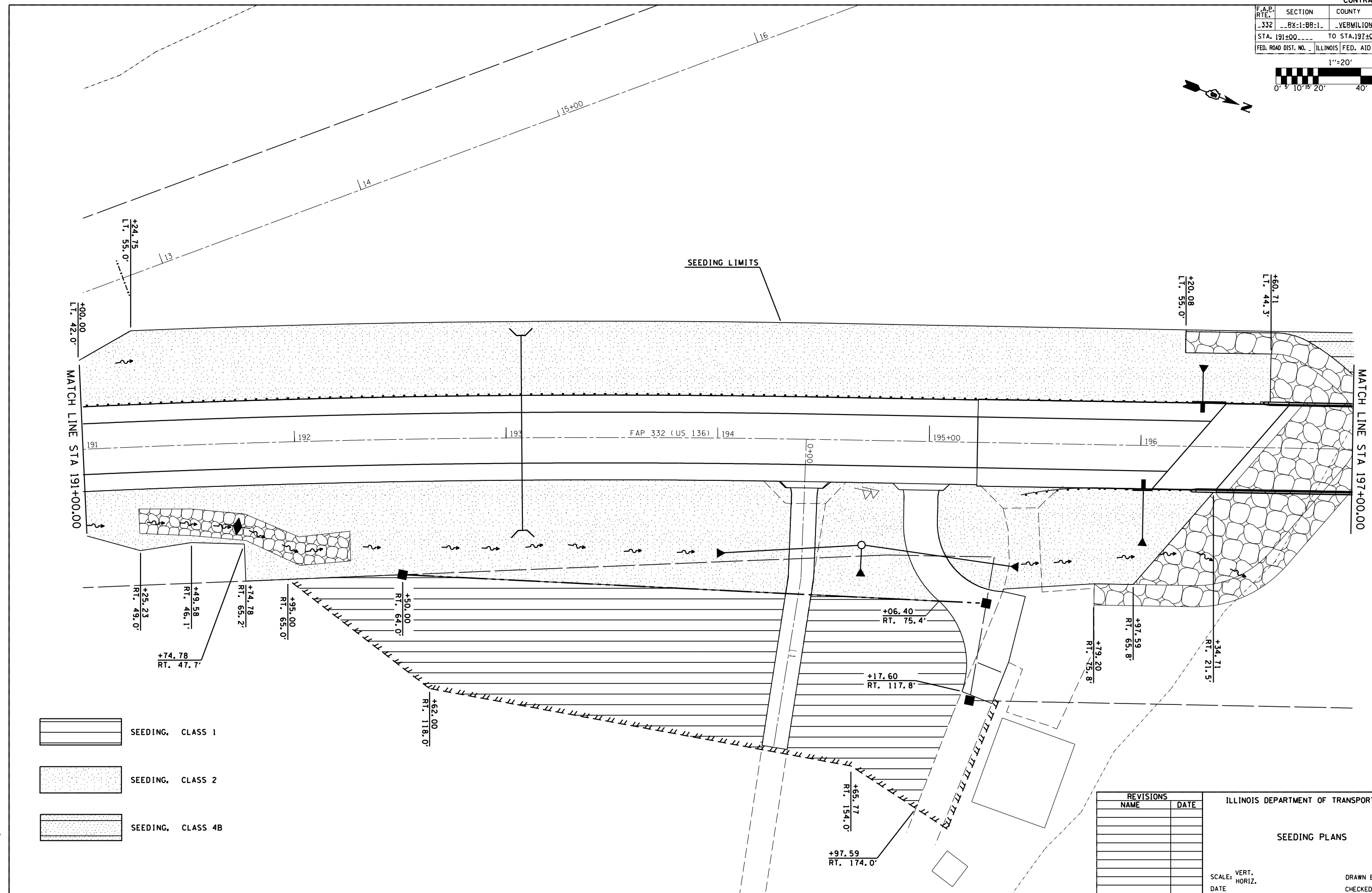
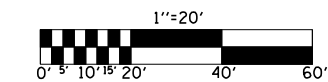


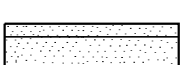


F.A.P. RTE.	SECTION	COUNTY	TOTAL SHEETS	SHEET NO.
332	1-BB-1	VERMILION	140	38
STA. 191+00		TO STA. 197+00		
FED. ROAD DIST. NO.		ILLINOIS FED. AID PROJECT		



-  SEEDING, CLASS 1
-  SEEDING, CLASS 2
-  SEEDING, CLASS 4B

REVISIONS	
NAME	DATE

ILLINOIS DEPARTMENT OF TRANSPORTATION

SEEDING PLANS

SCALE: VERT. _____
HORIZ. _____

DATE _____

DRAWN BY _____
CHECKED BY _____

PLOT DATE = 8/28/2006
 FILE NAME = c:\projects\90841\136\136_seeding20.dgn
 PLOT SCALE = 42,352% / IN.
 USER NAME = stults,j