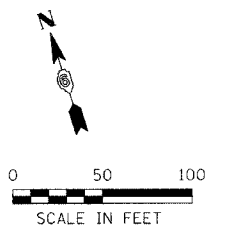


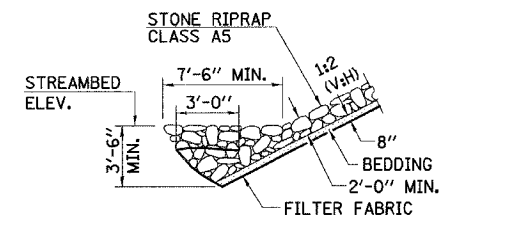
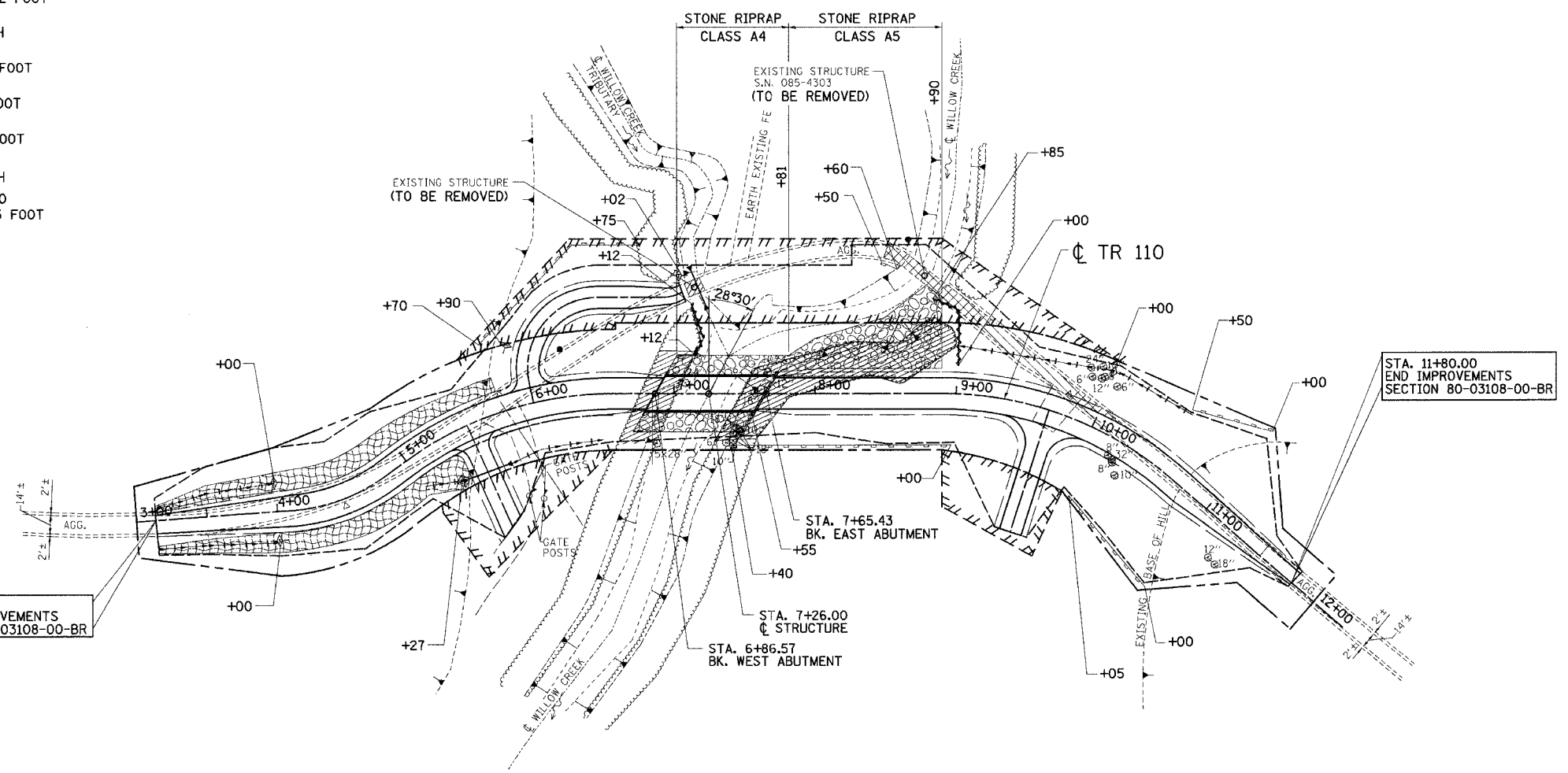
SEC. 17, T. 3 N., R. 3 W., 4TH P.M.

F.A. RTE.	SECTION	COUNTY	TOTAL SHEETS	SHEET NO.
TR 110	80-03108-00-BR	SCHUYLER	20	5
STA.	3+00	TO STA.	12+00	
FED. ROAD DIST. NO.	ILLINOIS	FED. AID PROJECT	*	

* BR05-169(35)



- LT. STA. 3+13.74 TO LT. STA. 5+70
EROSION CONTROL BLANKET = 334 SQ. YD.
- LT. STA. 4+00
TEMPORARY DITCH CHECK = 1 EACH
- LT. STA. 5+90
TEMPORARY DITCH CHECK = 1 EACH
- LT. STA. 5+70 TO RT. STA. 6+75
PERIMETER EROSION BARRIER = 142 FOOT
- LT. STA. 7+02
TEMPORARY DITCH CHECK = 1 EACH
- LT. STA. 7+12 TO LT. STA. 7+12
FENCE (EROSION CONTROL) = 40 FOOT
- LT. STA. 8+50 TO LT. STA. 8+60
FENCE (EROSION CONTROL) = 12 FOOT
- LT. STA. 8+85 TO LT. STA. 9+00
FENCE (EROSION CONTROL) = 60 FOOT
- LT. STA. 10+00
TEMPORARY DITCH CHECK = 1 EACH
- LT. STA. 10+50 TO LT. STA. 11+00
PERIMETER EROSION BARRIER = 55 FOOT



TYPICAL STONE RIPRAP, CLASS A5

LEGEND

- PERIMETER EROSION BARRIER
- INLET AND PIPE PROTECTION
- TEMPORARY DITCH CHECK
- EROSION CONTROL BLANKET
- FENCE (EROSION CONTROL)

- RT. STA. 3+3.74 TO RT. STA. 5+38
EROSION CONTROL BLANKET = 343 SQ. YD.
- RT. STA. 4+00
TEMPORARY DITCH CHECK = 1 EACH
- RT. STA. 5+27
INLET AND PIPE PROTECTION = 1 EACH
- RT. STA. 7+40 TO RT. STA. 7+55
FENCE (EROSION CONTROL) = 30 FOOT
- RT. STA. 7+40 TO RT. STA. 9+00
PERIMETER EROSION BARRIER = 160 FOOT
- RT. STA. 10+05 TO RT. STA. 11+00
PERIMETER EROSION BARRIER = 83 FOOT

ILLINOIS DEPARTMENT OF TRANSPORTATION
EROSION CONTROL PLAN
 T.R. ROUTE 110
 SECTION 80-03108-00-BR
 BROOKLYN TOWNSHIP
 SCHUYLER COUNTY

REVISIONS	
NAME	DATE

SCALE: VERT. DRAWN BY: MABUS
 HORIZ. DESIGNED BY: KUNTZMAN
 DATE 04/22/03 - PAM CHECKED BY: COLBROOK

GREENE & BRADFORD, INC.
 OF SHERIDAN
 CONSULTING ENGINEERS
 1000 S. WASHINGTON ST., SUITE 200
 SHERIDAN, WY 82801
 PROFESSIONAL ENGINEERING LICENSE NO. 10000
 PROFESSIONAL SURVEYING LICENSE NO. 10000

COMPUTER FILE NO. 2341EC
 PROJECT 02341
 04/20/04 - MML

DESIGN		
INT.	DATE	REASON

PLOTS & CHECKS		
INT.	DATE	REASON

FILE NAME = J:\02341\DRAWINGS\2341EC.dwg
 PLOT SCALE = 50.0000
 PLOT DATE = 6/30/2006
 PLOTTER = HP DesignJet 500
 OPERATOR = michelle

CHECKS		
INT.	DATE	REASON