

district
8/23/2006
c:\projects\94783d\04799pa.dgn

FOR INDEX OF SHEETS, SEE SHEET NO. 2

STATE OF ILLINOIS
DEPARTMENT OF TRANSPORTATION
DIVISION OF HIGHWAYS

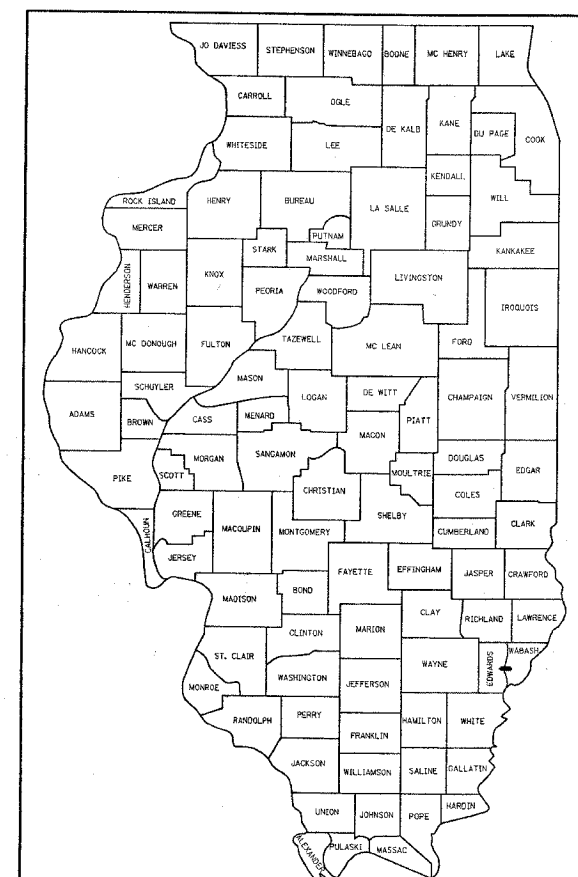
**PROPOSED
HIGHWAY PLANS**

SBI 1E (BROWNS LOOP)
SECTION (8C)B-2
PROJECT: ACBROS-0185(024)
WABASH COUNTY

C-97-053-04

S.B.I. RTE.	SECTION	COUNTY	TOTAL SHEETS	SHEET NO.
1E	(8C)B-2	WABASH	36	1

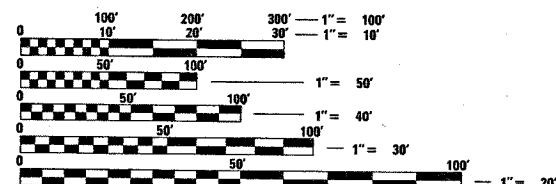
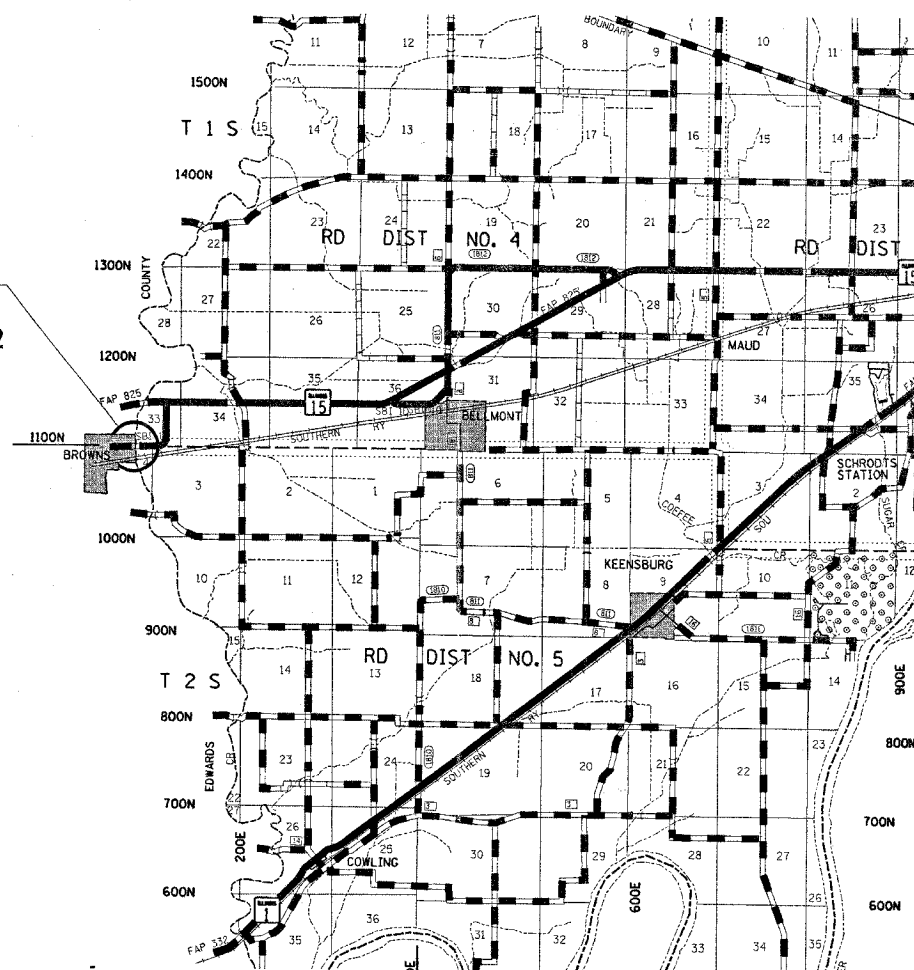
D-97-047-99



LOCATION OF SECTION INDICATED THUS: - [black box] -

2003 ADT = 300

PROJECT LOCATION:
SECTION (8C)B-2
STRUCTURE #093-0022
STATION 204 + 42.25



FULL SIZE PLANS HAVE BEEN PREPARED USING STANDARD ENGINEERING SCALES. REDUCED SIZED PLANS WILL NOT CONFORM TO STANDARD SCALES. IN MAKING MEASUREMENTS ON REDUCED PLANS, THE ABOVE SCALES MAY BE USED.

J.U.L.I.E.
JOINT UTILITY LOCATION INFORMATION FOR EXCAVATION
1-800-892-0123

TOWNSHIP: ROAD DISTRICT NO. 5

CONTRACT NO. 94783

GROSS LENGTH = 667.52 FEET = 0.13 MILES
NET LENGTH = 667.52 FEET = 0.13 MILES

STATE OF ILLINOIS
DEPARTMENT OF TRANSPORTATION
DIVISION OF HIGHWAYS

SUBMITTED Aug 24, 2006
Christ M. Reed
DEPUTY DIRECTOR OF HIGHWAYS, REGION ENGINEER

October 13, 2006
Mike Line
ENGINEER OF DESIGN AND ENVIRONMENT

October 13, 2006
Milton R. Sees
DIRECTOR OF HIGHWAYS, CHIEF ENGINEER

PRINTED BY THE AUTHORITY
OF THE STATE OF ILLINOIS

PROJECT ENGINEER : BILL STANLEY
SQUAD LEADER : JENNIFER WENTHE
DESIGNER : JENNIFER WENTHE
TELEPHONE : 217/342-3951 EX. 361