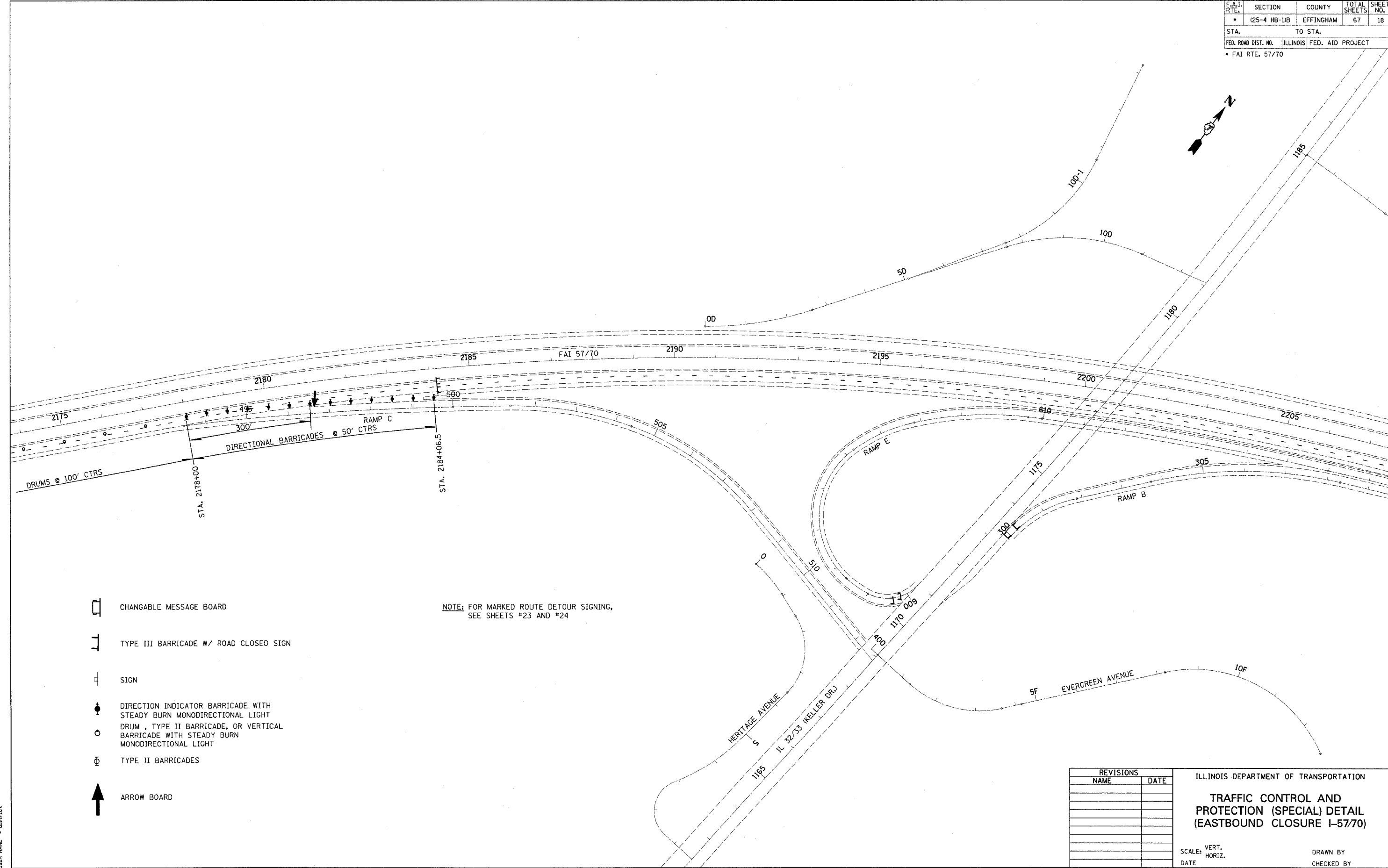










| F.A.I. RTE. | SECTION | COUNTY | TOTAL SHEETS | SHEET NO. |
|---------------------|--------------|---------------------------|--------------|-----------|
| • | (25-4 HB-1)B | EFFINGHAM | 67 | 18 |
| STA. | | TO STA. | | |
| FED. ROAD DIST. NO. | | ILLINOIS FED. AID PROJECT | | |
| • FAI RTE. 57/70 | | | | |



-  CHANGABLE MESSAGE BOARD
-  TYPE III BARRICADE W/ ROAD CLOSED SIGN
-  SIGN
-  DIRECTION INDICATOR BARRICADE WITH STEADY BURN MONODIRECTIONAL LIGHT
-  DRUM, TYPE II BARRICADE, OR VERTICAL BARRICADE WITH STEADY BURN MONODIRECTIONAL LIGHT
-  TYPE II BARRICADES
-  ARROW BOARD

NOTE: FOR MARKED ROUTE DETOUR SIGNING, SEE SHEETS #23 AND #24

| REVISIONS | |
|-----------|------|
| NAME | DATE |
| | |
| | |
| | |
| | |
| | |
| | |
| | |
| | |
| | |
| | |

ILLINOIS DEPARTMENT OF TRANSPORTATION

TRAFFIC CONTROL AND PROTECTION (SPECIAL) DETAIL (EASTBOUND CLOSURE I-57/70)

SCALE: VERT. _____
HORIZ. _____

DATE _____ DRAWN BY _____
CHECKED BY _____

PLOT DATE = 02/14/2006
PLOT SCALE = 1"=50'
PLOT SCALE = 1"=50'
USER NAME = dsh1101