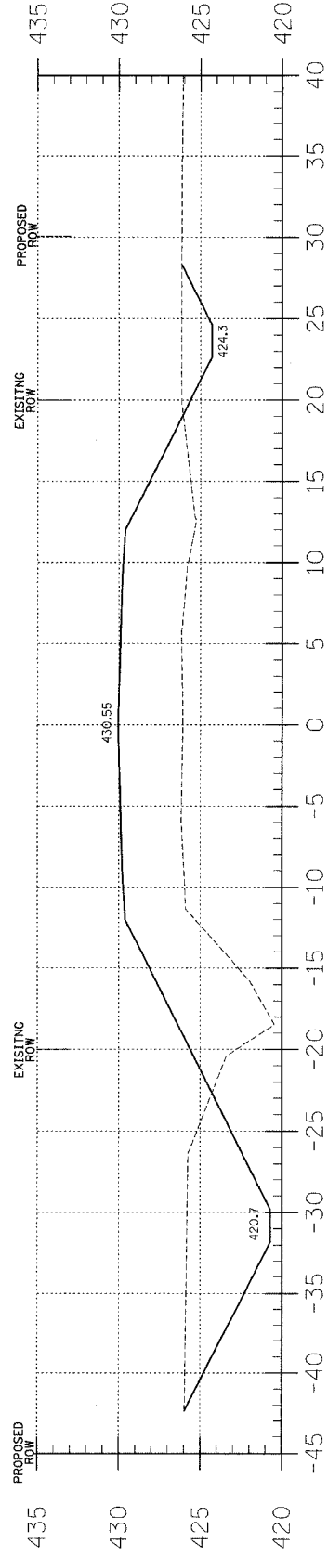
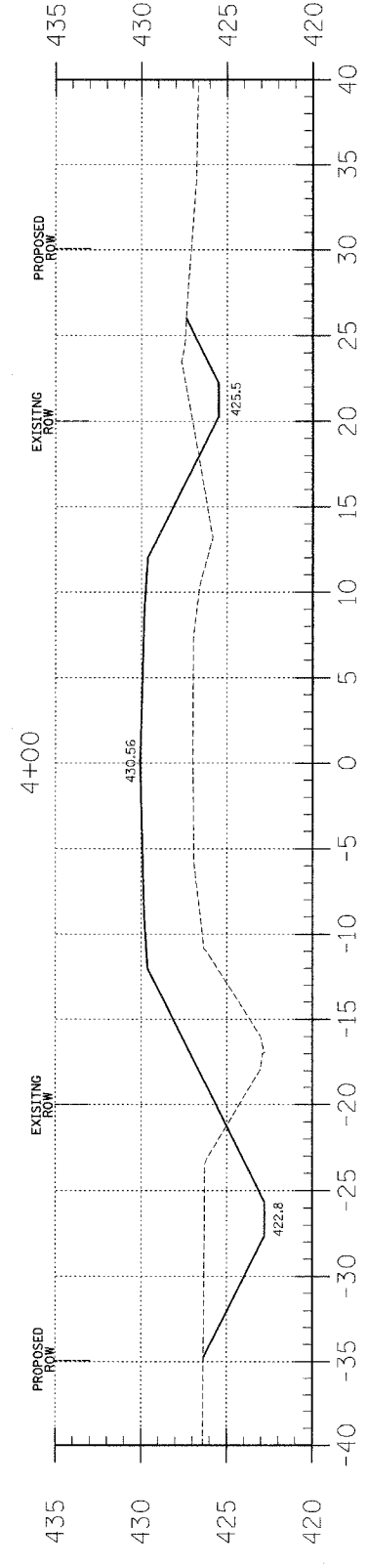


C = 100.4
F = 192.0

4+50

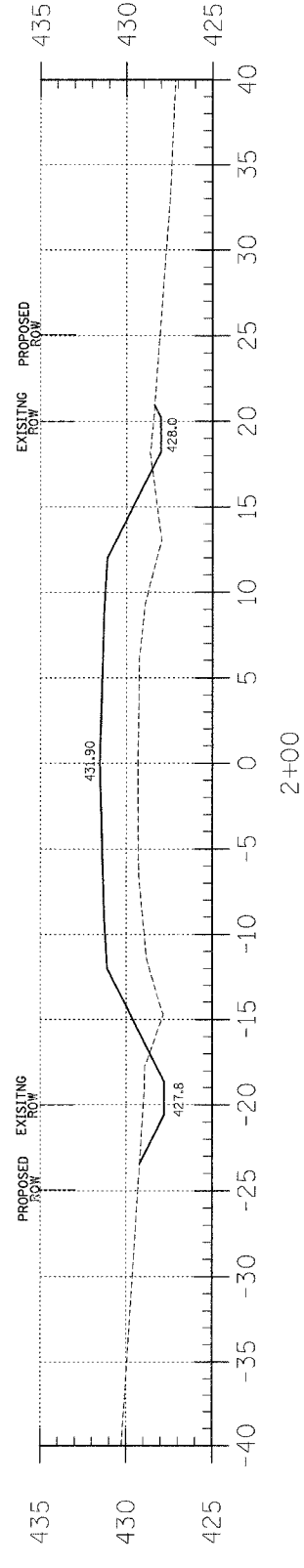


C = 68.5
F = 152.6



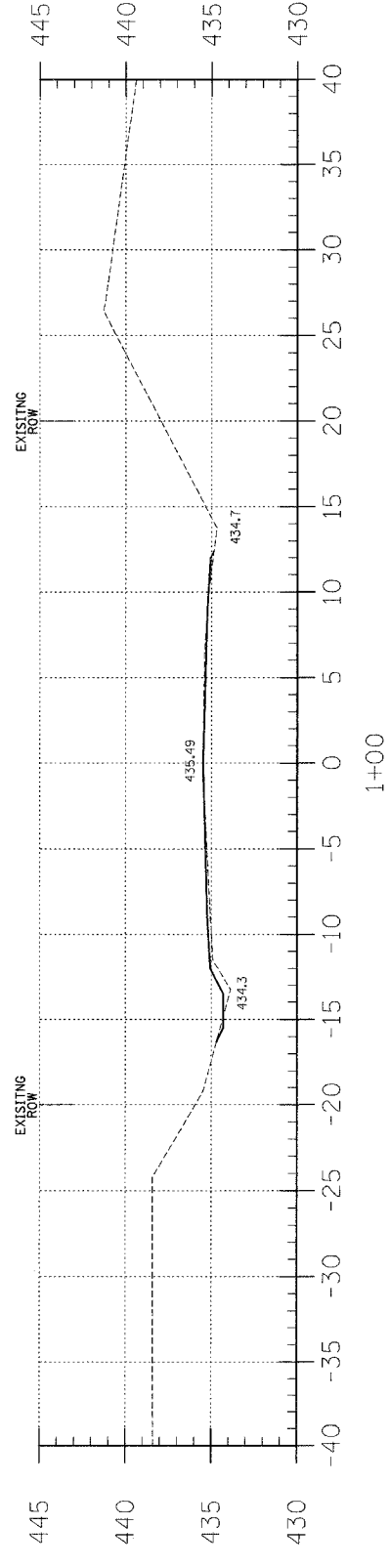
C = 37.9
F = 117.4

3+00



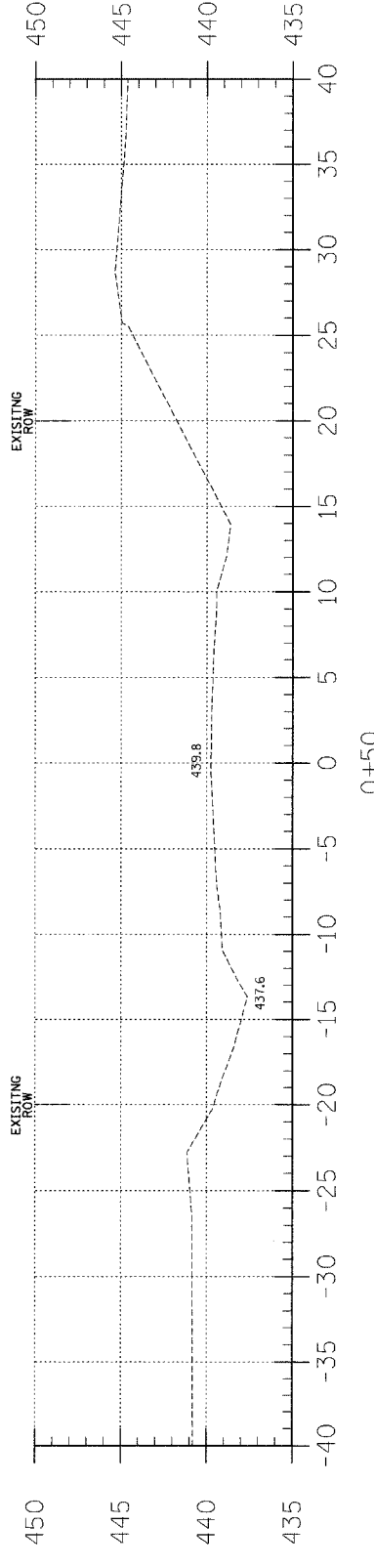
C = 6.6
F = 70.1

2+00



C = 0.6
F = 2.5

1+00



0+50

EARTHWORK SCHEDULE

LOCATION	EARTH EXCAVATION	CHANNEL EXCAVATION	ESTIMATED UNSUITABLE MATERIAL	SUITABLE MATERIAL ADJUSTED FOR SHRINKAGE	EMBANKMENT	EARTHWORK BALANCE WASTE (+) OR SHORTAGE (-)
	CUBIC YARD	CUBIC YARD	CUBIC YARD	CUBIC YARD	CUBIC YARD	CUBIC YARD
STA 0+00 TO 4+61.6	450.0	0.0	0.0	337.5	1303.2	-965.7
STA 4+61.6 TO 5+38.4	0.0	465.0	232.5	174.4	0.0	-174.4
STA 5+38.4 TO 10+00	45.0	0.0	0.0	33.8	960.5	-926.7
0 FIELD ENTRANCES	0.0	0.0	0.0	0.0	0.0	0.0
TOTAL	495.0	465.0	232.5	545.7	2263.7	-1718.0

T.R.	SECTION	COUNTY	TOTAL SHEETS	SHEET NO.
82	03-18108-CO-BR	WAYNE	12	3
FED. ROAD DIST. NO. 7 ILLINOIS		TURNER CREEK		323 W. 3RD. ST. P.O. BOX 160 MT. CARMEL, IL 62863
PROJECT# BR05-191(49)		CONTRACT# 95476		PHONE: (618)-262-8661 FAX: (618)-263-3327
LEC JOB # RD41.017WA				
405 W. STATE ST. SUITE 1 SPRINGETON, IN 47670				
PHONE: (812)-386-7611 FAX: (812)-385-2812				
LAMAC ENGINEERING CO.				
PROFESSIONAL DESIGN FIRM LAND SURVEY & PROFESSIONAL ENGINEERING CORPORATION 184-000887 (82-032435)/(35-002769)				
AARON M. MEFFORD REGISTERED PROFESSIONAL ENGINEER OF ILLINOIS				
NAME <i>Aaron Mefford</i> SIGNATURE DATE 7-11-06 11-30-07 EXPIRES				
ORCHARD TOWNSHIP TOWNSHIP ROUTE 82 WAYNE COUNTY, ILLINOIS				
SHEET TITLE:				
CROSS-SECTIONS				
SCALE:	1" = 5'			
BY:	AMM			
DATE:	06/06			
REV:	MLG			
3	OF	12		
SHEETS				
SHEET NO. 3				