







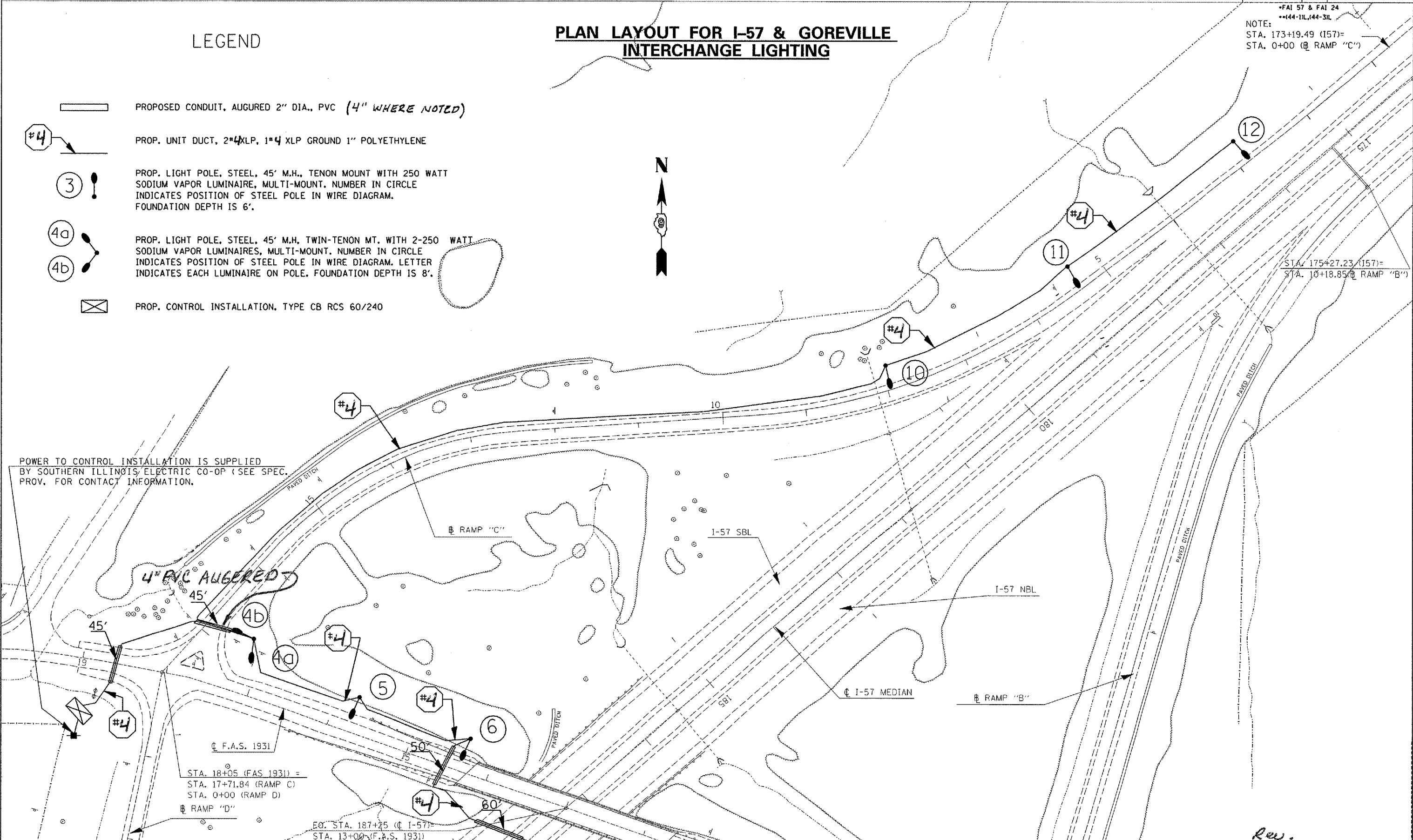
F.A.I. RTE.	SECTION	COUNTY	TOTAL SHEETS	SHEET NO.
-	-	JOHNSON	15	5
STA.	TO STA.			
FED. ROAD DIST. NO.	ILLINOIS FED. AID PROJECT			
	*FAI 57 & FAI 24			
	**44-11L, 44-31L			

NOTE:
 STA. 173+19.49 (I57)=
 STA. 0+00 @ RAMP "C"

PLAN LAYOUT FOR I-57 & GOREVILLE INTERCHANGE LIGHTING

LEGEND

-  PROPOSED CONDUIT, AUGURED 2" DIA., PVC (4" WHERE NOTED)
-  PROP. UNIT DUCT, 2*4 XLP, 1*4 XLP GROUND 1" POLYETHYLENE
-  PROP. LIGHT POLE, STEEL, 45' M.H., TENON MOUNT WITH 250 WATT SODIUM VAPOR LUMINAIRE, MULTI-MOUNT. NUMBER IN CIRCLE INDICATES POSITION OF STEEL POLE IN WIRE DIAGRAM. FOUNDATION DEPTH IS 6'.
-  PROP. LIGHT POLE, STEEL, 45' M.H., TWIN-TENON MT. WITH 2-250 WATT SODIUM VAPOR LUMINAIRES, MULTI-MOUNT. NUMBER IN CIRCLE INDICATES POSITION OF STEEL POLE IN WIRE DIAGRAM. LETTER INDICATES EACH LUMINAIRE ON POLE. FOUNDATION DEPTH IS 8'.
- 
-  PROP. CONTROL INSTALLATION, TYPE CB RCS 60/240



POWER TO CONTROL INSTALLATION IS SUPPLIED BY SOUTHERN ILLINOIS ELECTRIC CO-OP (SEE SPEC. PROV. FOR CONTACT INFORMATION).

4" PVC AUGERED

Rev.