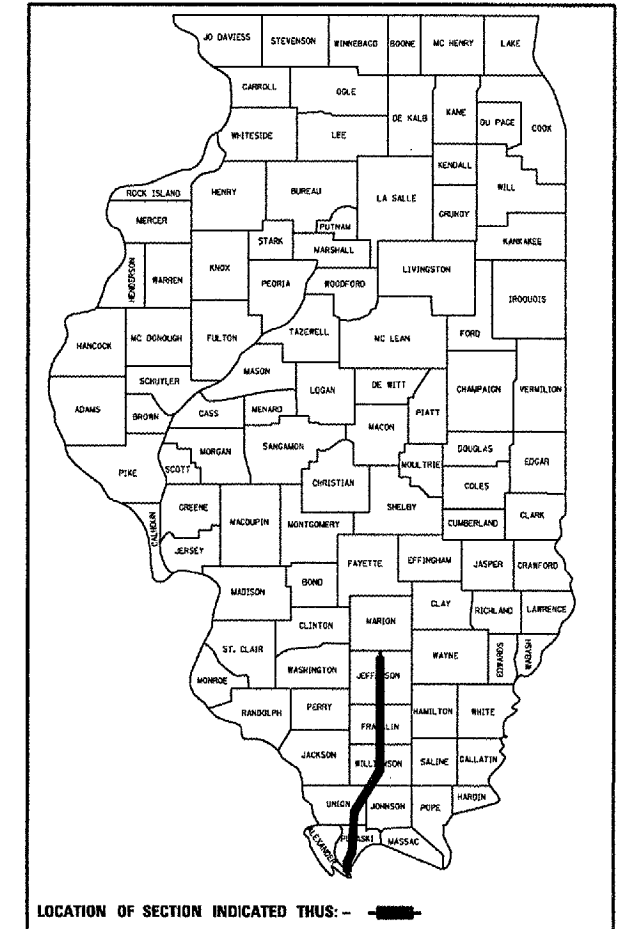


F.A.I. RTE.	SECTION	COUNTY	TOTAL SHEETS	SHEET NO.
57	*	VARIOUS	21	1

\* D-9 SAFETY FY 07-1

D-99-041-06  
+5  
26



STATE OF ILLINOIS  
DEPARTMENT OF TRANSPORTATION  
DIVISION OF HIGHWAYS

**PROPOSED  
INTERSTATE HIGHWAY PLANS**

F.A.I. ROUTE 57 (I-57)  
SECTION D-9 SAFETY FY 07-1  
PROJECT NO: HSIP-057-1 (195)004  
VARIOUS COUNTIES  
C-99-051-06

**INDEX OF SHEETS**

SHEET NO.	DESCRIPTION
1	COVER SHEET
2	GENERAL NOTES LISTING OF APPLICABLE HIGHWAY STANDARDS
3	SUMMARY OF QUANTITIES
3A.-3D.	SOIL BORING LOGS
4-4A	TYPICAL SECTIONS
5-7	SCHEDULES OF QUANTITIES
8-14	PLAN SHEETS FOR CABLE BARRIER SYSTEM
15-18	DETAILS FOR PIER PROTECTION PLACEMENT
19	DETAIL FOR DRAIN IN ATTENUATOR BASE
20	DETAIL OF SLOPES FOR ATTENUATOR BASE
21	DETAIL OF SLOPES FOR ATTENUATOR BASE WITH AN EXISTING DRAINAGE STRUCTURE

**MEDIAN CABLE BARRIER SYSTEM**

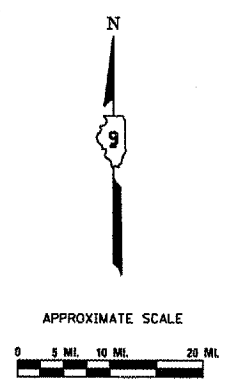
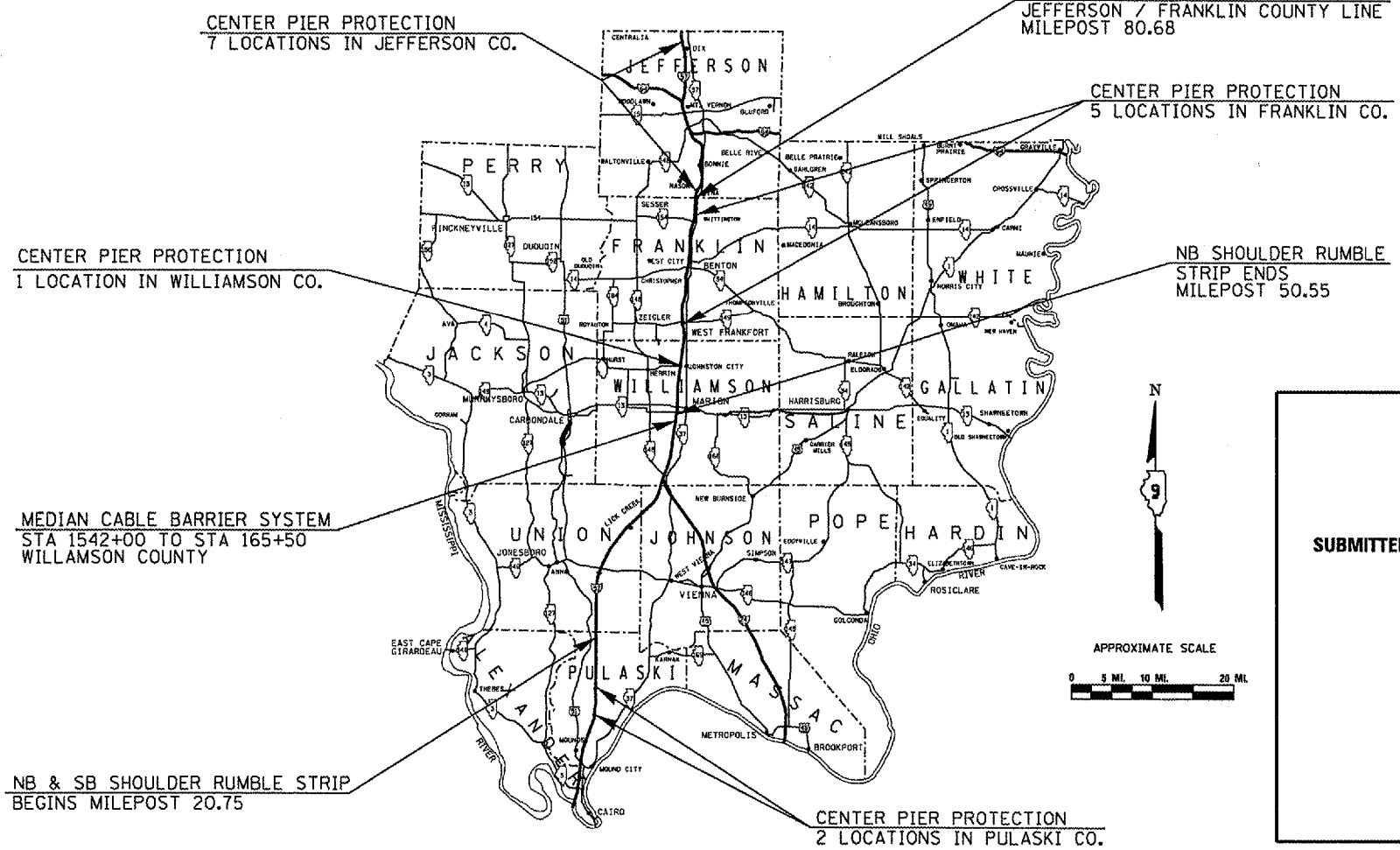
WILLIAMSON COUNTY  
MILE POST 48.9 - 52.75  
STATION 1542+00 TO STATION 165+50  
STATION EQUATION  
STA 1572+91.08 @ BK = STA 0+00.00 @ AH

**SHOULDER RUMBLE STRIP**

VARIOUS COUNTIES  
NORTHBOUND LANES: MILEPOST 20.75 TO 50.55  
SOUTHBOUND LANES: MILEPOST 20.75 TO 80.68

**CENTER PIER PROTECTION**

VARIOUS COUNTIES  
MILE POST 4.29 - 104  
15 LOCATIONS



STATE OF ILLINOIS  
DEPARTMENT OF TRANSPORTATION  
DIVISION OF HIGHWAYS

SUBMITTED Aug 21 20 06  
Man Chams  
DEPUTY DIRECTOR OF HIGHWAYS, REGION ENGINEER

October 13, 20 06  
Mike Dine  
ENGINEER OF DESIGN AND ENVIRONMENT

October 13, 20 06  
Milton R. Saes P.E.  
DIRECTOR OF HIGHWAYS, CHIEF ENGINEER

**PRINTED BY THE AUTHORITY  
OF THE STATE OF ILLINOIS**

J.U.L.I.E.  
JOINT UTILITY LOCATION INFORMATION FOR EXCAVATION  
1-800-892-0123 or www.juliecall.com

GROSS LENGTH OF PROJECT = 99.71 MILES (SB)  
99.71 MILES (NB)

NET LENGTH OF PROJECT = 60.00 MILES (SB)  
30.00 MILES (NB)

CONTRACT NO. 98982

PROJECT ENGINEER: CHARLES STEIN  
DESIGNER: CINDY DETERING  
618: 549-2171  
CENTREX 782-4554

Rev.