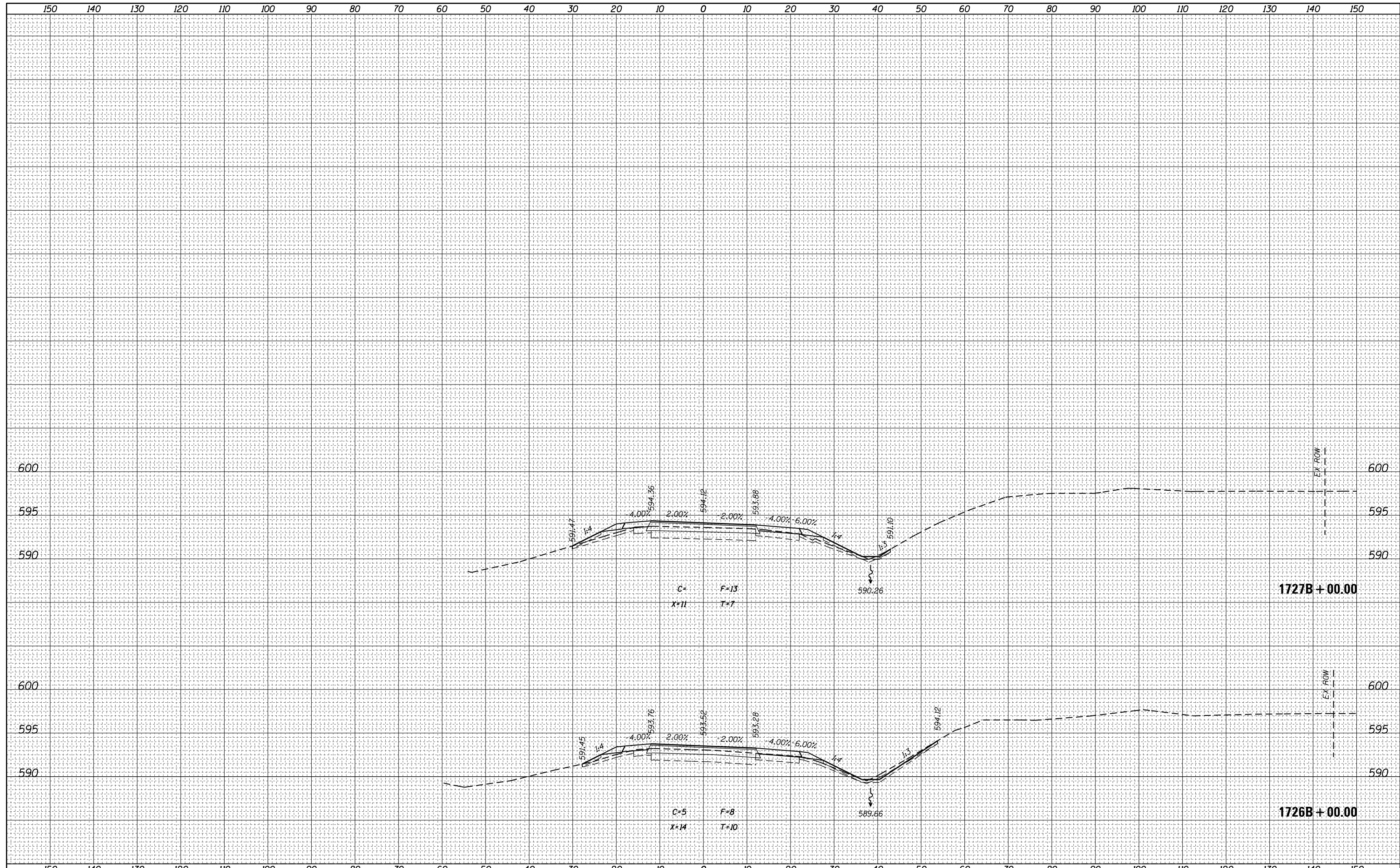


DATE	
BY	
SURVEYED	
PLOTTED	
TEMPLATE	
AREAS	
CHECKED	
FINAL SURVEY	
NOTE BOOK	
NO.	

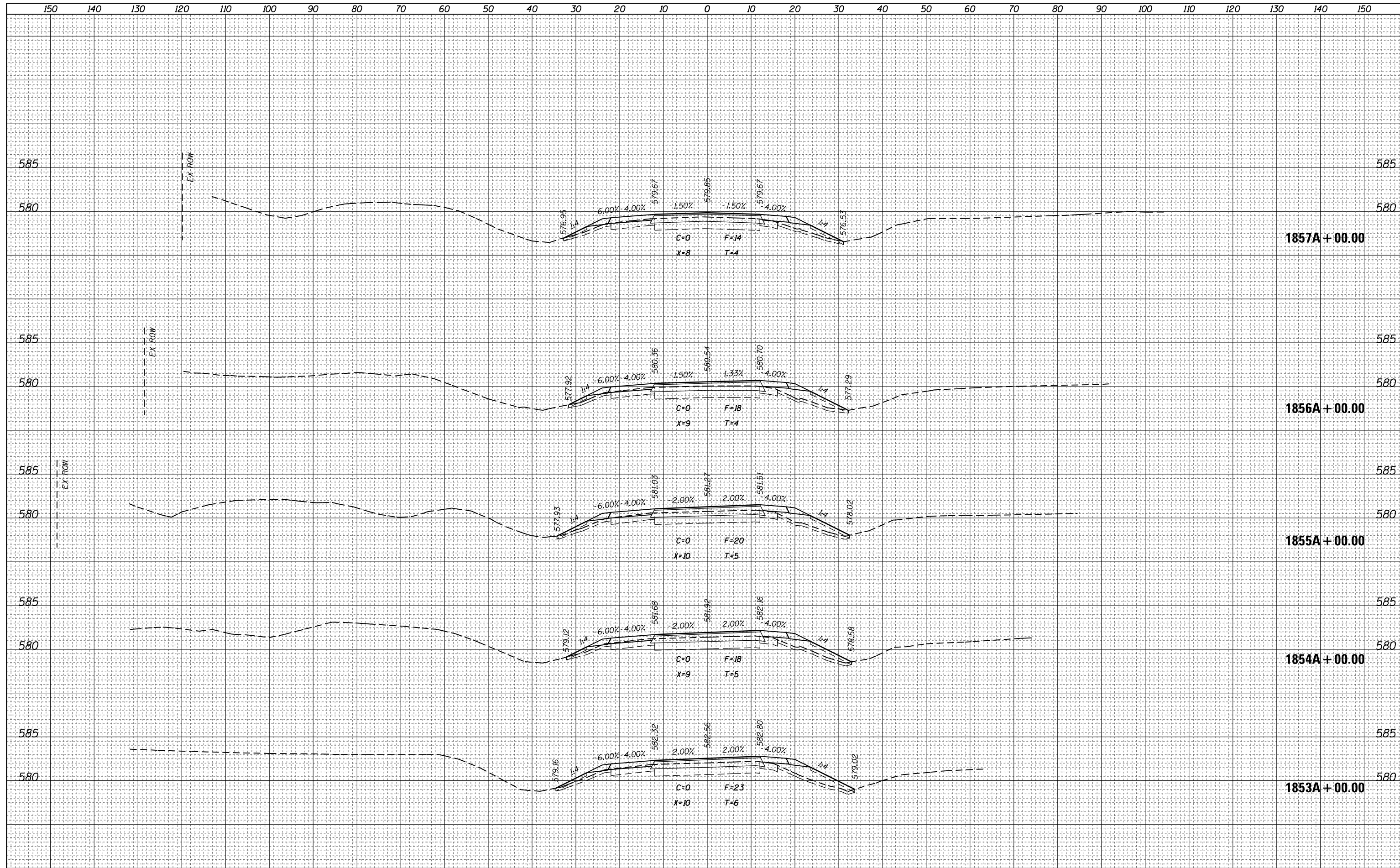
DATE	
BY	
SURVEYED	
PLOTTED	
TEMPLATE	
AREAS	
CHECKED	
ORIGINAL SURVEY	
NOTE BOOK	
NO.	



FILE NAME =	USER NAME = steffenk	DESIGNED -	REVISIED -	<b>STATE OF ILLINOIS</b> <b>DEPARTMENT OF TRANSPORTATION</b>	<b>CROSS SECTIONS - 'B' ALIGNMENT</b>			F.A.I. RTÉ.	SECTION	COUNTY	TOTAL SHEETS	SHEET NO.
p:\IL084EBIDINTEG\Illinois.gov\PIDOT\Documents\IDOT Offices\District 7\Projects\74664\CADD\Drawings\Drawings\74664-sht-xssht.dgn	DRAWN	REVISIED -	REVISIED -					70	(25-1,2R)	EFFINGHAM	424	401
PLOT SCALE = 20.0000' / in.	CHECKED -	REVISIED -	REVISIED -		CONTRACT NO. 74664							
Default	DATE - 8/25/2017	DATE -	REVISIED -		SCALE:	SHEET	OF	SHEETS	STA. 726+00.00 TO STA. 727+00.00	ILLINOIS FED. AID PROJECT		

DATE	
BY	
SURVEYED	
PLOTTED	
TEMPLATE	
AREAS	
CHECKED	
NO.	

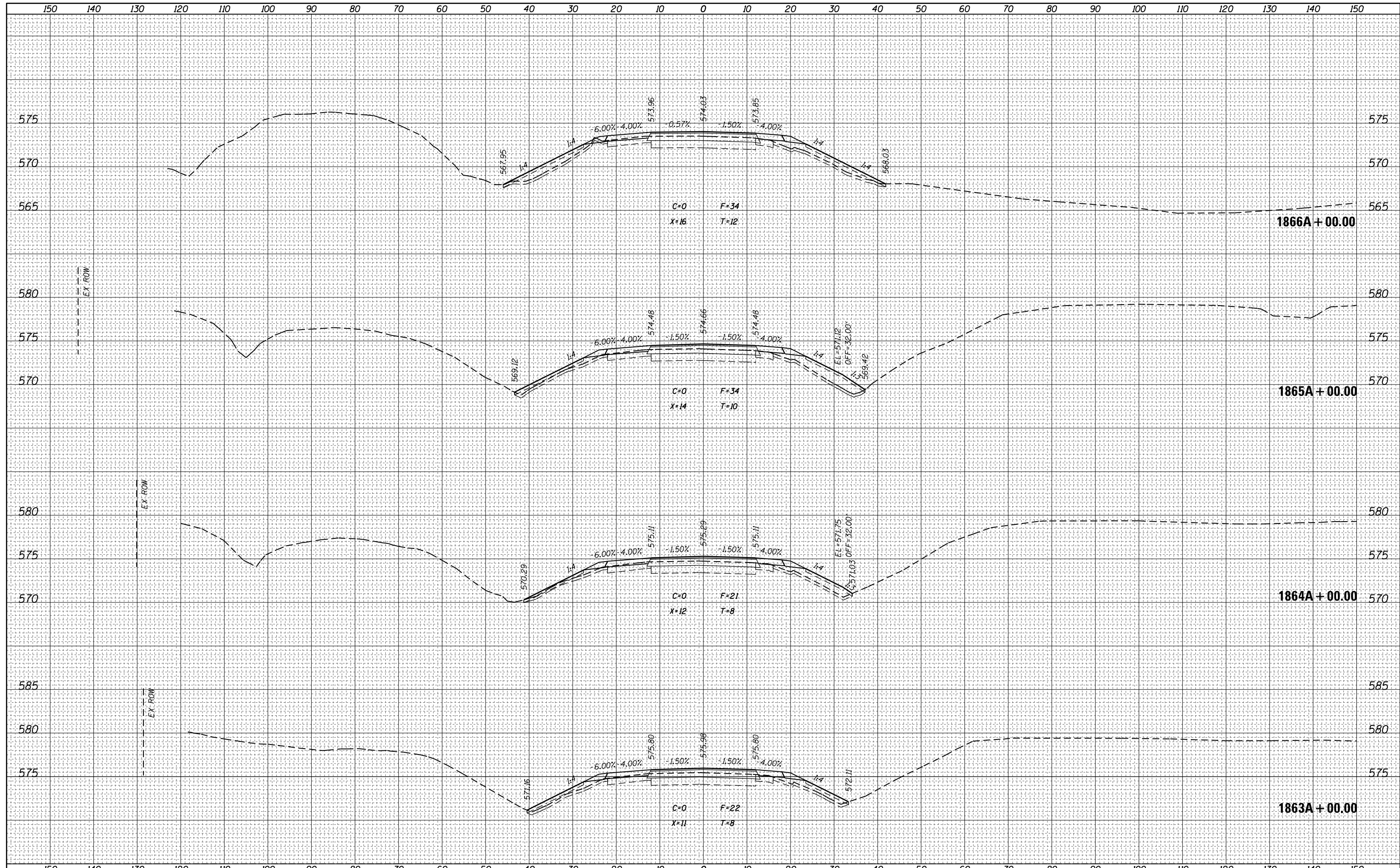
DATE	
BY	
SURVEYED	
PLOTTED	
TEMPLATE	
AREAS	
CHECKED	
NO.	





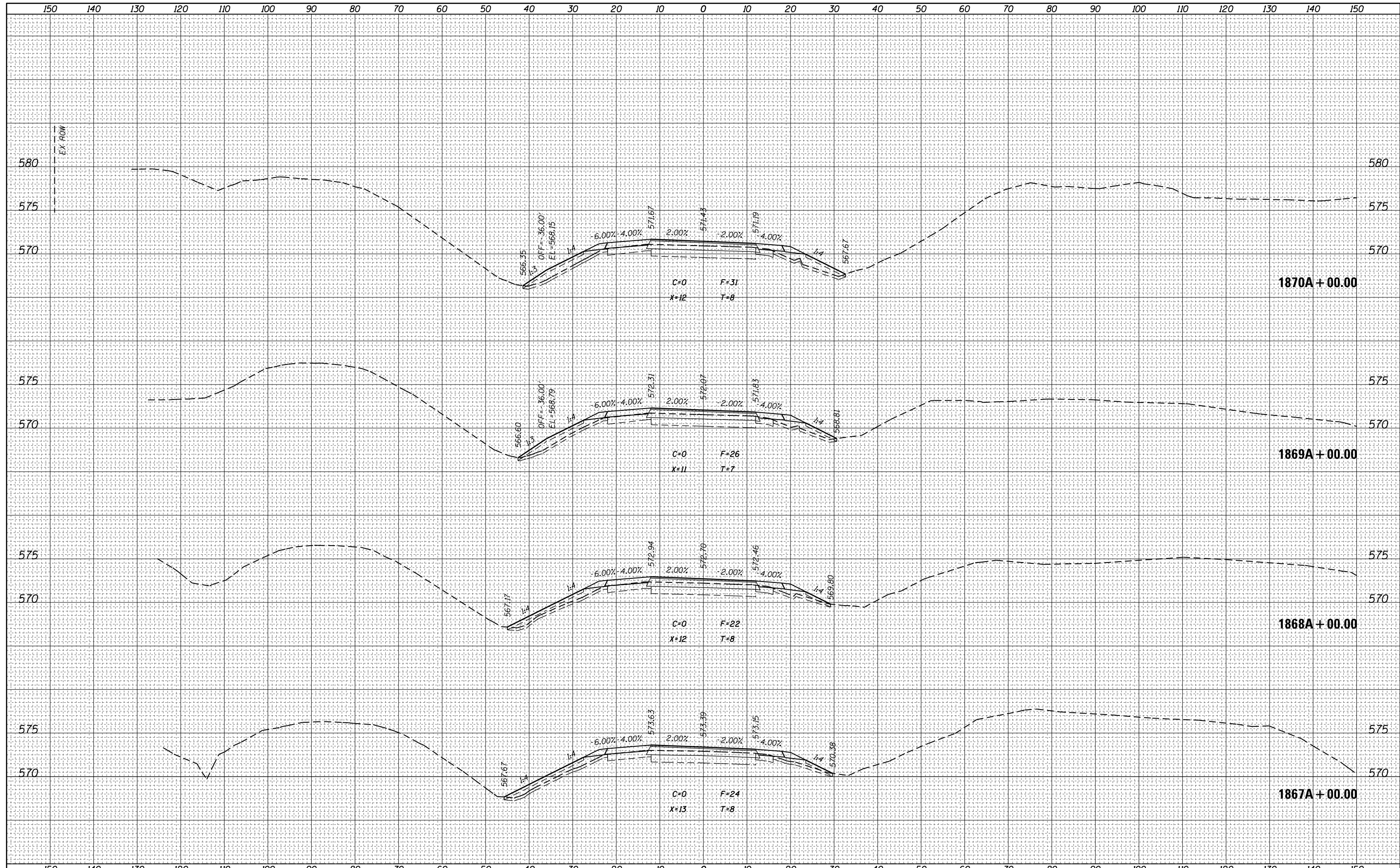
DATE	
BY	
FINAL SURVEY	SURVEYED
NOTE BOOK	PLOTTED
NO.	TEMPLATE
	AREAS CHECKED

DATE	
BY	
ORIGINAL SURVEY	SURVEYED
NOTE BOOK	PLOTTED
NO.	TEMPLATE
	AREAS CHECKED



DATE	
BY	
SURVEYED	
PLOTTED	
TEMPLATE	
AREAS	
CHECKED	
FINAL SURVEY	
NOTE BOOK	
NO.	

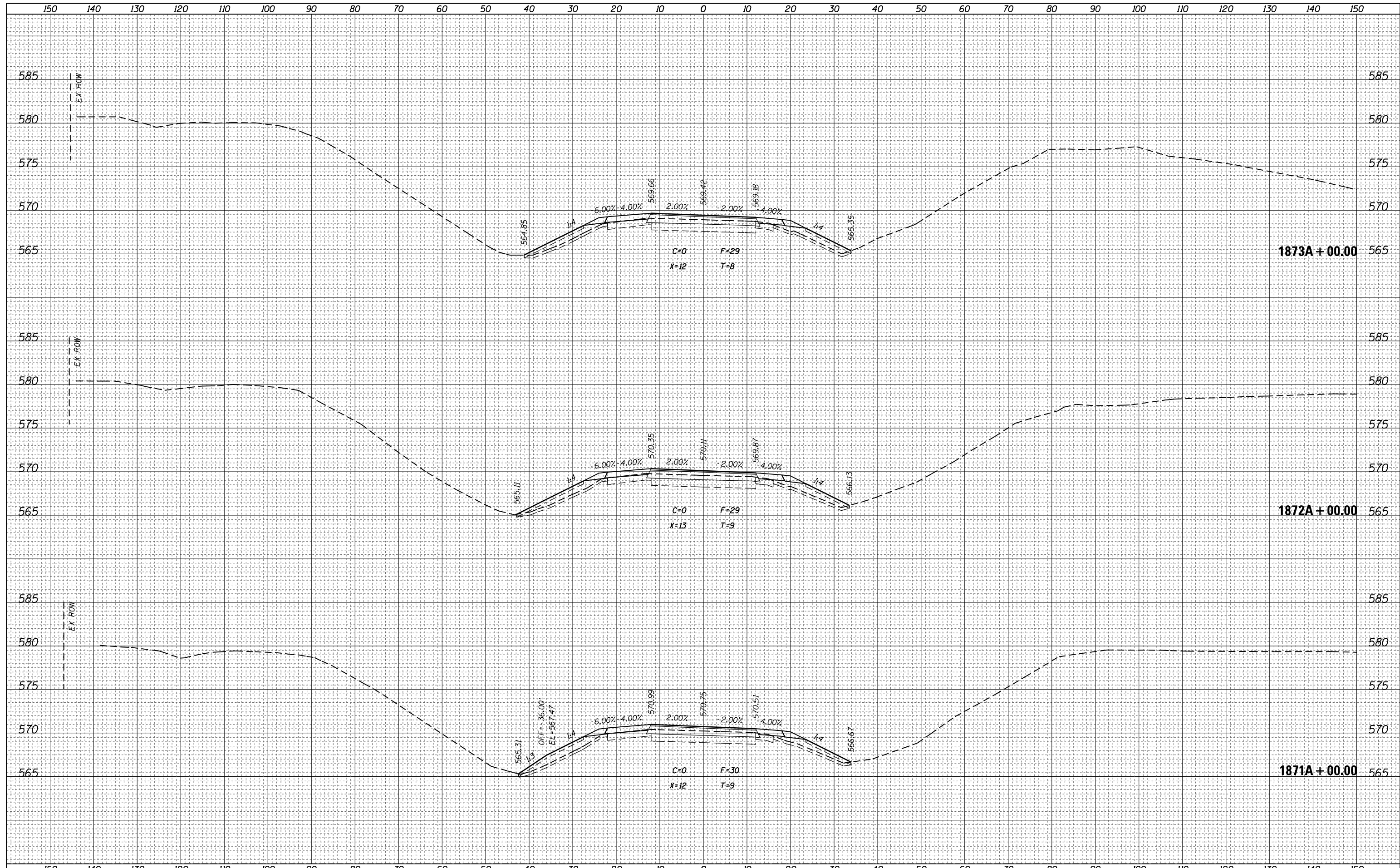
DATE	
BY	
SURVEYED	
PLOTTED	
TEMPLATE	
AREAS	
CHECKED	
ORIGINAL SURVEY	
NOTE BOOK	
NO.	



FILE NAME =	USER NAME = steffenk	DESIGNED -	REVISIED -	<b>STATE OF ILLINOIS</b> <b>DEPARTMENT OF TRANSPORTATION</b>	<b>CROSS SECTIONS - 'A' ALIGNMENT</b>		F.A.I. RTE.	SECTION	COUNTY	TOTAL SHEETS	SHEET NO.
Default	PROJECT =	CHECKED -	REVISIED -				70	(25-1,2)R	EFFINGHAM	424	405
	PLOT SCALE = 20.0000' / in.	DATE -	REVISIED -				CONTRACT NO. 74664				
	PLOT DATE = 8/25/2017		REVISIED -				SCALE:	SHEET	OF	SHEETS	STA. 867+00.00

DATE	
BY	
FINAL SURVEY NO.	
SURVEYED	
PLOTTED	
TEMPLATE	
AREAS	
CHECKED	

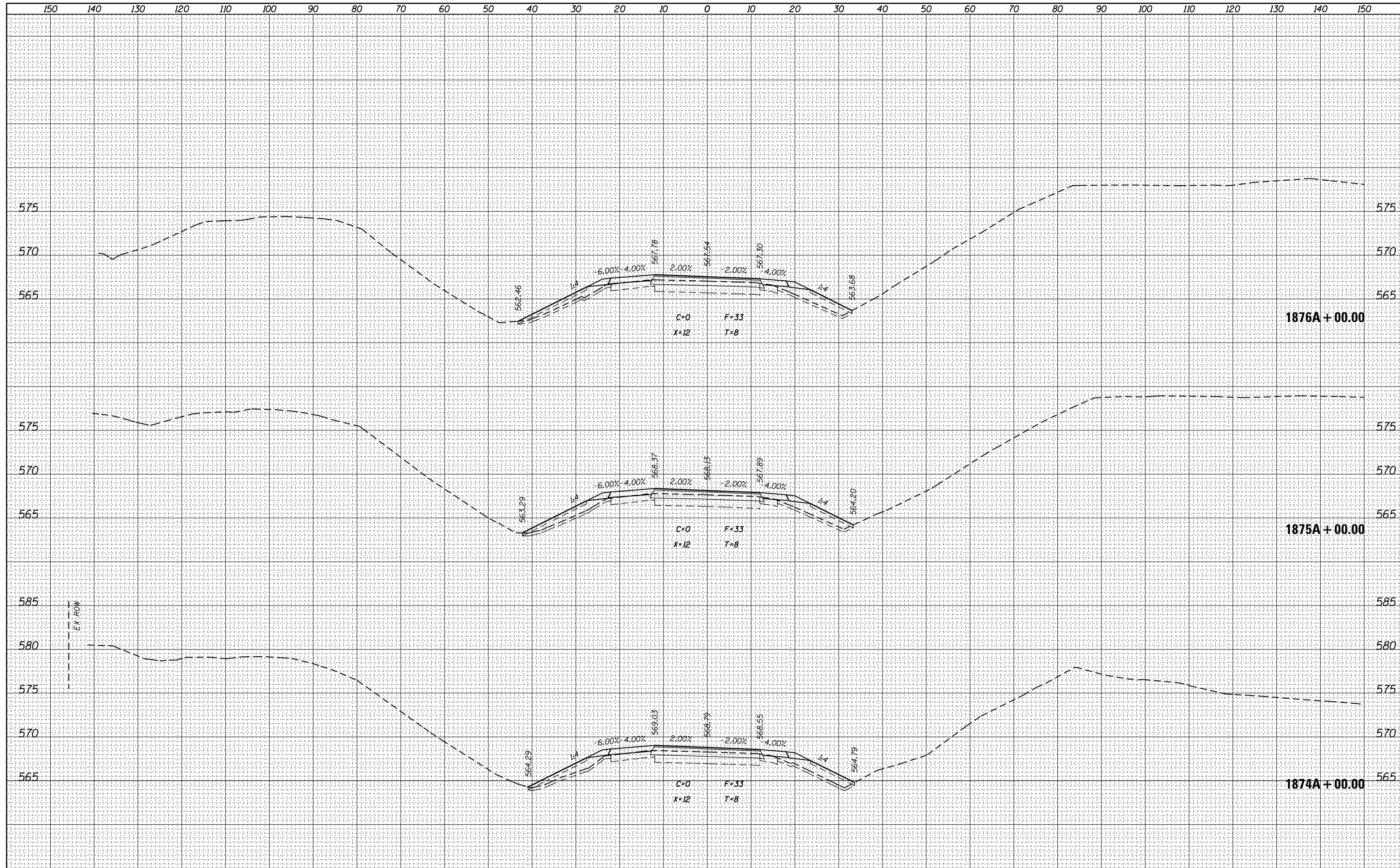
DATE	
BY	
ORIGINAL SURVEY NO.	
SURVEYED	
PLOTTED	
TEMPLATE	
AREAS	
CHECKED	



FILE NAME =	USER NAME = steffennk	DESIGNED -	REVISIED -	<b>STATE OF ILLINOIS</b> <b>DEPARTMENT OF TRANSPORTATION</b>	<b>CROSS SECTIONS - 'A' ALIGNMENT</b>			F.A.I. RTE.	SECTION	COUNTY	TOTAL SHEETS	SHEET NO.
Default	DOT Offices\District 7\Projects\74664\CADD\Drawings\Drawings\74664-sht-xssht.dgn	CHECKED -	REVISIED -					70	(25-1,2R)	EFFINGHAM	424	406
	PLOT SCALE = 20.0000' / in.	DATE -	REVISIED -		SCALE: SHEET OF SHEETS STA. 871+00.00 TO STA. 873+00.00			CONTRACT NO. 74664				
	PLOT DATE = 8/25/2017		REVISIED -		ILLINOIS FED. AID PROJECT							

DATE	
BY	
FINAL SURVEY	SURVEYED
NOTE BOOK	PLOTTED
NO.	TEMPLATE
	AREAS CHECKED

DATE	
BY	
ORIGINAL SURVEY	SURVEYED
NOTE BOOK	PLOTTED
NO.	TEMPLATE
	AREAS CHECKED



FILE NAME =	USER NAME = steffenk	DESIGNED -	REVISIED -	F.A.I. RTE.	SECTION	COUNTY	TOTAL SHEETS	SHEET NO.
p:\IL084EBIDINTEG\Illinois.gov\PIDOT\Documents\NIDOT Offices\District 7\Projects\74664\CADD\Drawings\Drawings\74664-sht-xssht.dgn		DRAWN	REVISIED -	70	(25-1,2R)	EFFINGHAM	424	407
Default	PLOT SCALE = 20.0000' / in.	CHECKED -	REVISIED -	CONTRACT NO. 74664				
	PLOT DATE = 8/25/2017	DATE -	REVISIED -	ILLINOIS FED. AID PROJECT				

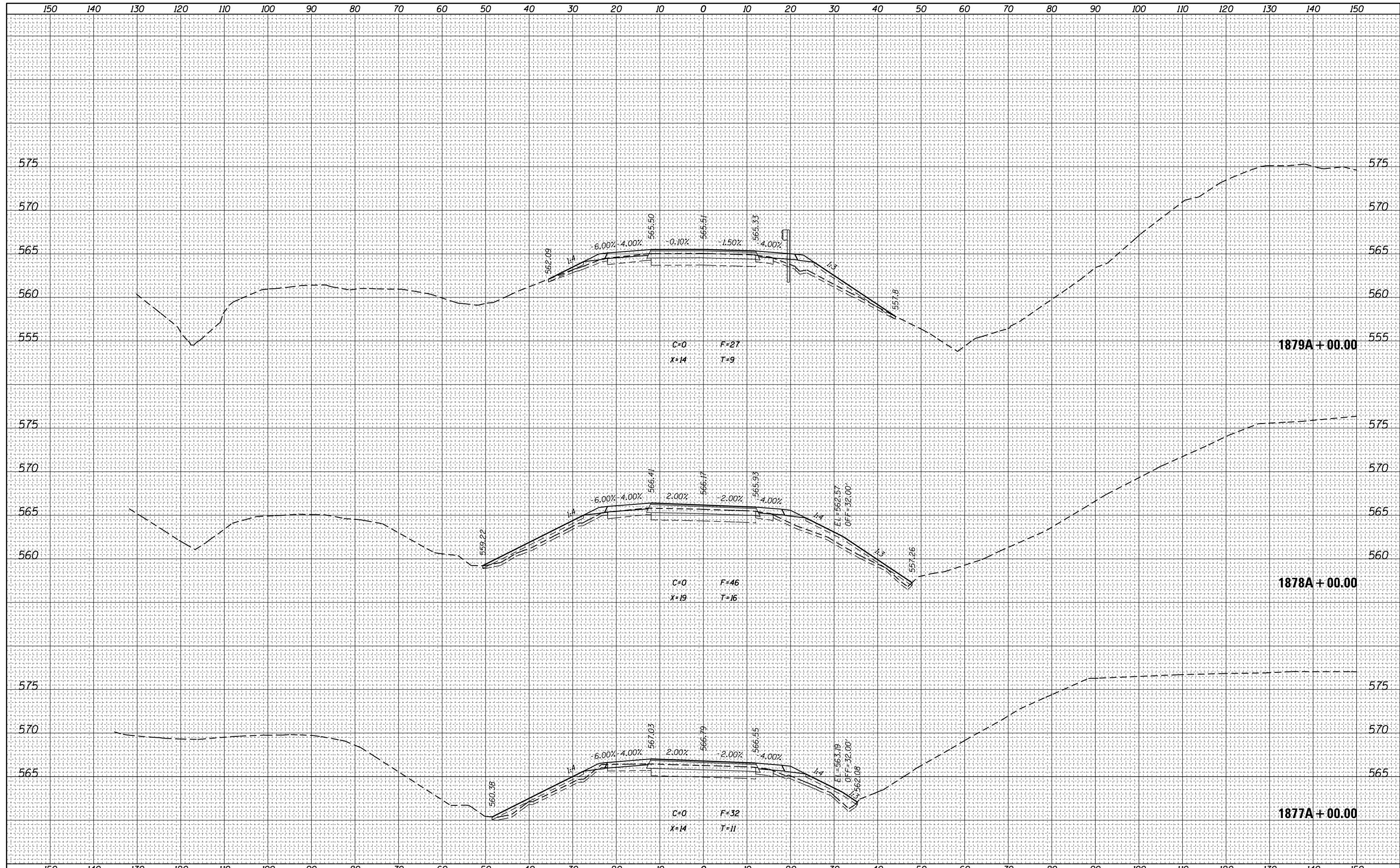
**STATE OF ILLINOIS  
DEPARTMENT OF TRANSPORTATION**

**CROSS SECTIONS - 'A' ALIGNMENT**

SCALE: SHEET OF SHEETS STA. 874+00.00 TO STA. 876+00.00

DATE	
BY	
FINAL SURVEY	SURVEYED
NOTE BOOK	PLOTTED
NO.	TEMPLATE
	AREAS CHECKED

DATE	
BY	
ORIGINAL SURVEY	SURVEYED
NOTE BOOK	PLOTTED
NO.	TEMPLATE
	AREAS CHECKED



STATE OF ILLINOIS  
DEPARTMENT OF TRANSPORTATION

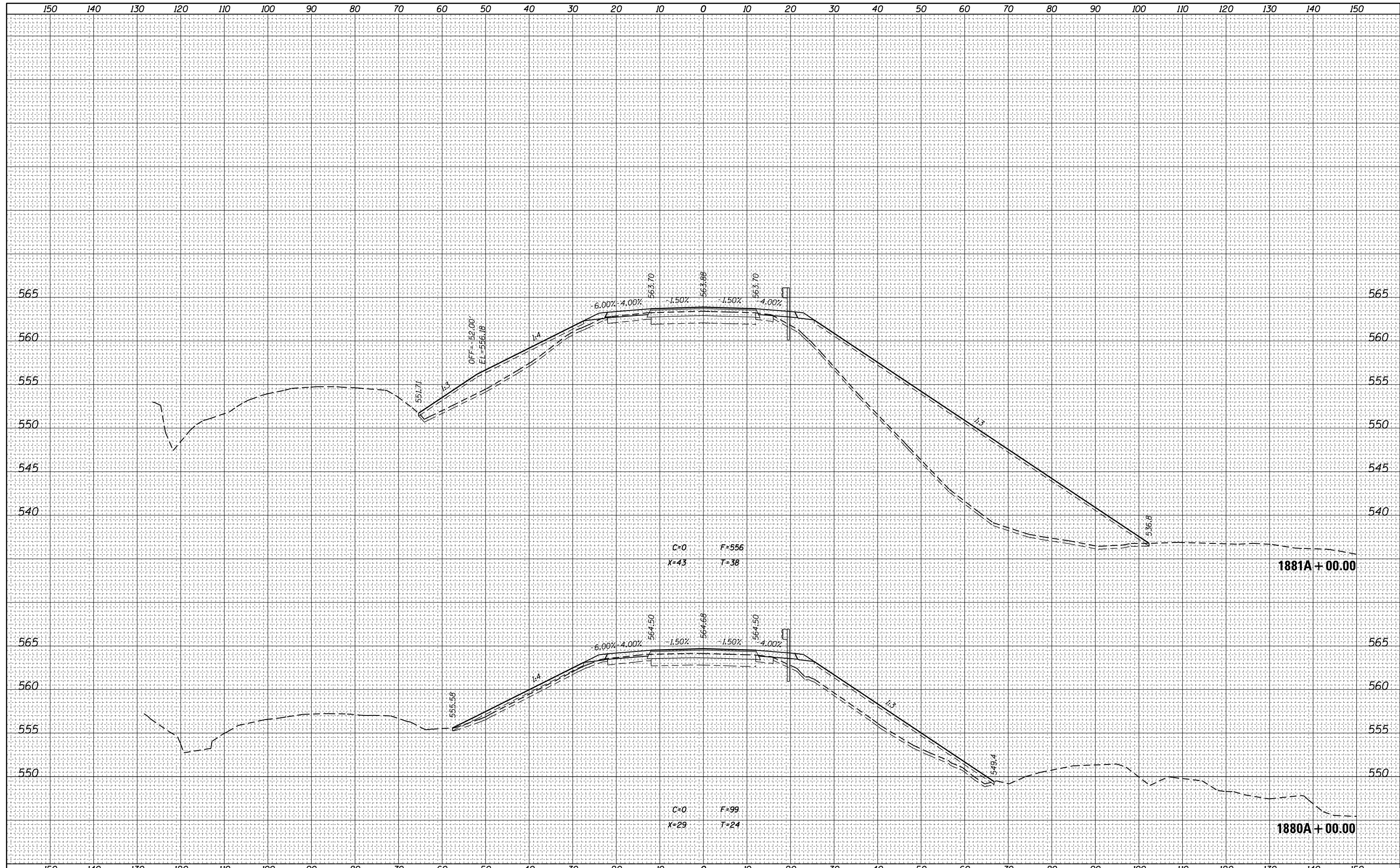
CROSS SECTIONS - 'A' ALIGNMENT

SCALE: SHEET OF SHEETS STA. 877+00.00 TO STA. 879+00.00



DATE	
BY	
SURVEYED	
PLOTTED	
TEMPLATE	
AREAS	
CHECKED	
FINAL SURVEY	
NOTE BOOK	
NO.	

DATE	
BY	
SURVEYED	
PLOTTED	
TEMPLATE	
AREAS	
CHECKED	
ORIGINAL SURVEY	
NOTE BOOK	
NO.	

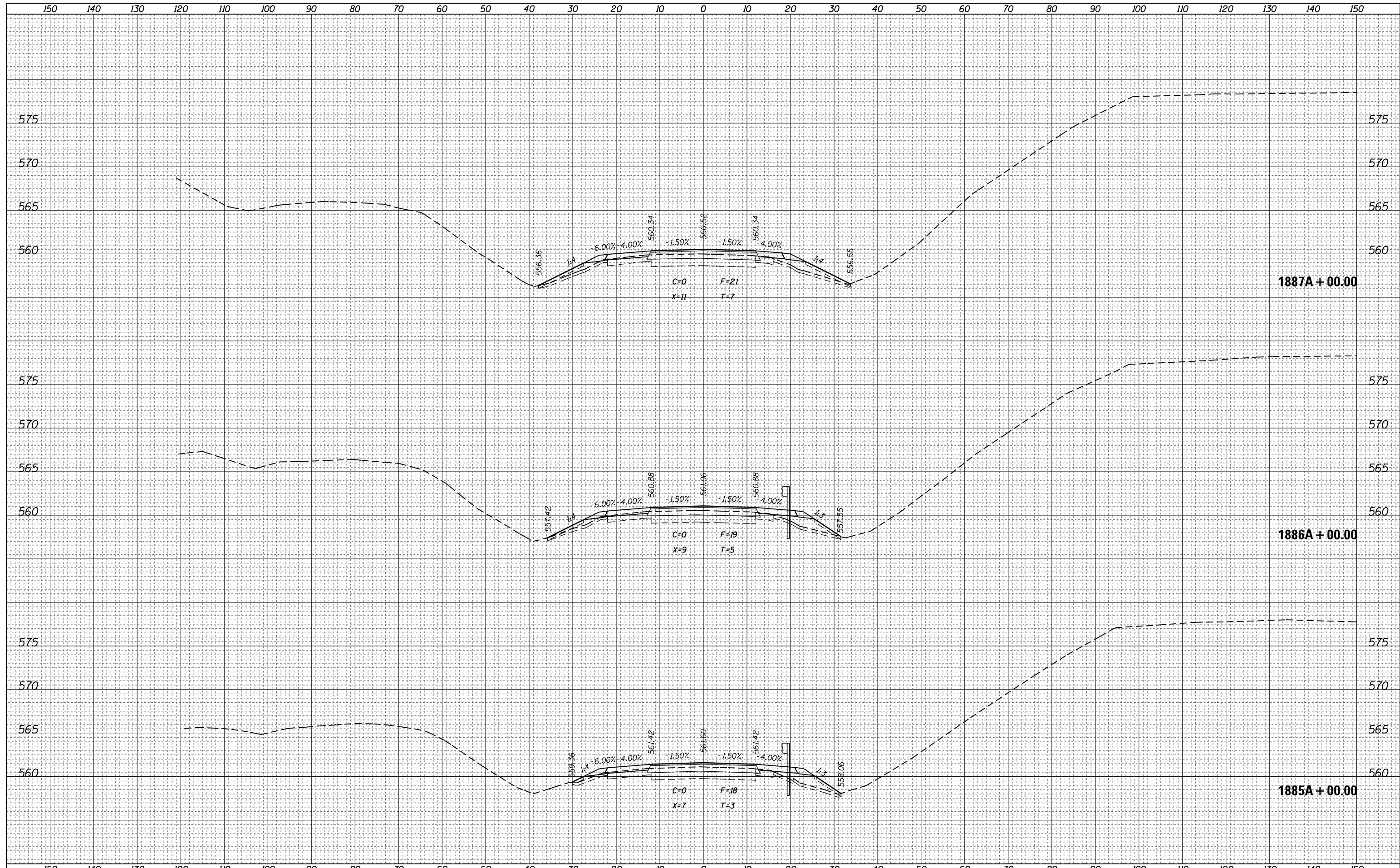


FILE NAME =	USER NAME = steffenk	DESIGNED -	REVISIED -	<b>STATE OF ILLINOIS</b> <b>DEPARTMENT OF TRANSPORTATION</b>	<b>CROSS SECTIONS - 'A' ALIGNMENT</b>		F.A.I. RTE.	SECTION	COUNTY	TOTAL SHEETS	SHEET NO.
p:\11084EBIDINTEG\Illinois.gov\PWIDOT\Documents\IDOT Offices\District 7\Projects\74664\CADD\Drawings\Drawings\74664-sht-xssht.dgn		DRAWN	REVISIED -		70	(25-1,2R)	EFFINGHAM	424	409		
PLOT SCALE = 20.0000' / in.	CHECKED -	REVISIED -	SCALE:		SHEET	OF	SHEETS	STA. 880+00.00	TO STA. 881+00.00	CONTRACT NO. 74664	
Default	PLOT DATE = 8/25/2017	DATE -	REVISIED -		ILLINOIS FED. AID PROJECT						



DATE	
BY	
SURVEYED	
PLOTTED	
TEMPLATE	
AREAS	
CHECKED	
FINAL SURVEY	
NOTE BOOK	
NO.	

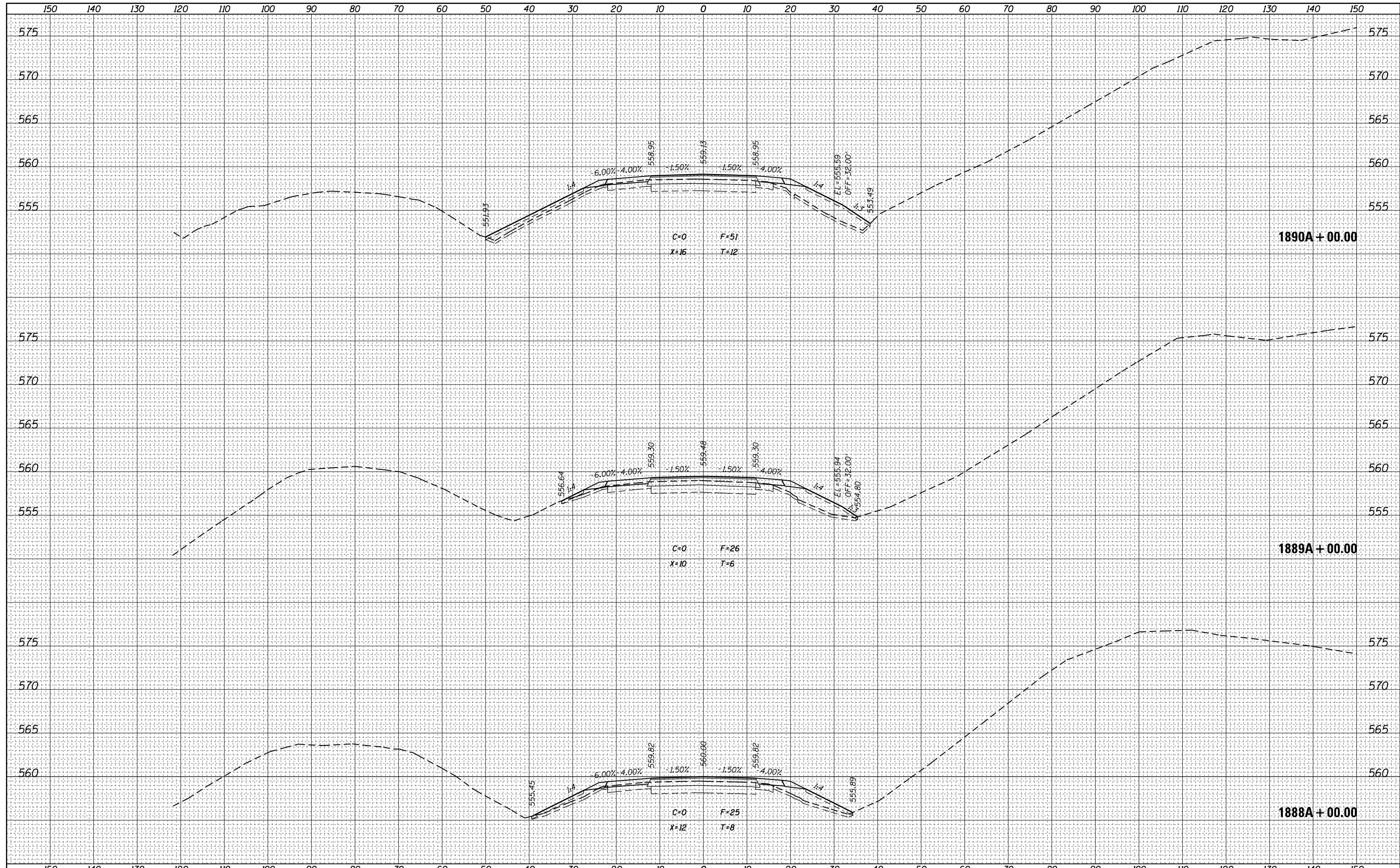
DATE	
BY	
SURVEYED	
PLOTTED	
TEMPLATE	
AREAS	
CHECKED	
ORIGINAL SURVEY	
NOTE BOOK	
NO.	



FILE NAME =	USER NAME = steffenk	DESIGNED -	REVISIED -	<b>STATE OF ILLINOIS</b> <b>DEPARTMENT OF TRANSPORTATION</b>	<b>CROSS SECTIONS - 'A' ALIGNMENT</b>		F.A.I. RTE.	SECTION	COUNTY	TOTAL SHEETS	SHEET NO.
p:\11084EBIDINTEG\Illinois.gov\PIDOT\Documents\NIDOT Offices\District 7\Projects\74664\CADD\Drawings\Drawings\74664-sht-xssht.dgn		DRAWN	REVISIED -		70	(25-1,2R)	EFFINGHAM	424	411		
PLOT SCALE = 20.0000' / in.	CHECKED -	REVISIED -	CONTRACT NO. 74664								
Default	PLOT DATE = 8/25/2017	DATE -	REVISIED -		SCALE:	SHEET	OF	SHEETS	STA. 885+00.00	TO STA. 887+00.00	ILLINOIS FED. AID PROJECT

DATE	
BY	
FINAL SURVEY	SURVEYED
NOTE BOOK	PLOTTED
NO.	TEMPLATE
	AREAS CHECKED
	AREAS CHECKED

DATE	
BY	
ORIGINAL SURVEY	SURVEYED
NOTE BOOK	PLOTTED
NO.	TEMPLATE
	AREAS CHECKED
	AREAS CHECKED



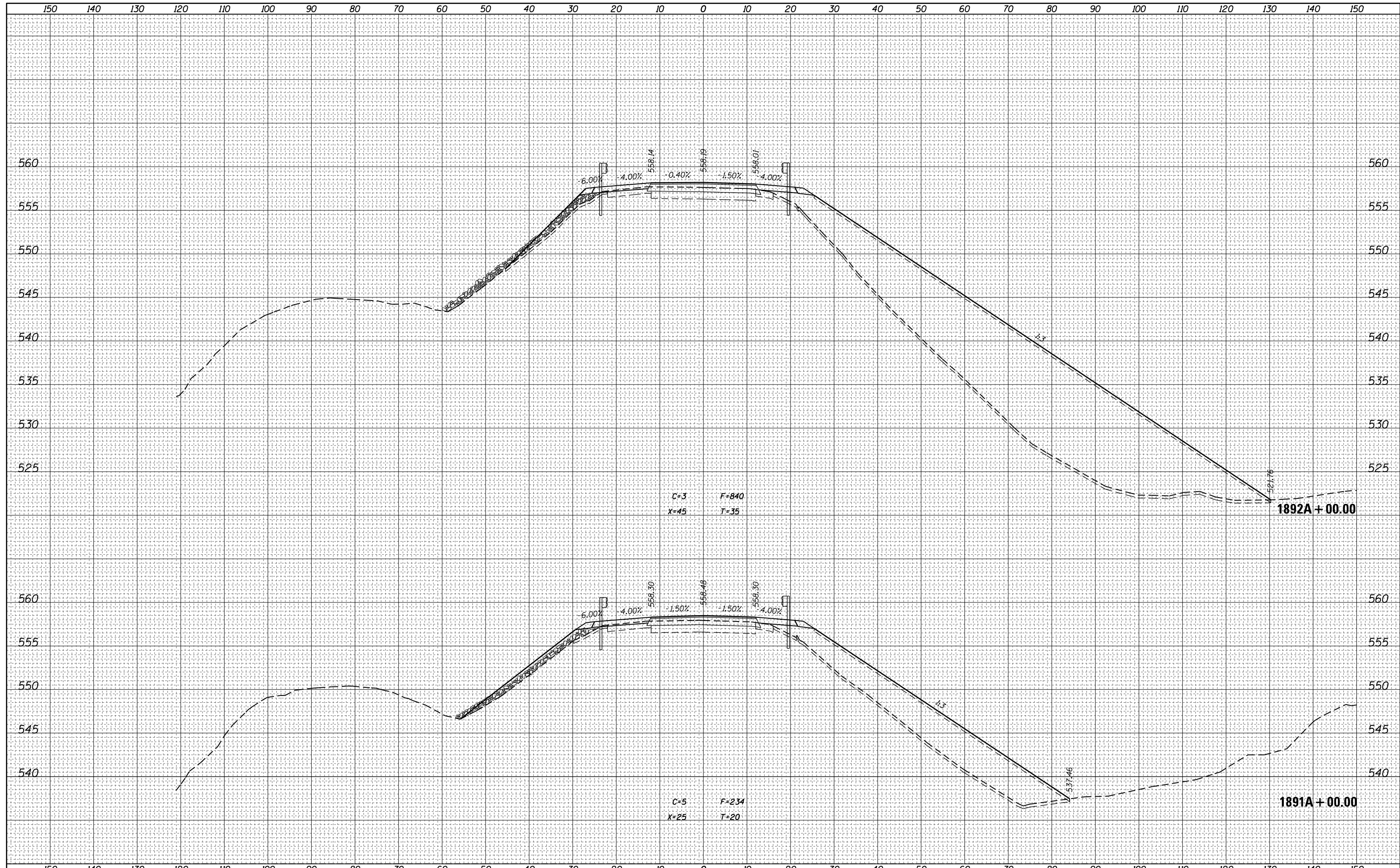
FILE NAME =	USER NAME = steffennk	DESIGNED -	REVISOR -	F.A.I. RTE.	SECTION	COUNTY	TOTAL SHEETS	SHEET NO.
p:\11084EBIDINTEG\Illinois.gov\PIDOT\Documents\IDOT Offices\District 7\Projects\74664\CADD\Drawings\Drawings\74664-sht-xssht.dgn		DRAWN	REVISOR -	70	(25-1,2)R	EFFINGHAM	424	412
PLOT SCALE = 20.0000' / in.	CHECKED -	REVISOR -	REVISOR -	CONTRACT NO. 74664				
Default	DATE -	REVISOR -	REVISOR -	SCALE:	SHEET	OF	SHEETS	STA. 888+00.00 TO STA. 890+00.00
	DATE - 8/25/2017	REVISOR -	REVISOR -	ILLINOIS FED. AID PROJECT				

STATE OF ILLINOIS  
DEPARTMENT OF TRANSPORTATION

CROSS SECTIONS - 'A' ALIGNMENT

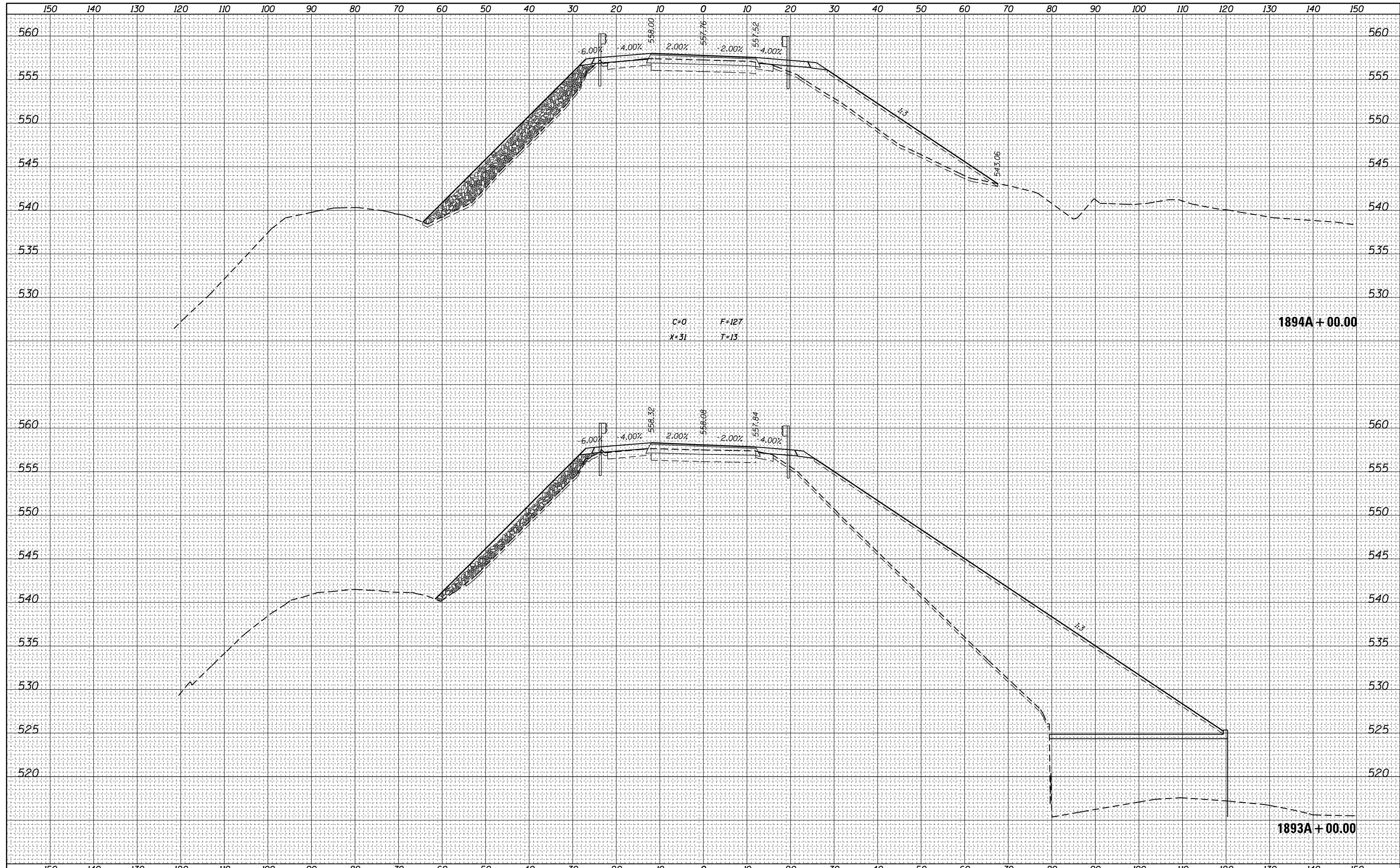
DATE	
BY	
SURVEYED	
PLOTTED	
TEMPLATE	
AREAS	
CHECKED	
FINAL SURVEY	
NOTE BOOK	
NO.	

DATE	
BY	
SURVEYED	
PLOTTED	
TEMPLATE	
AREAS	
CHECKED	
ORIGINAL SURVEY	
NOTE BOOK	
NO.	



DATE	
BY	
FINAL SURVEY	SURVEYED
NOTE BOOK	PLOTTED
NO.	TEMPLATE
	AREAS
	CHECKED

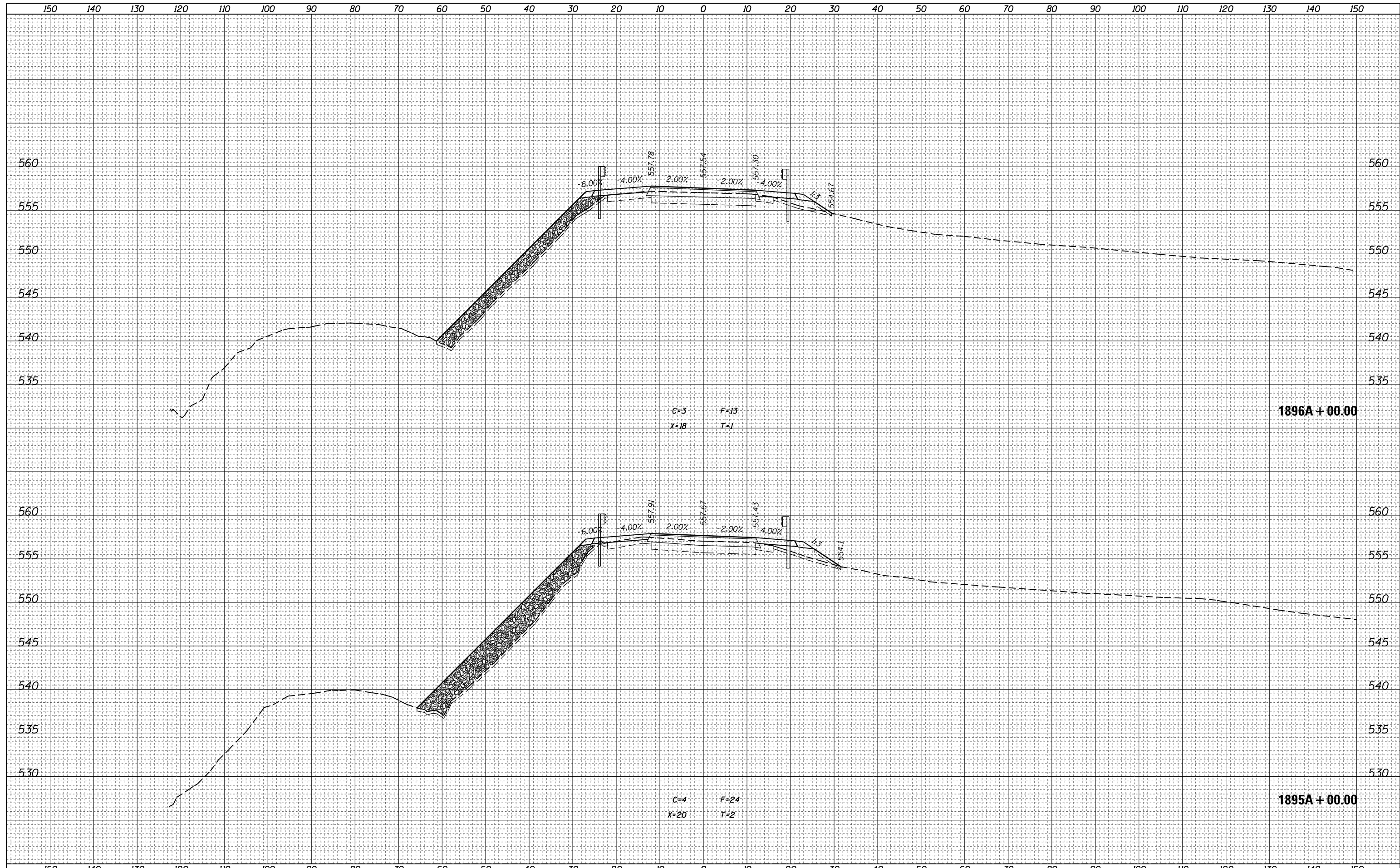
DATE	
BY	
ORIGINAL SURVEY	SURVEYED
NOTE BOOK	PLOTTED
NO.	TEMPLATE
	AREAS
	CHECKED



FILE NAME =	USER NAME = steffenk	DESIGNED -	REVISÉ -	<b>STATE OF ILLINOIS</b> <b>DEPARTMENT OF TRANSPORTATION</b>	<b>CROSS SECTIONS - 'A' ALIGNMENT</b>			F.A.I. RTÉ.	SECTION	COUNTY	TOTAL SHEETS	SHEET NO.	
p:\11084EBIDINTEG.illinois.gov\PIDOT\Documents\NIDOT Offices\District 7\Projects\74664\CADD\Drawings\Drawings\74664-sht-xssht.dgn	DRAWN	REVISÉ -	REVISÉ -					70	(25-1,2R)	EFFINGHAM	424	414	
Default	PLOT SCALE = 20.0000' / in.	CHECKED -	REVISÉ -		SCALE:			SHEET	OF	SHEETS	STA. 893+00.00	TO STA. 894+00.00	CONTRACT NO. 74664
	PLOT DATE = 8/25/2017	DATE -	REVISÉ -		ILLINOIS FED. AID PROJECT								

DATE	
BY	
SURVEYED	
PLOTTED	
TEMPLATE	
AREAS	
CHECKED	
FINAL SURVEY	
NOTE BOOK	
NO.	

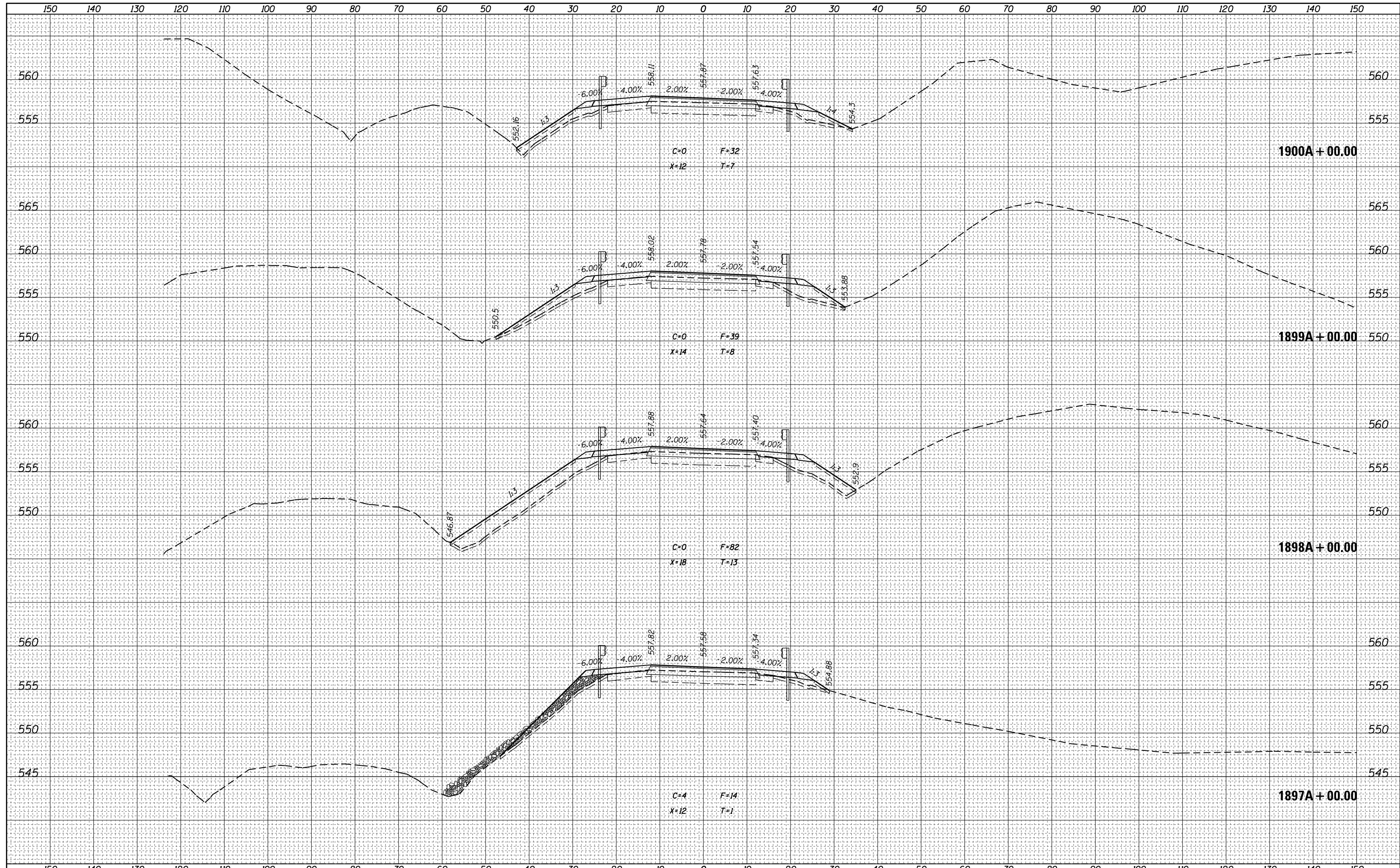
DATE	
BY	
SURVEYED	
PLOTTED	
TEMPLATE	
AREAS	
CHECKED	
ORIGINAL SURVEY	
NOTE BOOK	
NO.	



FILE NAME =	USER NAME = steffenk	DESIGNED -	REVISIED -	<b>STATE OF ILLINOIS</b> <b>DEPARTMENT OF TRANSPORTATION</b>	<b>CROSS SECTIONS - 'A' ALIGNMENT</b>			F.A.I. RTÉ.	SECTION	COUNTY	TOTAL SHEETS	SHEET NO.
p:\IL084EBIDINTEG.illinois.gov\PIDOT\Documents\DOT Offices\District 7\Projects\74664\CADD\Drawings\Drawings\74664-sht-xssht.dgn	DRAWN	REVISIED -	REVISIED -					70	(25-1,2R)	EFFINGHAM	424	415
Default	DATE: 8/25/2017	CHECKED -	REVISIED -					CONTRACT NO. 74664				
					SCALE:	SHEET	OF	SHEETS	STA. 895+00.00	TO STA. 896+00.00	ILLINOIS FED. AID PROJECT	

DATE	
BY	
SURVEYED	
PLOTTED	
TEMPLATE	
AREAS	
CHECKED	
FINAL SURVEY	
NOTE BOOK	
NO.	

DATE	
BY	
SURVEYED	
PLOTTED	
TEMPLATE	
AREAS	
CHECKED	
ORIGINAL SURVEY	
NOTE BOOK	
NO.	

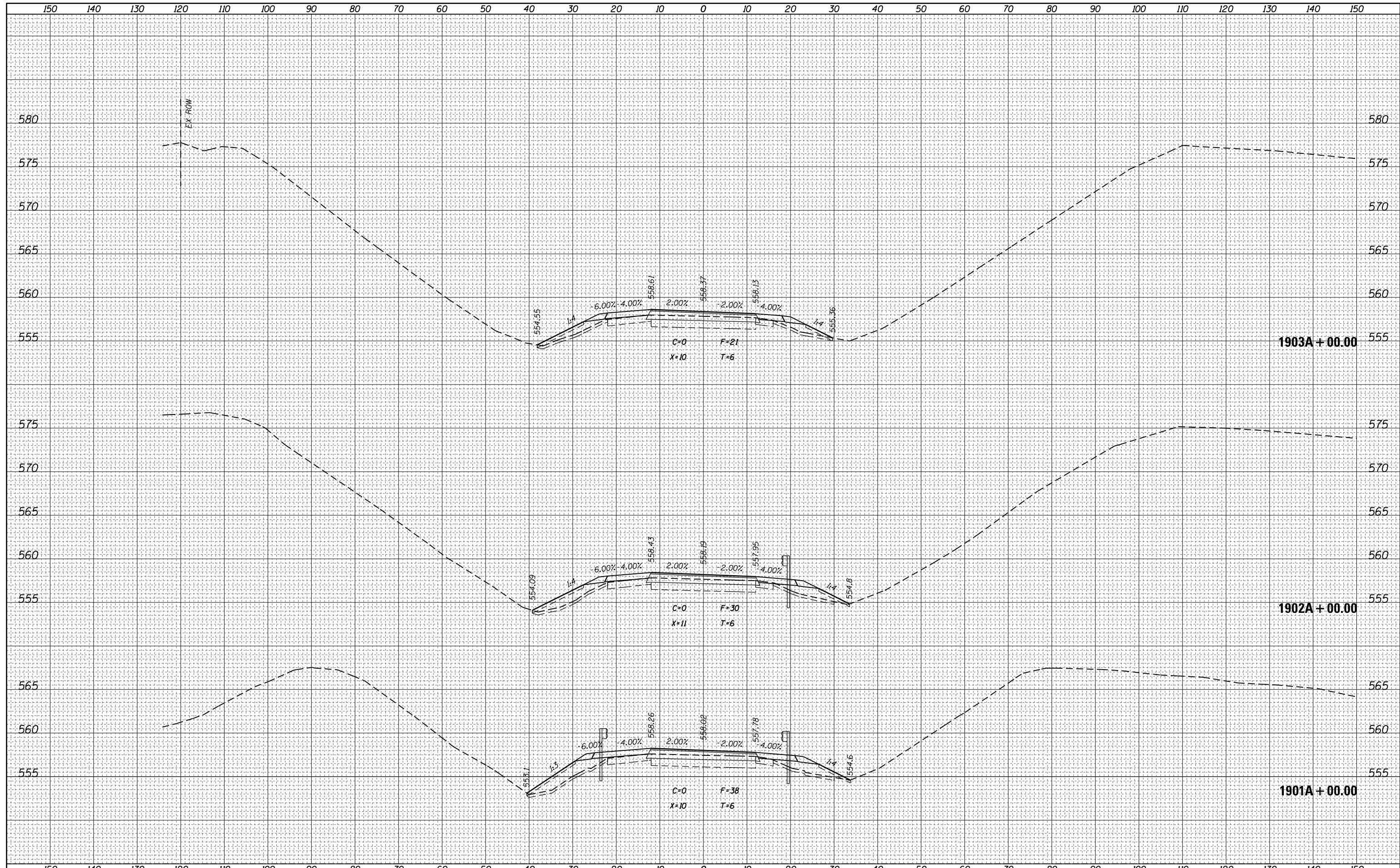


FILE NAME =	USER NAME = steffennk	DESIGNED -	REVISIED -	<b>STATE OF ILLINOIS</b> <b>DEPARTMENT OF TRANSPORTATION</b> <b>CROSS SECTIONS - 'A' ALIGNMENT</b> SCALE: SHEET OF SHEETS STA. 897+00.00 TO STA. 900+00.00	F.A.I. RTÉ.	SECTION	COUNTY	TOTAL SHEETS	SHEET NO.
p:\11084EBIDINTEG\Illinois.gov\PIDOT\Documents\PIDOT Offices\District 7\Projects\74664\CADD\Drawings\Drawings\74664-sht-xssht.dgn		CHECKED -	REVISIED -		70	(25-1,2)R	EFFINGHAM	424	416
PLOT SCALE = 20.0000' / in.		DATE -	REVISIED -		CONTRACT NO. 74664				
PLOT DATE = 8/25/2017					ILLINOIS FED. AID PROJECT				



DATE	
BY	
FINAL SURVEY	SURVEYED
NOTE BOOK	PLOTTED
NO.	TEMPLATE
	AREAS CHECKED

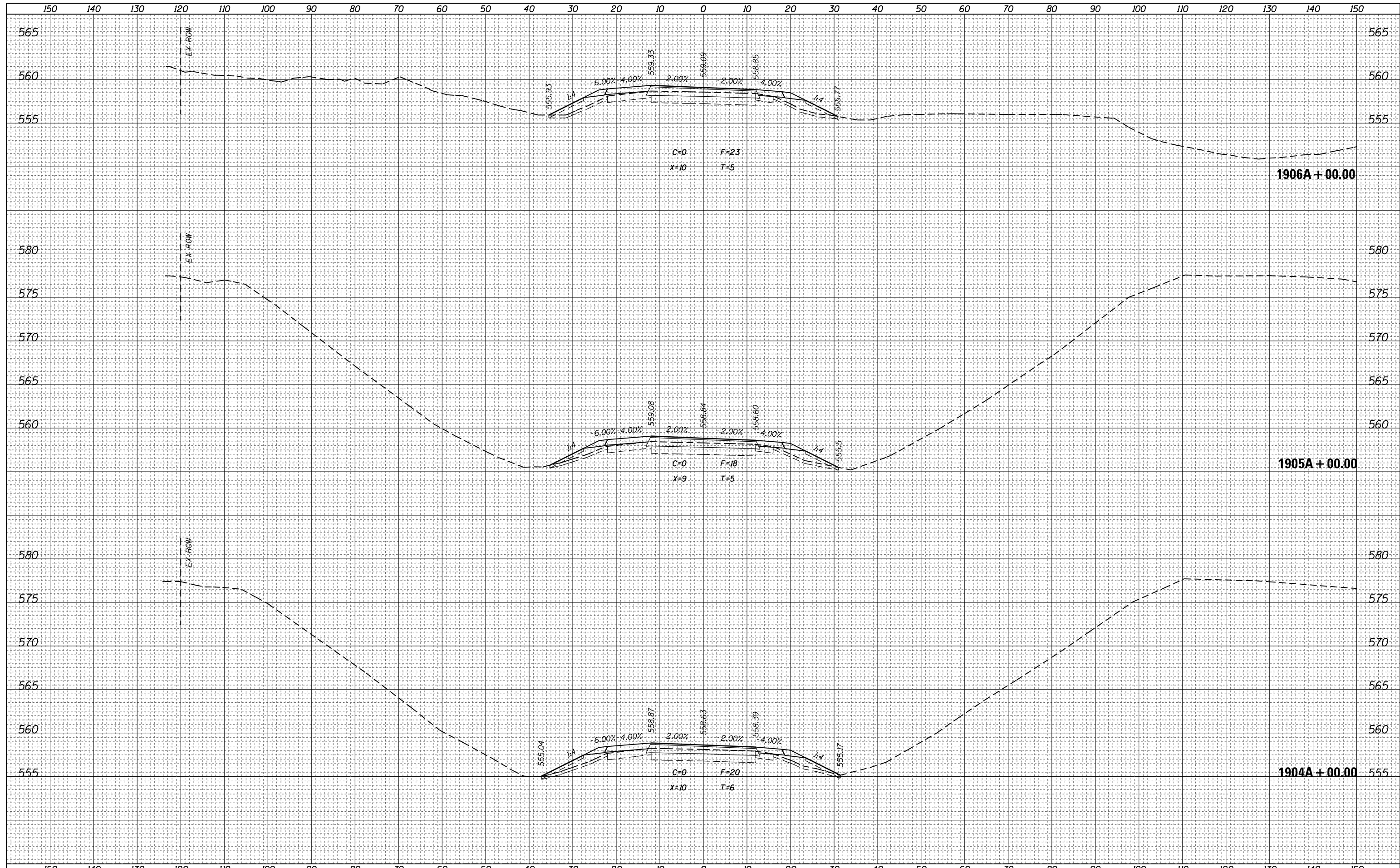
DATE	
BY	
ORIGINAL SURVEY	SURVEYED
NOTE BOOK	PLOTTED
NO.	TEMPLATE
	AREAS CHECKED



FILE NAME =	USER NAME = steffenmk	DESIGNED -	REVISÉ -	<b>STATE OF ILLINOIS</b> <b>DEPARTMENT OF TRANSPORTATION</b>	<b>CROSS SECTIONS - 'A' ALIGNMENT</b>		F.A.I. RTE.	SECTION	COUNTY	TOTAL SHEETS	SHEET NO.
p:\11084EBIDINTEG.illinois.gov\PIDOT\Documents\DOT Offices\District 7\Projects\74664\CADD\Drawings\Drawings\74664-sht-xssht.dgn	NOTED	REVISÉ -	REVISÉ -				70	(25-1,2R)	EFFINGHAM	424	417
PLOT SCALE = 20.0000' / in.	CHECKED -	REVISÉ -	REVISÉ -				CONTRACT NO. 74664				
Default	DATE -	REVISÉ -	REVISÉ -				ILLINOIS FED. AID PROJECT				

DATE	
BY	
SURVEYED	
PLOTTED	
TEMPLATE	
AREAS	
CHECKED	
FINAL SURVEY	
NOTE BOOK	
NO.	

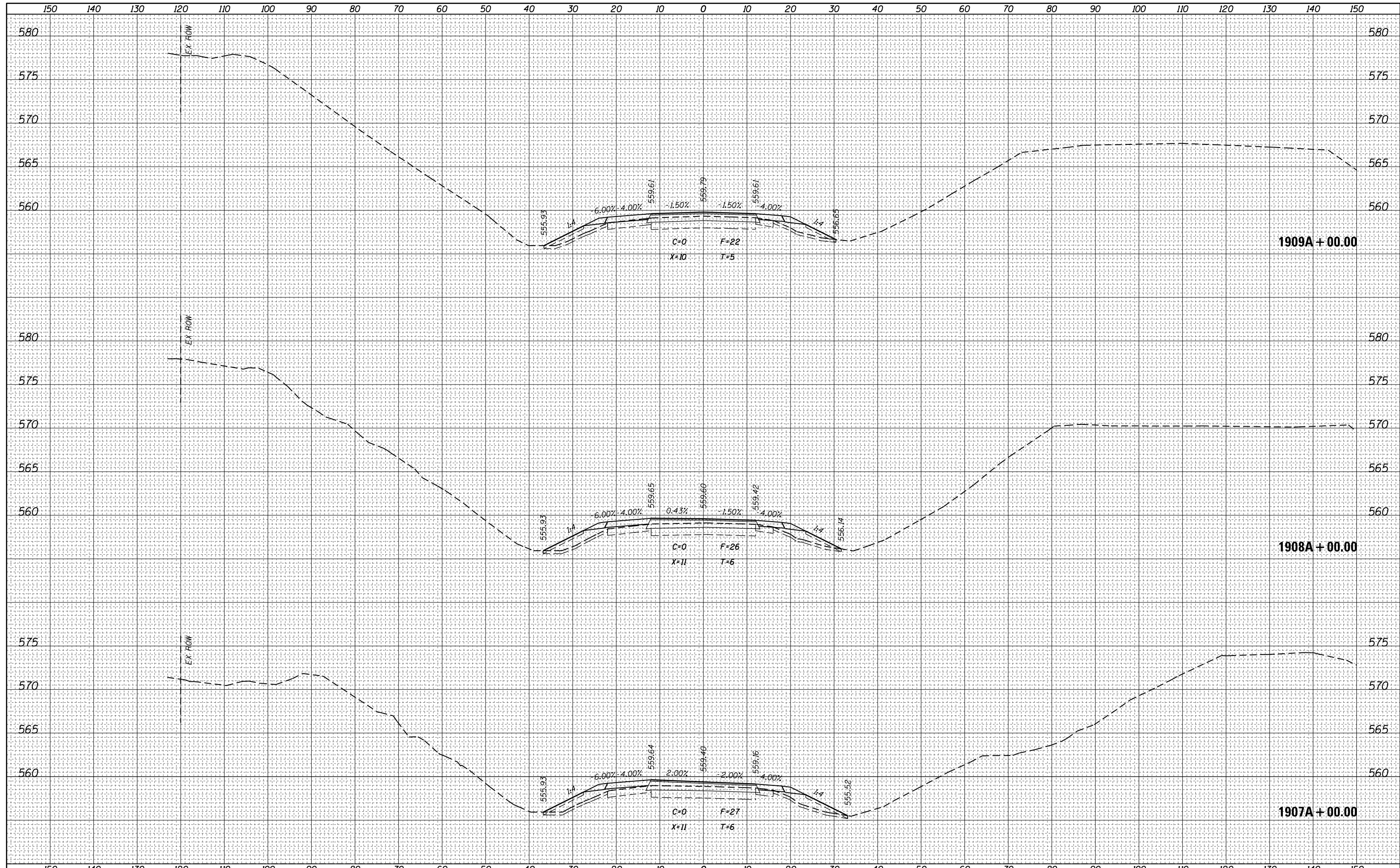
DATE	
BY	
SURVEYED	
PLOTTED	
TEMPLATE	
AREAS	
CHECKED	
ORIGINAL SURVEY	
NOTE BOOK	
NO.	



FILE NAME =	USER NAME = steffenk	DESIGNED -	REVISÉD -	<b>STATE OF ILLINOIS</b> <b>DEPARTMENT OF TRANSPORTATION</b>	<b>CROSS SECTIONS - 'A' ALIGNMENT</b>		F.A.I. RTÉ.	SECTION	COUNTY	TOTAL SHEETS	SHEET NO.
Default	DOT Offices\District 7\Projects\74664\CADD\Drawings\Drawings\74664-sht-xsht.dgn	CHECKED -	REVISÉD -		70	(25-1,2)R	EFFINGHAM	424	418		
	PLOT SCALE = 20.0000' / in.	DATE -	REVISÉD -		SCALE: SHEET OF SHEETS STA. 904+00.00 TO STA. 906+00.00		CONTRACT NO. 74664		ILLINOIS FED. AID PROJECT		
	PLOT DATE = 8/25/2017										

DATE	
BY	
SURVEYED	
PLOTTED	
TEMPLATE	
AREAS	
CHECKED	
FINAL SURVEY	
NOTE BOOK	
NO.	

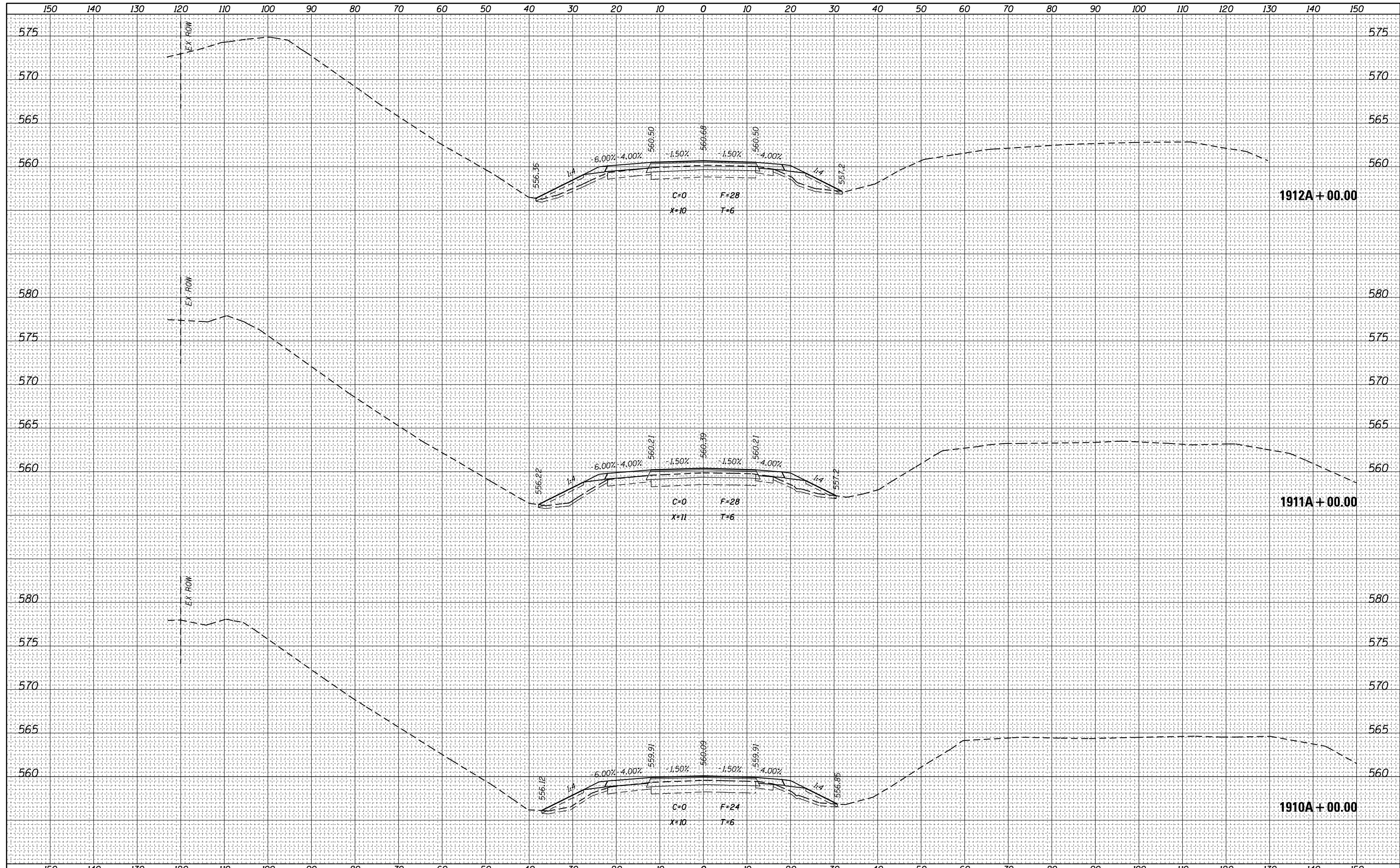
DATE	
BY	
SURVEYED	
PLOTTED	
TEMPLATE	
AREAS	
CHECKED	
ORIGINAL SURVEY	
NOTE BOOK	
NO.	



FILE NAME =	USER NAME = steffenmk	DESIGNED -	REVISIED -	<b>STATE OF ILLINOIS</b> <b>DEPARTMENT OF TRANSPORTATION</b>	<b>CROSS SECTIONS - 'A' ALIGNMENT</b>		F.A.I. RTE.	SECTION	COUNTY	TOTAL SHEETS	SHEET NO.
p:\IL084EBIDINTEG\Illinois.gov\PIDOT\Documents\PIDOT Offices\District 7\Projects\74664\CADD\Drawings\Drawings\74664-sht-xsht.dgn		DRAWN	REVISIED		70	(25-1,2R)	EFFINGHAM	424	419		
PLOT SCALE = 20.0000' / in.	CHECKED -	REVISIED -	SCALE:		SHEET	OF	SHEETS	STA. 907+00.00	TO STA. 909+00.00	CONTRACT NO. 74664	
Default	PLOT DATE = 8/25/2017	DATE -	REVISIED -		ILLINOIS FED. AID PROJECT						

DATE	
BY	
FINAL SURVEY	SURVEYED
NOTE BOOK	PLOTTED
NO.	TEMPLATE
	AREAS CHECKED

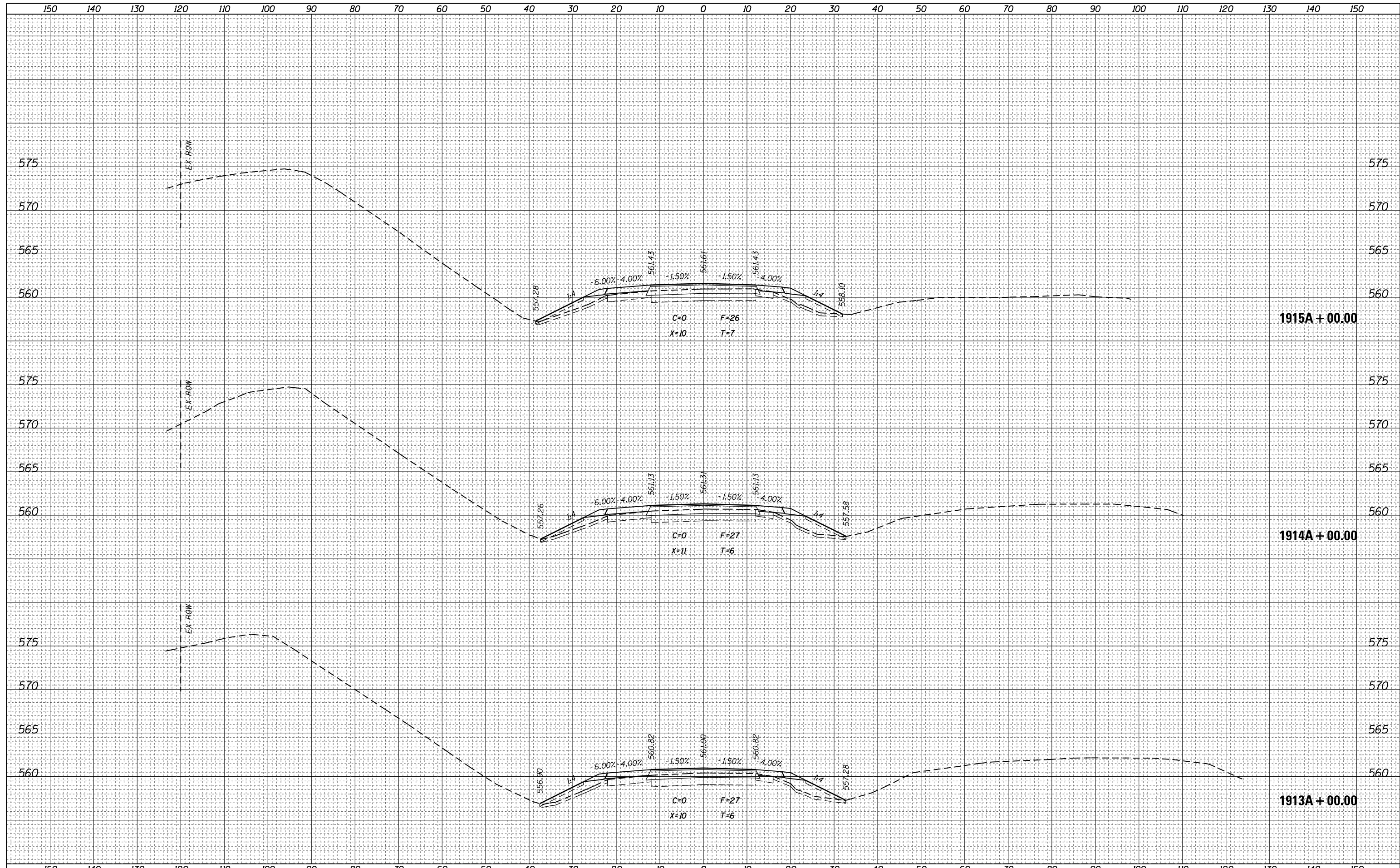
DATE	
BY	
ORIGINAL SURVEY	SURVEYED
NOTE BOOK	PLOTTED
NO.	TEMPLATE
	AREAS CHECKED



FILE NAME =	USER NAME = steffenk	DESIGNED -	REVISIED -	<b>STATE OF ILLINOIS</b> <b>DEPARTMENT OF TRANSPORTATION</b> <b>CROSS SECTIONS - 'A' ALIGNMENT</b> SCALE: SHEET OF SHEETS STA. 910+00.00 TO STA. 912+00.00	F.A.I. RTE.	SECTION	COUNTY	TOTAL SHEETS	SHEET NO.
p:\IL084EBIDINTEG.illinois.gov\PIDOT\Documents\IDOT Offices\District 7\Projects\74664\CADD\Drawings\Drawings\74664-sht-xsht.dgn		DRAWN	REVISIED -		70	(25-1,2R)	EFFINGHAM	424	420
Default	PLOT SCALE = 20.0000' / in.	CHECKED -	REVISIED -		CONTRACT NO. 74664				
	PLOT DATE = 8/25/2017	DATE -	REVISIED -		ILLINOIS FED. AID PROJECT				

DATE	
BY	
FINAL SURVEY	SURVEYED
NOTE BOOK	PLOTTED
NO.	TEMPLATE
	AREAS
	CHECKED

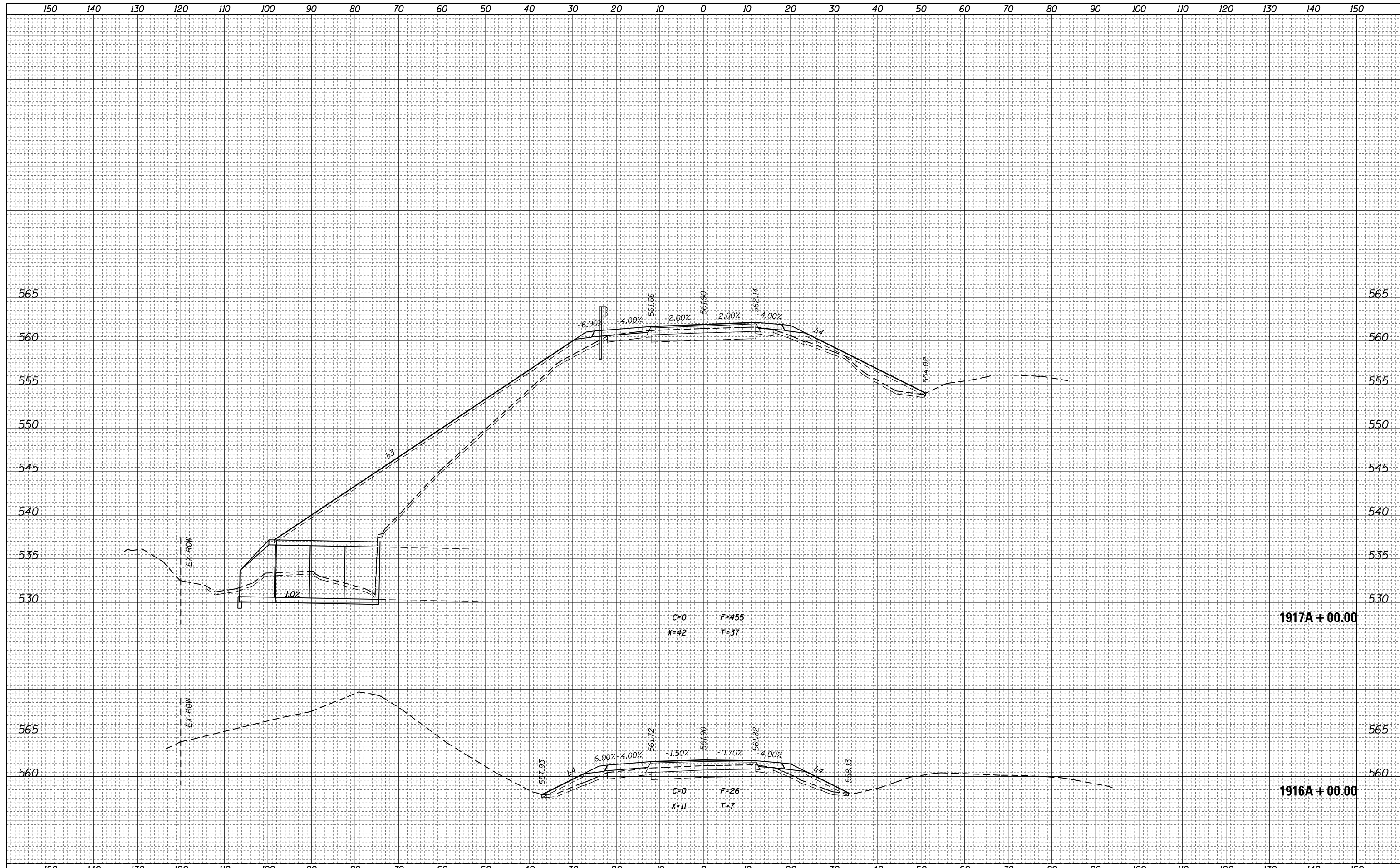
DATE	
BY	
ORIGINAL SURVEY	SURVEYED
NOTE BOOK	PLOTTED
NO.	TEMPLATE
	AREAS
	CHECKED



FILE NAME =	USER NAME = steffenk	DESIGNED -	REVISIED -	<b>STATE OF ILLINOIS</b> <b>DEPARTMENT OF TRANSPORTATION</b>	<b>CROSS SECTIONS - 'A' ALIGNMENT</b>		F.A.I. RTE.	SECTION	COUNTY	TOTAL SHEETS	SHEET NO.
p:\11084EBIDINTEG\Illinois.gov\PIDOT\Documents\DOT Offices\District 7\Projects\74664\CADD\Drawings\Drawings\74664-sht-xssht.dgn		CHECKED -	REVISIED -		70	(25-1,2R)	EFFINGHAM	424	421		
PLOT SCALE = 20.0000' / in.		DATE -	REVISIED -		CONTRACT NO. 74664						
Default		PLOT DATE = 8/25/2017			SCALE:	SHEET	OF	SHEETS	STA. 913+00.00 TO STA. 915+00.00	ILLINOIS FED. AID PROJECT	

DATE	
BY	
FINAL SURVEY	SURVEYED
NOTE BOOK	PLOTTED
NO.	TEMPLATE
	AREAS CHECKED

DATE	
BY	
ORIGINAL SURVEY	SURVEYED
NOTE BOOK	PLOTTED
NO.	TEMPLATE
	AREAS CHECKED

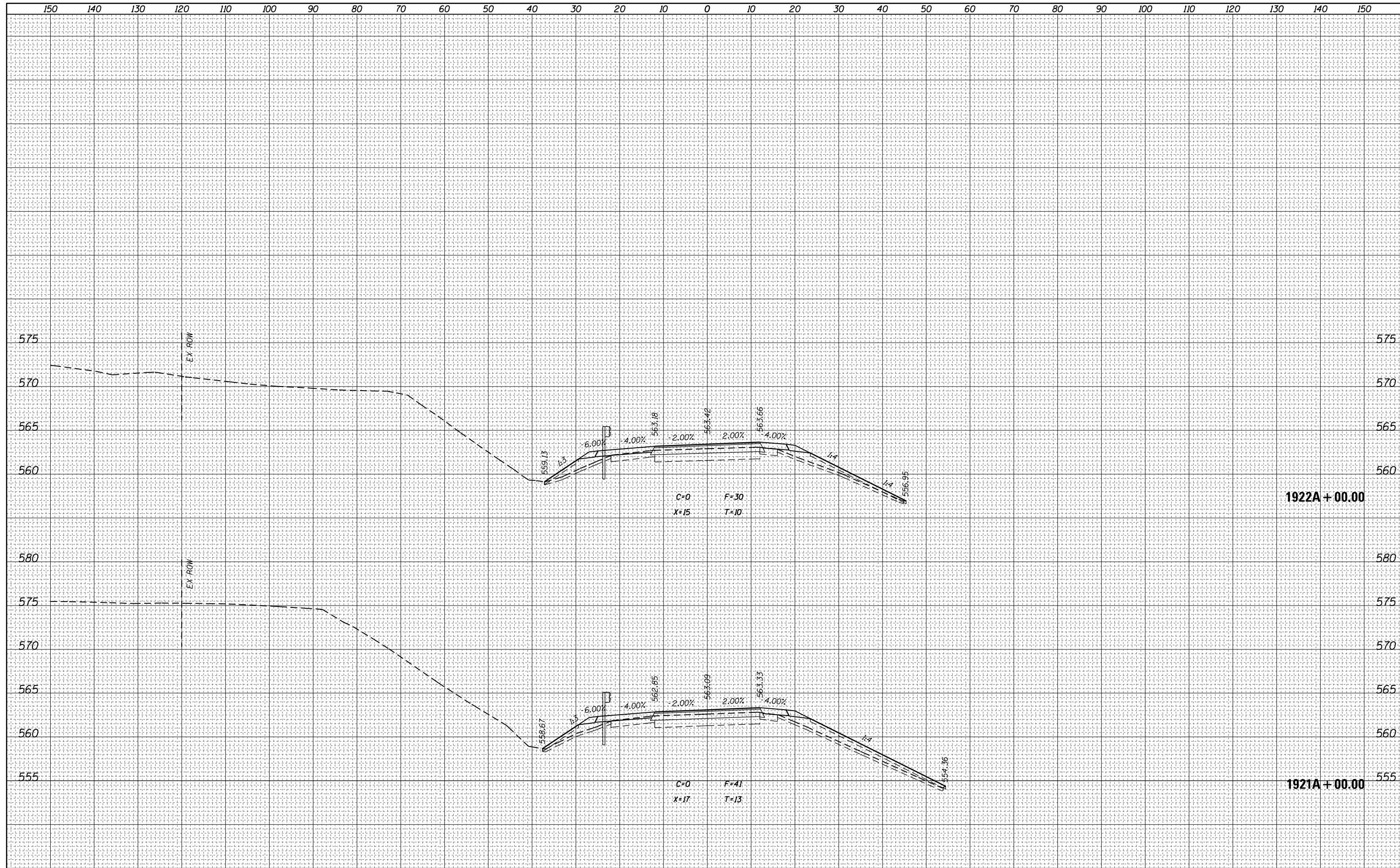


FILE NAME =	USER NAME = steffenk	DESIGNED -	REVISIED -	<b>STATE OF ILLINOIS</b> <b>DEPARTMENT OF TRANSPORTATION</b> <b>CROSS SECTIONS - 'A' ALIGNMENT</b> SCALE: SHEET OF SHEETS STA. 916+00.00 TO STA. 917+00.00	F.A.I. RTE.	SECTION	COUNTY	TOTAL SHEETS	SHEET NO.
Default	DOT Offices\District 7\Projects\74664\CADD\Drawings\Drawings\74664-sht-xsht.dgn	CHECKED -	REVISIED -		70	(25-1,2)R	EFFINGHAM	424	422
	PLOT SCALE = 20.0000' / in.	DATE -	REVISIED -		CONTRACT NO. 74664				
	PLOT DATE = 8/25/2017		REVISIED -		ILLINOIS FED. AID PROJECT				



DATE	
BY	
FINAL SURVEY	SURVEYED
NOTE BOOK	PLOTTED
NO.	TEMPLATE
	AREAS CHECKED
	AREAS CHECKED

DATE	
BY	
ORIGINAL SURVEY	SURVEYED
NOTE BOOK	PLOTTED
NO.	TEMPLATE
	AREAS CHECKED
	AREAS CHECKED



FILE NAME =	USER NAME = steffenk	DESIGNED -	REVISOR -	<b>STATE OF ILLINOIS</b> <b>DEPARTMENT OF TRANSPORTATION</b>	<b>CROSS SECTIONS - 'A' ALIGNMENT</b>		F.A.I. RTE.	SECTION	COUNTY	TOTAL SHEETS	SHEET NO.
Default	PROJECT =	CHECKED -	REVISOR -				70	(25-1,2)R	EFFINGHAM	424	424
	PLOT SCALE = 20.0000' / in.	DATE -	REVISOR -				CONTRACT NO. 74664				
	PLOT DATE = 8/25/2017		REVISOR -				ILLINOIS FED. AID PROJECT				
				SCALE:		SHEET OF SHEETS		STA. 921+00.00 TO STA. 922+00.00			