




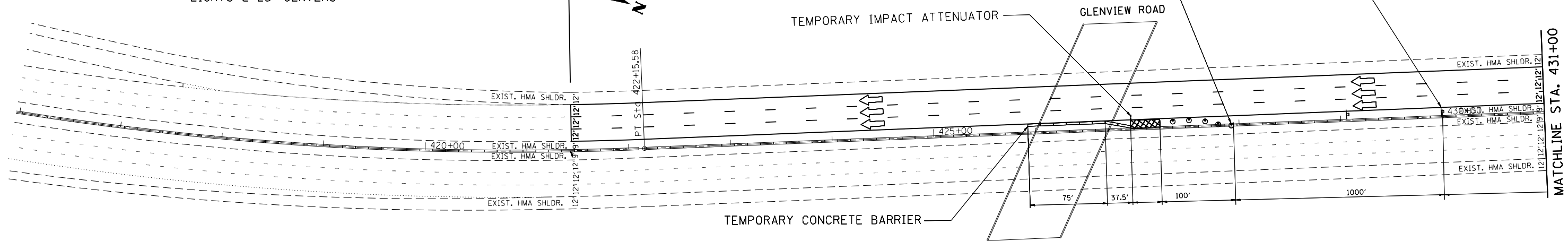
**LEGEND**

-  IMPACT ATTENUATORS, TEMPORARY (NON-REDIRECTIVE), TEST LEVEL 3
-  TEMPORARY CONCRETE BARRIER
-  DRUMS WITH MONO DIRECTIONAL LIGHTS @ 25' CENTERS

**PROJECT BEGINS  
STA. 421 + 43.9**

I-94  
(EDENS EXPRESSWAY)

DRUMS AT 25' (8m) CENTERS



I-94  
(EDENS EXPRESSWAY)

MATCHLINE STA. 431+00

PC ST.G. 432+75.44

435+00

440+00

9' 12" 12" 12" 12"

445+00

1600'

EXIST. CURVE E-194-28  
 PI STA. = 440+66.15  
 $\Delta = 24^\circ 48' 04''$  (RT)  
 $D = 1^\circ 35' 36''$   
 $R = 3,596.18'$   
 $T = 790.71'$   
 $L = 1,556.65'$   
 $E = 85.90'$   
 $e = \text{-----}$   
 $T.R. = \text{-----}$   
 $S.E. \text{ RUN} = \text{-----}$   
 $P.C. \text{ STA.} = 432+75.44$   
 $P.T. \text{ STA.} = 448+32.09$

MODEL: Default  
 FILE NAME: p:\u0008\EBID\NTEC\Illinois.gov\PIV\DOT\Documents\DOT\_Offices\District 1\Projects\28817\CAD\Drawings\28817-shr-plan.dgn

USER NAME = saintvlch	DESIGNED -	REVISED -
PLOT SCALE = 100.0000' / in.	DRAWN -	REVISED -
PLOT DATE = 8/28/2017	CHECKED -	REVISED -
	DATE -	REVISED -

**STATE OF ILLINOIS  
DEPARTMENT OF TRANSPORTATION**

**ROADWAY PLAN I-94 (EDENS EXPY.)  
AT GLENVIEW RD**

SCALE: 1"=50' SHEET OF SHEETS STA. 421+43.9 TO STA. 441+85.5

F.A.I. RTE.	SECTION	COUNTY	TOTAL SHEETS	SHEET NO.
94	2017-019I	COOK	16	13
				CONTRACT NO. 62F38
ILLINOIS FED. AID PROJECT				