

STATE OF ILLINOIS  
DEPARTMENT OF TRANSPORTATION

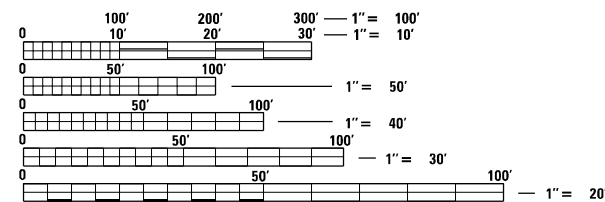
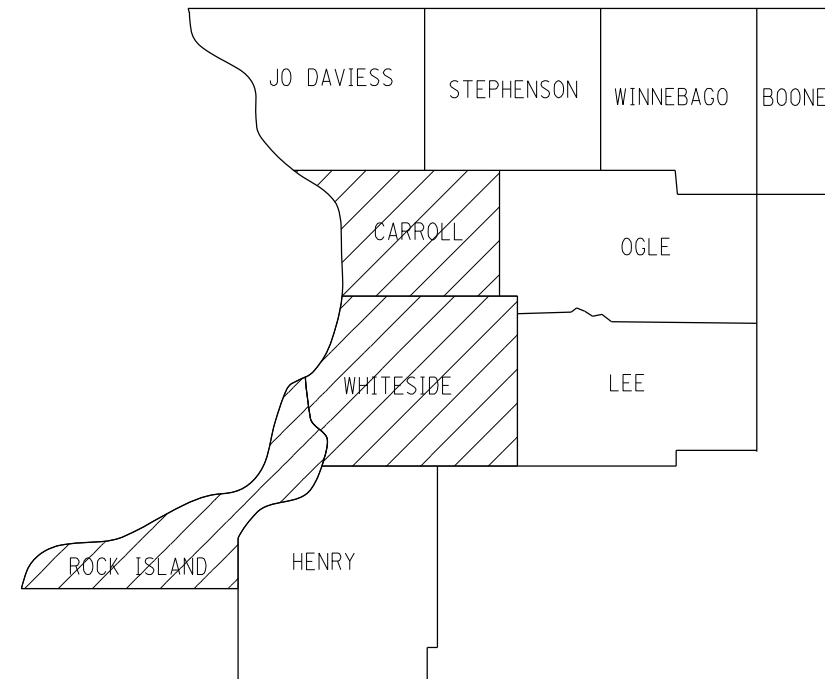
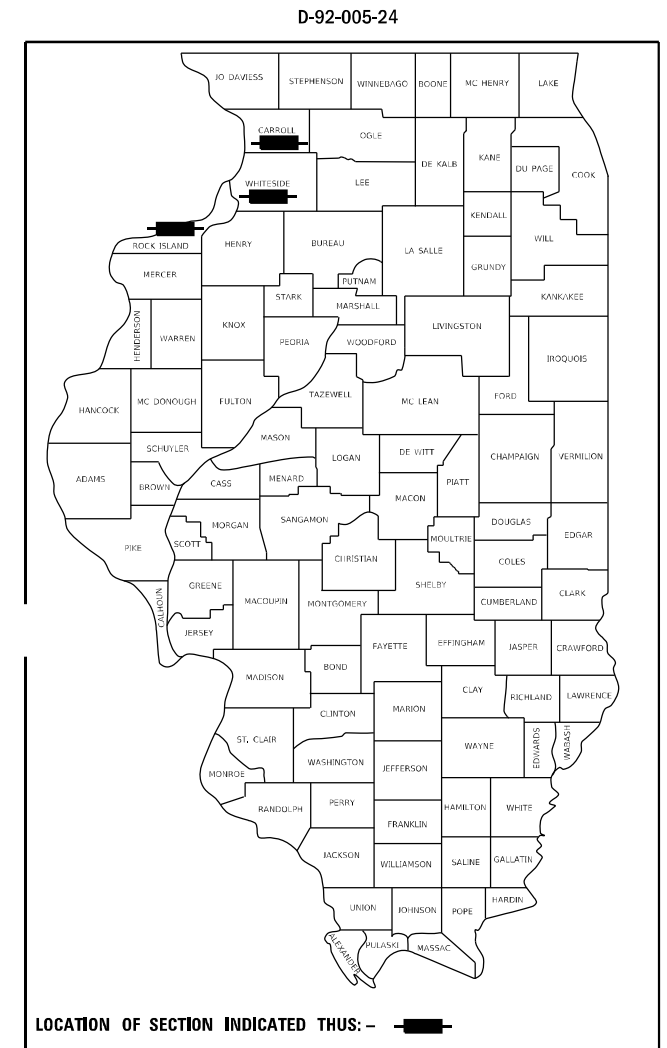
F.A. RTE.	SECTION	COUNTY	TOTAL SHEETS	SHEET NO.
VAR.	D2 BC 2024-10	VARIOUS	7	1
		ILLINOIS	CONTRACT NO. 64S45	

FOR INDEX OF SHEETS, SEE SHEET NO. 2  
FOR STATE STANDARDS, SEE SHEET NO. 2

PROPOSED  
HIGHWAY PLANS

VARIOUS ROUTES  
SECTION D2 BC 2024-10  
PROJECT: STP-2GDX(185)  
TYPE of IMPROVEMENT: BRIDGE WASHING  
VARIOUS COUNTIES

C-92-116-23



FULL SIZE PLANS HAVE BEEN PREPARED USING STANDARD ENGINEERING SCALES. REDUCED SIZED PLANS WILL NOT CONFORM TO STANDARD SCALES. IN MAKING MEASUREMENTS ON REDUCED PLANS, THE ABOVE SCALES MAY BE USED.

J.U.L.I.E.  
JOINT UTILITY LOCATION INFORMATION FOR EXCAVATION  
1-800-892-0123  
OR 811

PROJECT ENGINEER: DAVID DOSS (815) 284-5416  
PROJECT MANAGER: MAHMOUD ETEMADI (815) 284-5393

CONTRACT NO. 64S45

STATE OF ILLINOIS  
DEPARTMENT OF TRANSPORTATION

SUBMITTED August 07, 2023  
*David Doss*  
REGIONAL ENGINEER

October 13, 2023  
*Scott A. Etkin*  
ENGINEER OF DESIGN AND ENVIRONMENT

October 13, 2023  
*Stephen M. Smith*  
DIRECTOR OF HIGHWAYS PROJECT IMPLEMENTATION

PRINTED BY THE AUTHORITY  
OF THE STATE OF ILLINOIS

# INDEX OF SHEETS

- 1 COVER SHEET
- 2 INDEX OF SHEETS & STATE STANDARDS
- 3 SUMMARY OF QUANTITIES
- 4 SCHEDULE OF QUNATITIES
- 5 LOCATION MAP CARROLL COUNTY
- 6 LOCATION MAP ROCK ISLAND COUNTY
- 7 LOCATION MAP WHITESIDE COUNTY

# STATE STANDARDS

- 701006-05 OFF-ROAD OPERATIONS, 2L, 2W, 15'(4.5m) TO 24" (600mm) FROM PAVEMENT EDGE
- 701101-05 OFF-ROAD OPERATIONS, MULTILANE, 15'(4.5m) TO 24"(600mm) FROM PAVEMENT EDGE
- 701201-05 LANE CLOSURE, 2, 2W, DAY ONLY, FOR SPEEDS  $\geq$  45 MPH
- 701206-05 LANE CLOSURE, 2L, 2W, NIGHT ONLY, FOR SPEEDS,  $\geq$  45 MPH
- 701411-09 LANE CLOSURE, MULTILANE, AT ENTRANCE OR EXIT RAMP FOR SPEEDS  $\geq$  45 MPH
- 701601-09 URBAN LANE CLOSURE, MULTILANE, 1W OR 2W WITH NONTRAVERSABLE MEDIAN
- 701901-08 TRAFFIC CONTROL DEVICES
- 720011-01 METAL POSTS FOR SIGNS, MARKERS AND DELINEATORS
- 728001-01 TELESCOPING STEEL SIGN SUPPORT
- 729001-01 APPLICATIONS OF TYPES A & B METAL POSTS (FOR SIGNS & MARKERS)

MODEL: Default  
 FILE NAME: p:\ultra-dwg-beadley.com\PIV\DOT\Documents\DOT Office\Dir\dir\_2\Project\Operations\Bridge Section\Bridge Washing over Federalipol River D\CAD\64545-dht-cover.dgn

USER NAME = David.Doss	DESIGNED - _____	REVISED - _____	<b>STATE OF ILLINOIS DEPARTMENT OF TRANSPORTATION</b>	<b>INDEX OF SHEETS &amp; STATE STANDARDS</b>		F.A. RTE.	SECTION	COUNTY	TOTAL SHEETS	SHEET NO.
PLOT SCALE = 100,0000' / in.	DRAWN - _____	REVISED - _____				VAR.	D2 BC 2024-10	VARIOUS	7	2
PLOT DATE = Apr-04-2023 09:51:06 AM	CHECKED - _____	REVISED - _____		SCALE: _____ SHEET ____ OF ____ SHEETS STA. _____ TO STA. _____		CONTRACT NO. 64545				
	DATE - _____	REVISED - _____				ILLINOIS FED. AID PROJECT				

# SUMMARY OF QUANTITIES

Paycode	Description	Units	ILLINOIS	IOWA	Total
			STP-FLEX 80% FEDERAL 20% STATE  0047	100% STATE  0047	
59200101	BRIDGE WASHING NO. 1	EACH	0.50	0.50	1
59200102	BRIDGE WASHING NO. 2	EACH	0.50	0.50	1
59200103	BRIDGE WASHING NO. 3	EACH	0.50	0.50	1
67100100	MOBILIZATION	L SUM	0.50	0.50	1
70100420	TRAFFIC CONTROL AND PROTECTION, STANDARD 701411	EACH	0.50	0.50	1
70100450	TRAFFIC CONTROL AND PROTECTION, STANDARD 701201	L SUM	0.50	0.50	1
70100455	TRAFFIC CONTROL AND PROTECTION, STANDARD 701206	L SUM	0.50	0.50	1
70102630	TRAFFIC CONTROL AND PROTECTION, STANDARD 701601	L SUM	0.50	0.50	1
70200100	NIGHTTIME WORKZONE LIGHTING	L SUM	0.50	0.50	1

MODEL: Default  
 FILE: \\blmfc-pw-bentley.com\P\INDOT\Documents\INDOT Office\District 2\Project\Operations\Bridge Section\Bridge Washing Contracts\2024\64545 Bridge Washing over Federalipol River D\CAD\64545-shr-cover.dgn

USER NAME = David.Doss	DESIGNED - _____	REVISED - _____
PLOT SCALE = 100,0000' / in.	DRAWN - _____	REVISED - _____
PLOT DATE = Apr-04-2023 09:51:13 AM	CHECKED - _____	REVISED - _____
	DATE - _____	REVISED - _____

**STATE OF ILLINOIS  
DEPARTMENT OF TRANSPORTATION**

**SUMMARY OF QUANTITIES**

SCALE: \_\_\_\_\_ SHEET \_\_\_\_ OF \_\_\_\_ SHEETS STA. \_\_\_\_\_ TO STA. \_\_\_\_\_

F.A. RTÉ.	SECTION	COUNTY	TOTAL SHEETS	SHEET NO.
VAR.	D2 BC 2024-10	VARIOUS	7	3
			CONTRACT NO. 64545	
		ILLINOIS FED. AID PROJECT		

# SCHEDULE OF QUANTITIES

Pay Item	Location	Structure Number	Facility Carried	Feature Crossed	Location	Traffic Control
BRIDGE WASHING NO. 1	1	008-0052	US 52/IL 64	Mississippi River & BN RR	SAVANNA/ SABULA	701201
BRIDGE WASHING NO. 2	2	081-9905	US 67	ILL 92, RR & Mississippi River	BETWEEN DAV. & R.I.	701601 & 701411
BRIDGE WASHING NO. 3	3	098-6003	US 30	Mississippi River	CLINTON	701206

MODEL: Default  
 FILE: \\nautilus.pw.state.gov\share\dot\Documents\DOT Offices\District 2\Project\Operations\Bridge Section\Bridge Washing Contracts\2024\64545 Bridge Washing over Mississippi River (2)\CAD\64545-shr-cover.dgn

USER NAME = David.Doss	DESIGNED - _____	REVISED - _____
	DRAWN - _____	REVISED - _____
PLOT SCALE = 100,0000' / in.	CHECKED - _____	REVISED - _____
PLOT DATE = Apr-04-2023 09:51:19 AM	DATE - _____	REVISED - _____

**STATE OF ILLINOIS  
DEPARTMENT OF TRANSPORTATION**

**SCHEDULE OF QUANTITIES**

SCALE: \_\_\_\_\_ SHEET \_\_\_ OF \_\_\_ SHEETS STA. \_\_\_\_\_ TO STA. \_\_\_\_\_

F.A. RTE.	SECTION	COUNTY	TOTAL SHEETS	SHEET NO.
VAR.	D2 BC 2024-10	VARIOUS	7	4
CONTRACT NO. 64545				
ILLINOIS FED. AID PROJECT				

# CARROLL COUNTY



LOCATION 1  
SN 008-0052  
BRIDGE WASHING NO. 1

MODEL: Default  
 FILE NAME: p:\build-cw-beadley.com\PI\DOT\Documents\DOT Office\Director\_2\Project\Operations\Bridges\_Section\Bridges\_Washing\Bridges\_Washing\over Mississippi River (2)\CAD\64545-shf-cover.dwg

USER NAME = David.Doss	DESIGNED - _____	REVISED - _____
	DRAWN - _____	REVISED - _____
PLOT SCALE = 100,000' / in.	CHECKED - _____	REVISED - _____
PLOT DATE = Apr-04-2023 09:51:37 AM	DATE - _____	REVISED - _____

**STATE OF ILLINOIS**  
**DEPARTMENT OF TRANSPORTATION**

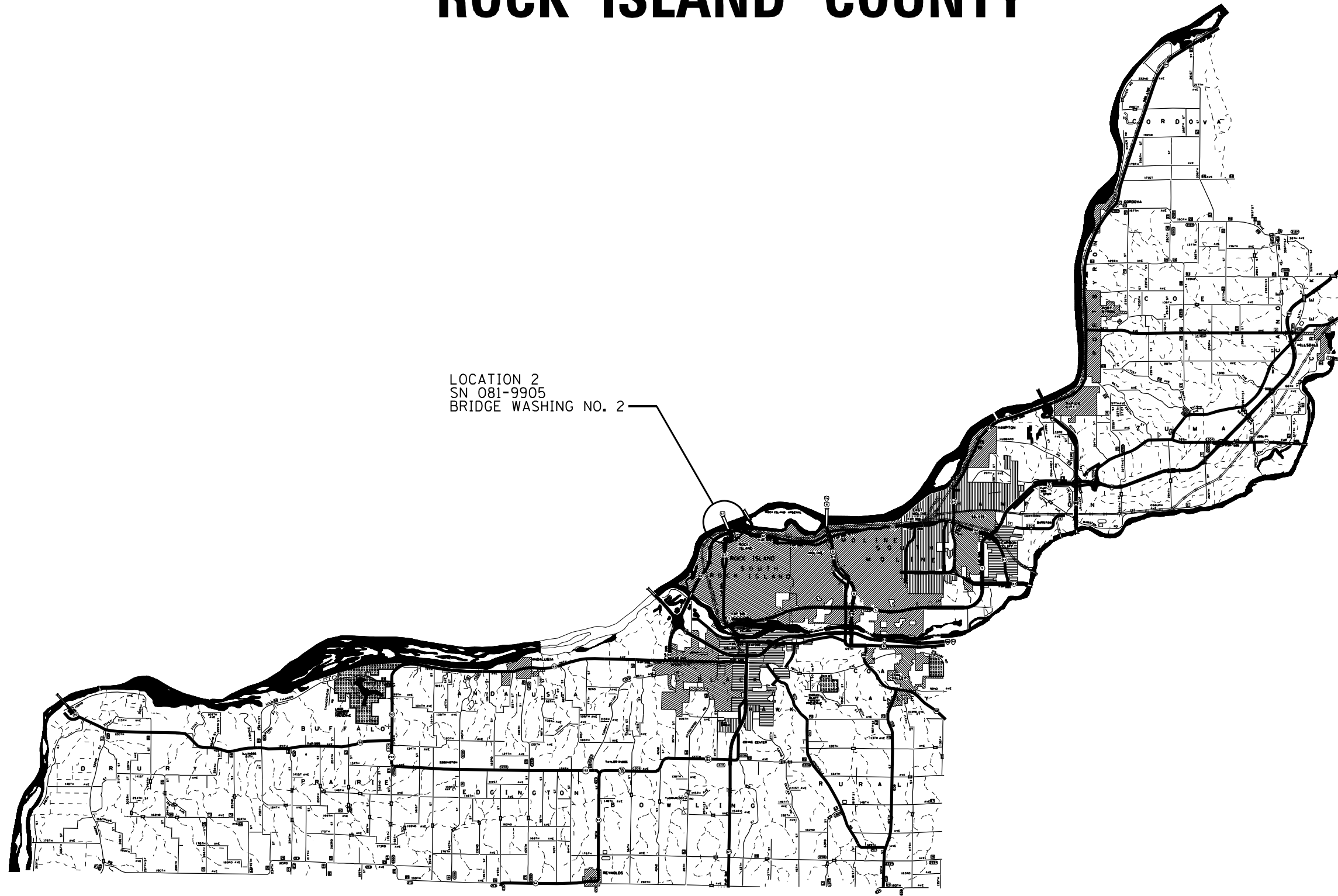
**CARROLL COUNTY**  
**LOCATION MAP**

SCALE: \_\_\_\_\_ SHEET \_\_\_\_\_ OF \_\_\_\_\_ SHEETS STA. \_\_\_\_\_ TO STA. \_\_\_\_\_

F.A. RTE.	SECTION	COUNTY	TOTAL SHEETS	SHEET NO.
VAR.	D2 BC 2024-10	VARIOUS	7	5
CONTRACT NO. 64545				

ILLINOIS FED. AID PROJECT

# ROCK ISLAND COUNTY



LOCATION 2  
SN 081-9905  
BRIDGE WASHING NO. 2

MODEL: Default  
 FILE: \\naulpc-pw-bentley.com\P\W\DOT\Documents\DOT Office\Director\_2\Projects\Operations\Bridge\_Section\Bridge\_Washing\_Contract\2024\64545 Bridge Washing over #48141414 River D\CADD\64545-shr-cover.dgn

USER NAME = David.Doss	DESIGNED - _____	REVISED - _____
	DRAWN - _____	REVISED - _____
PLOT SCALE = 100,0000' / in.	CHECKED - _____	REVISED - _____
PLOT DATE = Apr-04-2023 09:51:49 AM	DATE - _____	REVISED - _____

**STATE OF ILLINOIS**  
**DEPARTMENT OF TRANSPORTATION**

**ROCK ISLAND COUNTY**  
**LOCATION MAP**

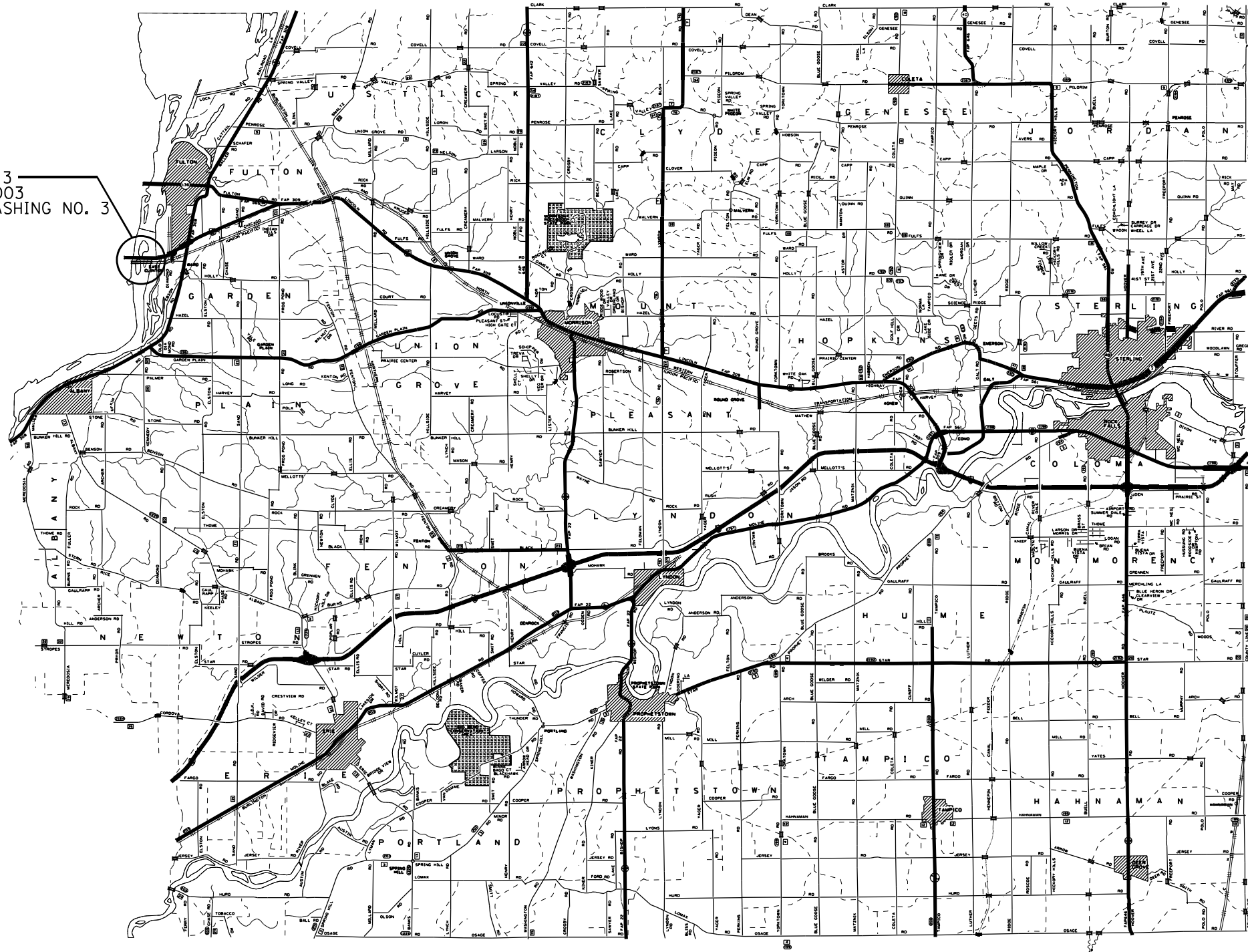
SCALE: \_\_\_\_\_ SHEET \_\_\_\_\_ OF \_\_\_\_\_ SHEETS STA. \_\_\_\_\_ TO STA. \_\_\_\_\_

F.A. RTE.	SECTION	COUNTY	TOTAL SHEETS	SHEET NO.
VAR.	D2 BC 2024-10	VARIOUS	7	6
			CONTRACT NO. 64545	
ILLINOIS FED. AID PROJECT				

# WHITESIDE COUNTY



LOCATION 3  
SN 098-6003  
BRIDGE WASHING NO. 3



MODEL: Default  
 FILE: Mainfile.pxd  
 PROJECT: Operations\Bridges - Section\Bridges - Washing over Highway\River D\CADD\64545-shf-cover.dwg

USER NAME = David.Doss	DESIGNED - _____	REVISED - _____
	DRAWN - _____	REVISED - _____
PLOT SCALE = 100,000' / in.	CHECKED - _____	REVISED - _____
PLOT DATE = Apr-04-2023 09:51:57 AM	DATE - _____	REVISED - _____

**STATE OF ILLINOIS**  
**DEPARTMENT OF TRANSPORTATION**

**WHITESIDE COUNTY**  
**LOCATION MAP**

SCALE: \_\_\_\_\_ SHEET \_\_\_\_\_ OF \_\_\_\_\_ SHEETS STA. \_\_\_\_\_ TO STA. \_\_\_\_\_

F.A. RTE.	SECTION	COUNTY	TOTAL SHEETS	SHEET NO.
VAR.	D2 BC 2024-10	VARIOUS	7	7
CONTRACT NO. 64545				
ILLINOIS FED. AID PROJECT				