

STATE OF ILLINOIS
DEPARTMENT OF TRANSPORTATION

F.A.P. RTE.	SECTION	COUNTY	TOTAL SHEETS	SHEET NO.
612	101RS-9,BDR1,BP; 102RS-5	SCHUYLER	225*	1
		ILLINOIS	CONTRACT NO. 72F14	

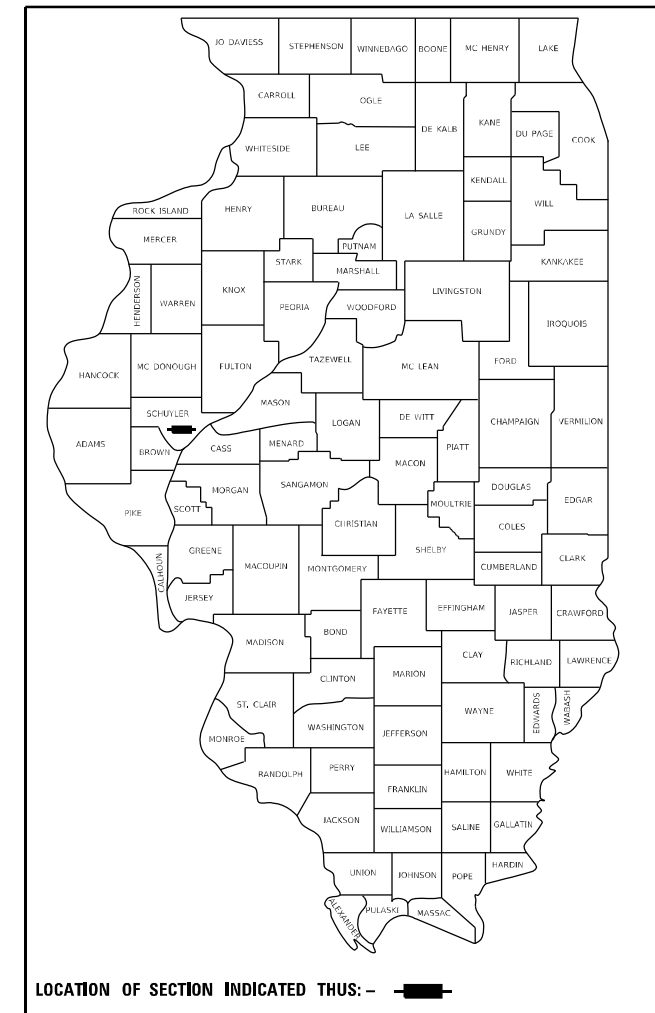
* 225 + 1 = 226 TOTAL SHEETS

FOR INDEX OF SHEETS, SEE SHEET NO. 2

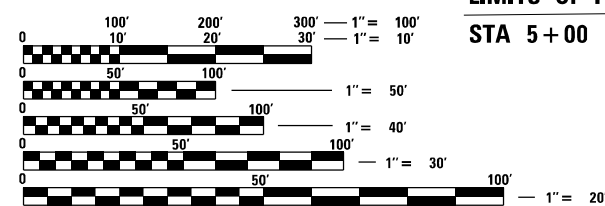
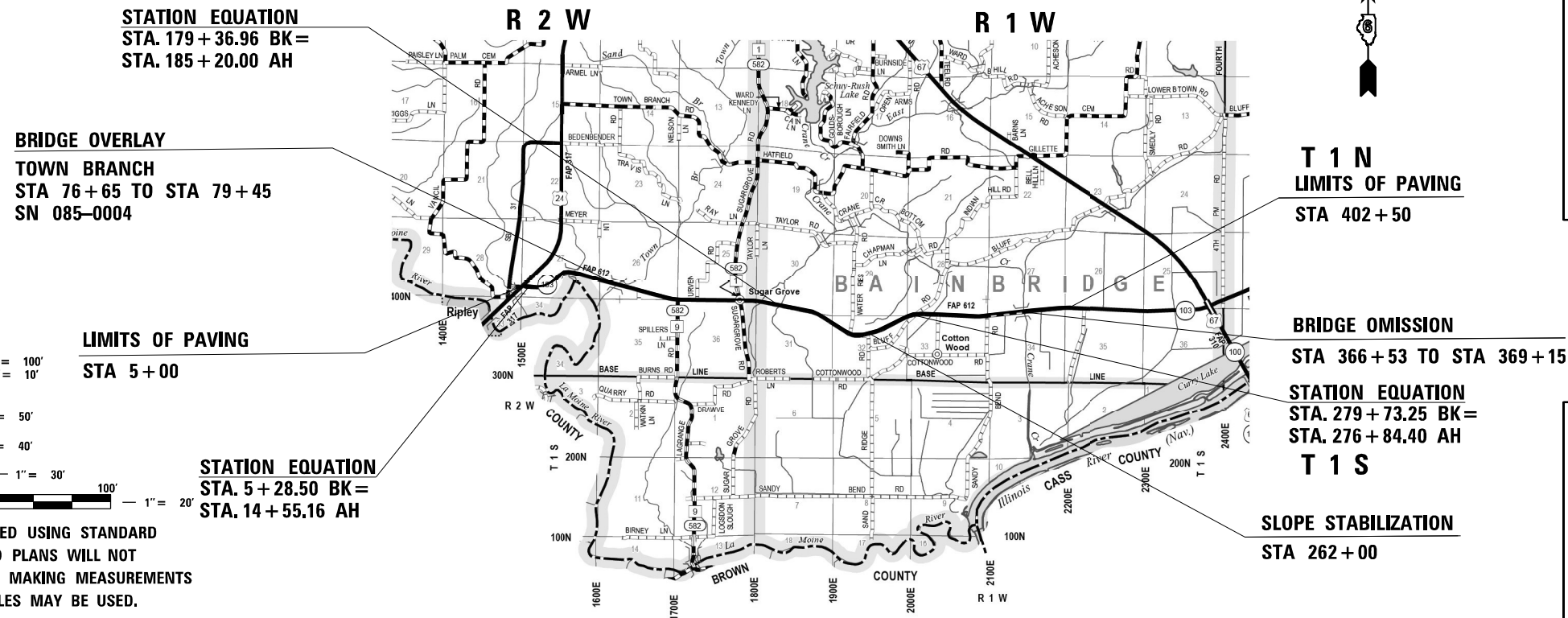
PROPOSED HIGHWAY PLANS

FAP ROUTE 612 (IL 103)
SECTION 101RS-9,BDR1,BP; 102RS-5
PROJECT STP-HBFP-U3YM(441)
RESURFACING, BRIDGE OVERLAY & SLOPE STABILIZATION
SCHUYLER COUNTY

D-96-025-12



C-96-025-12



FULL SIZE PLANS HAVE BEEN PREPARED USING STANDARD ENGINEERING SCALES, REDUCED SIZED PLANS WILL NOT CONFORM TO STANDARD SCALES. IN MAKING MEASUREMENTS ON REDUCED PLANS, THE ABOVE SCALES MAY BE USED.

J.U.L.I.E.
JOINT UTILITY LOCATION INFORMATION FOR EXCAVATORS
1-800-892-0123
OR 811

PROJECT ENGINEER : JAY EDWARDS (217) 785-0597
PROJECT MANAGER : JONATHAN COX (217) 782-1378

GROSS LENGTH = 38,535 FT. = 7.30 MILE
NET LENGTH = 38,535 FT. = 7.30 MILE

CONTRACT NO. 72F14

STATE OF ILLINOIS
DEPARTMENT OF TRANSPORTATION

SUBMITTED August 25, 2023

Jay P. Myers
REGIONAL ENGINEER

October 13, 2023
Scott A. Edwards
ENGINEER OF DESIGN AND ENVIRONMENT

October 13, 2023
Stephen M. Smith
DIRECTOR OF HIGHWAYS PROJECT IMPLEMENTATION

PRINTED BY THE AUTHORITY
OF THE STATE OF ILLINOIS

GENERAL NOTES

- 1 ALL ELEVATIONS SHOWN ON THE PLANS ARE BASED ON NAVD 88.
- 2 PROPOSED SUPERELEVATIONS SHOWN IN THE TYPICAL SECTIONS ARE REFERENCED FROM EXISTING PLANS AND SHALL MATCH EXISTING PAVEMENT GRADES AND TRANSITIONS. THE ENGINEER SHALL FIELD VERIFY ALL EXISTING SUPERELEVATIONS.
- 3 THE CONTRACTOR SHALL NOTIFY THE DISTRICT 6 BUREAU OF OPERATIONS AT (217) 785-5306 THREE WEEKS PRIOR TO IMPLEMENTING ANY TRAFFIC CONTROL.
- 4 NO PASSING ZONES SHALL BE FIELD VERIFIED AND DOCUMENTED BY THE RESIDENT ENGINEER. THE RESIDENT ENGINEER SHALL NOTIFY THE BUREAU OF OPERATIONS IF THEY HAVE CONCERNS WITH ANY NO PASSING ZONES AND AT LEAST 14 DAYS PRIOR TO PLACEMENT OF FINAL PAVEMENT MARKINGS AT 217-785-5306.
- 5 THE CROSS SECTIONS FROM STA 36+00 TO 115+00 AND STA 276+00 TO 305+00 USE LIDAR TO SUPPLEMENT THE SURVEY. THE EXISTING GROUND ELEVATIONS ON BOTH SIDES OF THE EDGE OF PAVEMENT ARE THEREFORE APPROXIMATE.
- 6 THE WIDTH RESTRICTON SIGNING WILL NOT BE USED IF WORK ON THE BRIDGE IS DONE DURING ROAD CLOSURE.
- 7 SYNTHETIC FIBERS ARE NOT REQUIRED IN THE BRIDGE DECK MICROSILICA CONCRETE OVERLAY.

STANDARDS

000001-08	001006
001001-02	280001-07
353001-05	420001-10
542301-03	442201-03
601001-05	602301-04
601101-02	602306-03
604001-05	602401-07
604036-03	602701-02
604041-03	606001-08
606006-04	630106-02
606101-05	631031-18
606201-04	631032-10
630001-12	701306-04
630301-09	725001-01
666001-01	
701001-02	
701006-05	
701011-04	
701201-05	
701301-04	
701306-04	
701311-03	
701326-04	
701901-08	
780001-05	
781001-04	
782006-01	
BLR 21-9	
BLR 22-7	

INDEX OF SHEETS

1	COVER SHEET
2	INDEX OF SHEETS, LISTS OF STANDARDS, GENERAL NOTES AND COMMITMENTS
3-7	SUMMARY OF QUANTITIES (5)
8-15	SCHEDULE OF QUANTITIES (8)
16-29	TYPICAL SECTIONS (14)
30-31	HORIZONTAL & VERTICAL CONTROL (2)
32-65	PLAN SHEETS (34)
66	TRANSITION DETAIL
67-68	STORM WATER POLLUTION & PREVENTION (2)
69	DETOUR SHEET
70-72	DETAIL SHEETS (3)
73	CONCRETE COLLAR DETAIL
74	STAGING TYPICAL
75-75A	WIDTH RESTRICTION SIGN DETAIL (2)
76-86	BRIDGE PLANS (11)
87-225	CROSS SECTIONS (139)

RATE TABLE

THE FOLLOWING RATES OF APPLICATION HAVE BEEN ASSUMED IN CALCULATING PLAN QUANTITIES.

HMA SURFACE/BINDER	.056 TONS/(SQYD*IN)
BITUMINOUS MATERIALS (TACK COAT):	0.025 LBS/SQ FT (HMA LIFTS)
	0.05 LBS/SQ FT (MILLED SURFACE)
AGGREGATE WEDGE SHOULDERS TYPE B	1.6 TONS/CUYD
AGGREGATE BASE COURSE TYPE B	1.6 TONS/CUYD
NITROGEN FERTILIZER NUTRIENT	90 LB/ACRE
PHOSPHOROUS FERTILIZER NUTRIENT	90 LB/ACRE
POTASSIUM FERTILIZER NUTRIENT	90 LB/ACRE
AGRICULTURE GROUND LIMESTONE	2 TONS/ACRE

COMMITMENTS

NONE

**STATE OF ILLINOIS
DEPARTMENT OF TRANSPORTATION
DIVISION OF HIGHWAYS
DISTRICT 6**

EXAMINED August, 4 20 23

[Signature]

ENGINEER OF OPERATIONS

EXAMINED August, 7 20 23

[Signature]

ENGINEER OF PROJECT IMPLEMENTATION

EXAMINED August, 18 20 23

[Signature]

ENGINEER OF PROGRAM DEVELOPMENT

THE FOLLOWING MIXTURE REQUIREMENTS ARE APPLICABLE

LOCATIONS:	IL 103	IL 103	IL 103	IL 103	IL 103	IL 103
MIXTURE USE(S):	HMA SURFACE COURSE	HMA BINDER, 1.25" W. of STA 305+00	HMA BINDER, 2.25" E. of STA 305+00	HMA BASE COURSE / HMA SHOULDERS, 6.5" / PATCHING	HMA SHOULDERS, 1.25"	HMA SHOULDERS, 1.5" / INCIDENTAL HMA
AC/PG:	PG 58-28	PG 58-28	PG 58-28	PG 58-28	PG 58-28	PG 58-28
DESIGN AIR VOIDS:	4.0% @ N DESIGN = 50	4.0% @ N DESIGN = 50	4.0% @ N DESIGN = 50	4.0% @ N DESIGN = 50	4.0% @ N DESIGN = 50	4.0% @ N DESIGN = 50
MIXTURE COMPOSITION (GRADATION MIXTURE)	IL 9.5	IL 9.5FG	IL 19.0	IL 19.0	IL 9.5FG	IL 9.5
FRICITION AGGREGATE:	MIX "C"	N/A	N/A	MIX "C"	N/A	MIX "C"
QUALITY MANAGEMENT	QCP	QCP	QC/QA	QC/QA	QC/QA	QC/QA
SUBLOT SIZE:	1,000 TONS	1,000 TONS	1,000 TONS	N/A	N/A	N/A
MTD:	YES	NO	NO	NO	NO	NO

NOTE:

1. QCP APPLIES TO MAINLINE ONLY.
2. NUCLEAR GAUGES WILL BE USED FOR DENSITY VERIFICATION BY THE ENGINEER FOR ALL HMA SHOULDERS AND HMA BASE COURSE

**STATE OF ILLINOIS
DEPARTMENT OF TRANSPORTATION**

**INDEX OF SHEETS, GENERAL NOTES,
RATE TABLE, & COMMITMENTS**

F.A.P. RTE.	SECTION	COUNTY	TOTAL SHEETS	SHEET NO.
612	101RS-9,BDRI,BP; 102RS-5	SCHUYLER	225	2
CONTRACT NO. 72F14			ILLINOIS FED. AID PROJECT	

SCALE: SHEET 1 OF 1 SHEETS STA. TO STA.

REV. - MS

MODEL: Default
 FILE NAME: P:\Illinois\Bentley.com\PROJECTS\Documents\DOT_Offices\District 6\Projects\0672F14\CAD\Drawings\0672F14-shr-engineer.dgn

CODE NO.	ITEM	UNIT	TOTAL QUANTITY	6-00582-0000	6-00582-0100
				80% FED	80% FED
				20% STATE	20% STATE
				ROADWAY	BRIDGE
				0005	0047
				RURAL	085-0004
20100110	TREE REMOVAL (6 TO 15 UNITS DIAMETER)	UNIT	12	12	
20100210	TREE REMOVAL (OVER 15 UNITS DIAMETER)	UNIT	48	48	
20100500	TREE REMOVAL, ACRES	ACRE	0.1	0.1	
20200100	EARTH EXCAVATION	CU YD	5299	5299	
20400800	FURNISHED EXCAVATION	CU YD	4757	4757	
20600110	GRANULAR EMBANKMENT, SPECIAL	TON	435	435	
20800150	TRENCH BACKFILL	CU YD	90.1	90.1	
21101615	TOPSOIL FURNISH AND PLACE, 4"	SQ YD	3832	3832	
21400100	GRADING AND SHAPING DITCHES	FOOT	1000	1000	
25000200	SEEDING, CLASS 2	ACRE	2.8	2.8	
25000400	NITROGEN FERTILIZER NUTRIENT	POUND	247	247	
25000500	PHOSPHORUS FERTILIZER NUTRIENT	POUND	247	247	
25000600	POTASSIUM FERTILIZER NUTRIENT	POUND	247	247	
25000700	AGRICULTURAL GROUND LIMESTONE	TON	5.5	5.5	

CODE NO.	ITEM	UNIT	TOTAL QUANTITY	6-00582-0000	6-00582-0100
				80% FED	80% FED
				20% STATE	20% STATE
				ROADWAY	BRIDGE
				0005	0047
				RURAL	085-0004
25100115	MULCH, METHOD 2	ACRE	2.8	2.8	
28000400	PERIMETER EROSION BARRIER	FOOT	726	726	
28000500	INLET AND PIPE PROTECTION	EACH	1	1	
28100801	STONE DUMPED RIPRAP, CLASS A1	TON	351	351	
28100805	STONE DUMPED RIPRAP, CLASS A3	TON	1605	1605	
28100807	STONE DUMPED RIPRAP, CLASS A4	TON	100	100	
31101400	SUBBASE GRANULAR MATERIAL, TYPE B 6"	SQ YD	6031	6031	
31101600	SUBBASE GRANULAR MATERIAL, TYPE B 8"	SQ YD	7311	7311	
35650400	BASE COURSE WIDENING 9"	SQ YD	7629	7629	
35800100	PREPARATION OF BASE	SQ YD	416	416	
40200800	AGGREGATE SURFACE COURSE, TYPE B	TON	47	47	
40201000	AGGREGATE FOR TEMPORARY ACCESS	TON	100	100	
40600290	BITUMINOUS MATERIALS (TACK COAT)	POUND	71353	71353	
40600370	LONGITUDINAL JOINT SEALANT	FOOT	38118	38118	

MODEL: Default
 FILE NAME: p:\ultra-cw-beadefy.com\FW\DOT\Documents\DOT Office\Drawings\6-00582-0100\Drawings\6-00582-0100.dwg
 PROJECT: 6-00582-0100

USER NAME = andrew.cisler	DESIGNED -	REVISED -
	DRAWN -	REVISED -
PLOT SCALE = 100,0000' / in.	CHECKED -	REVISED -
PLOT DATE = 8/23/2023	DATE -	REVISED -

**STATE OF ILLINOIS
DEPARTMENT OF TRANSPORTATION**

**SUMMARY OF
QUANTITIES**

SCALE: SHEET 1 OF 5 SHEETS STA. TO STA.

F.A.P. RTE.	SECTION	COUNTY	TOTAL SHEETS	SHEET NO.
612	101RS-9,BDRI,BP; 102RS-5	SCHUYLER	225	3
CONTRACT NO. 72F14				
ILLINOIS FED. AID PROJECT				

CODE NO.	ITEM	UNIT	TOTAL QUANTITY	6-00582-0000	6-00582-0100
				80% FED	80% FED
				20% STATE	20% STATE
				ROADWAY	BRIDGE
0005	0047				
			RURAL	085-0004	
40600982	HOT-MIX ASPHALT SURFACE REMOVAL - BUTT JOINT	SQ YD	1050	1050	
40600990	TEMPORARY RAMP	SQ YD	306	306	
40602965	HOT-MIX ASPHALT BINDER COURSE, IL-9.5FG, N50	TON	5319	5319	
40603080	HOT-MIX ASPHALT BINDER COURSE, IL-19.0, N50	TON	3429	3429	
40604050	HOT-MIX ASPHALT SURFACE COURSE, IL-9.5, MIX "C", N50	TON	8669	8669	
40800029	BITUMINOUS MATERIALS (TACK COAT)	POUND	473	473	
40800050	INCIDENTAL HOT-MIX ASPHALT SURFACING	TON	221	221	
42001300	PROTECTIVE COAT	SQ YD	312.3		312.3
44000155	HOT-MIX ASPHALT SURFACE REMOVAL, 1 1/2"	SQ YD	96318	96318	
44000160	HOT-MIX ASPHALT SURFACE REMOVAL, 2 3/4"	SQ YD	7129	7129	
44000300	CURB REMOVAL	FOOT	622	622	
44000400	GUTTER REMOVAL	FOOT	21326	21326	
44004250	PAVED SHOULDER REMOVAL	SQ YD	425	425	
44200144	PAVEMENT PATCHING, TYPE II, 12 INCH	SQ YD	86	86	
48102100	AGGREGATE WEDGE SHOULDER, TYPE B	TON	1174	1174	

CODE NO.	ITEM	UNIT	TOTAL QUANTITY	6-00582-0000	6-00582-0100
				80% FED	80% FED
				20% STATE	20% STATE
				ROADWAY	BRIDGE
0005	0047				
			RURAL	085-0004	
48203023	HOT-MIX ASPHALT SHOULDERS, 6 1/2"	SQ YD	1735	1735	
48203100	HOT-MIX ASPHALT SHOULDERS	TON	407	407	
50104400	CONCRETE HEADWALL REMOVAL	EACH	6	6	
50105220	PIPE CULVERT REMOVAL	FOOT	440	440	
50300260	BRIDGE DECK GROOVING	SQ YD	289		289
50300300	PROTECTIVE COAT	SQ YD	312.3		312.3
50500405	FURNISHING AND ERECTING STRUCTURAL STEEL	POUND	2490		2490
50800205	REINFORCEMENT BARS, EPOXY COATED	POUND	213	213	
52000110	PREFORMED JOINT STRIP SEAL	FOOT	45		45
54001001	BOX CULVERT END SECTIONS, CULVERT NO. 1	EACH	2	2	
52100010	ELASTOMERIC BEARING ASSEMBLY, TYPE I	EACH	5		5
54001002	BOX CULVERT END SECTIONS, CULVERT NO. 2	EACH	2	2	
52100520	ANCHOR BOLTS, 1"	EACH	30		30
54002020	EXPANSION BOLTS 3/4 INCH	EACH	16	16	
542A0217	PIPE CULVERTS, CLASS A, TYPE 1 12"	FOOT	85	85	
542A0223	PIPE CULVERTS, CLASS A, TYPE 1 18"	FOOT	171	171	
542A0229	PIPE CULVERTS, CLASS A, TYPE 1 24"	FOOT	98	98	
542A0241	PIPE CULVERTS, CLASS A, TYPE 1 36"	FOOT	118	118	

REV. - MS

MODEL: Default
FILE NAME: P:\Illinois\Bentley.com\PROJECTS\DOT Documents\DOT Office\District 6\Projects\B6721\CAD\Bentley\DOT\Sheets\B6721-1-SHT-500.dgn

USER NAME = andrew.cisler	DESIGNED -	REVISED -
	DRAWN -	REVISED -
PLOT SCALE = 100.0000' / in.	CHECKED -	REVISED -
PLOT DATE = 8/23/2023	DATE -	REVISED -

**STATE OF ILLINOIS
DEPARTMENT OF TRANSPORTATION**

**SUMMARY OF
QUANTITIES**

SCALE: SHEET 2 OF 5 SHEETS STA. TO STA.

F.A.P. RTE.	SECTION	COUNTY	TOTAL SHEETS	SHEET NO.
612	101RS-9,BDR1,BP; 102RS-5	SCHUYLER	225	4
			CONTRACT NO. 72F14	
ILLINOIS FED. AID PROJECT				

CODE NO.	ITEM	UNIT	TOTAL QUANTITY	6-00582-0000	6-00582-0100
				80% FED	80% FED
				20% STATE	20% STATE
				ROADWAY	BRIDGE
0005	0047				
				RURAL	085-0004
54213663	PRECAST REINFORCED CONCRETE FLARED END SECTIONS 18"	EACH	6	6	
54213669	PRECAST REINFORCED CONCRETE FLARED END SECTIONS 24"	EACH	2	2	
54213681	PRECAST REINFORCED CONCRETE FLARED END SECTIONS 36"	EACH	6	6	
54248510	CONCRETE COLLAR	CU YD	2	2	
60100060	CONCRETE HEADWALLS FOR PIPE DRAINS	EACH	15	15	
60108200	PIPE UNDERDRAINS 6" (SPECIAL)	FOOT	81	81	
60219100	MANHOLES, TYPE A, 4'-DIAMETER, TYPE 9 FRAME AND GRATE	EACH	3	3	
60235610	INLETS, TYPE A, TYPE 2 FRAME AND GRATE	EACH	4	4	
60240215	INLETS, TYPE B, TYPE 1 FRAME, CLOSED LID	EACH	1	1	
60240301	INLETS, TYPE B, TYPE 8 GRATE	EACH	1	1	
60260100	INLETS TO BE ADJUSTED	EACH	6	6	
60500060	REMOVING INLETS	EACH	7	7	
60600095	CLASS SI CONCRETE (OUTLET)	CU YD	128	128	
60602500	CONCRETE GUTTER, TYPE A	FOOT	4813	4813	

CODE NO.	ITEM	UNIT	TOTAL QUANTITY	6-00582-0000	6-00582-0100
				80% FED	80% FED
				20% STATE	20% STATE
				ROADWAY	BRIDGE
0005	0047				
				RURAL	085-0004
60602800	CONCRETE GUTTER, TYPE B	FOOT	15769	15769	
60605000	COMBINATION CONCRETE CURB AND GUTTER, TYPE B-6.24	FOOT	1100	1100	
60905305	BOX CULVERTS TO BE CLEANED	FOOT	175	175	
* 63000001	STEEL PLATE BEAM GUARDRAIL, TYPE A, 6 FOOT POSTS	FOOT	11450	11450	
* 63000370	LONG-SPAN GUARDRAIL OVER CULVERT, 25 FT SPAN	FOOT	25	25	
* 63100085	TRAFFIC BARRIER TERMINAL, TYPE 6	EACH	3	3	
* 63100087	TRAFFIC BARRIER TERMINAL, TYPE 6A	EACH	4	4	
* 63100167	TRAFFIC BARRIER TERMINAL, TYPE 1 (SPECIAL) TANGENT	EACH	50	50	
* 63100169	TRAFFIC BARRIER TERMINAL, TYPE 1 (SPECIAL) FLARED	EACH	5	5	
63200310	GUARDRAIL REMOVAL	FOOT	13180	13180	
66600105	FURNISHING AND ERECTING RIGHT OF WAY MARKERS	EACH	3	3	
67000400	ENGINEER'S FIELD OFFICE, TYPE A	CAL MO	24	24	
67100100	MOBILIZATION	L SUM	1	1	
70100100	TRAFFIC CONTROL AND PROTECTION, STANDARD 701316	EACH	1		1

* SPECIALTY ITEM

REV. - MS

MODEL: D:\default
FILE NAME: P:\illinois\w_bentley.com\PROJECTS\DOT OFFICES\DISTRICT 6\PROJECTS\B6721\CAD\DATA\CAD\Sheet300.dgn

USER NAME = andrew.cisler	DESIGNED -	REVISED -
	DRAWN -	REVISED -
PLOT SCALE = 100.0000' / in.	CHECKED -	REVISED -
PLOT DATE = 8/25/2023	DATE -	REVISED -

STATE OF ILLINOIS
DEPARTMENT OF TRANSPORTATION

SUMMARY OF
QUANTITIES

SCALE: SHEET 3 OF 5 SHEETS STA. TO STA.

F.A.P. RTE.	SECTION	COUNTY	TOTAL SHEETS	SHEET NO.
612	101RS-9,BDR1,BP; 102RS-5	SCHUYLER	225	5
			CONTRACT NO. 72F14	
ILLINOIS FED. AID PROJECT				

MODEL: Default
FILE NAME: P:\Illinois\Bentley.com\PROJECTS\DOT\Office\DOT\Projects\B6721\CADD\B6721\14-000\B6721-14-000.dgn

CODE NO.	ITEM	UNIT	TOTAL QUANTITY	6-00582-0000	6-00582-0100
				80% FED	80% FED
				20% STATE	20% STATE
				ROADWAY	BRIDGE
				0005	0047
				RURAL	085-0004
70100450	TRAFFIC CONTROL AND PROTECTION, STANDARD 701201	L SUM	1	1	
70100460	TRAFFIC CONTROL AND PROTECTION, STANDARD 701306	L SUM	1	1	
70100500	TRAFFIC CONTROL AND PROTECTION, STANDARD 701326	L SUM	1	1	
70106500	TEMPORARY BRIDGE TRAFFIC SIGNALS	EACH	1		1
70107025	CHANGEABLE MESSAGE SIGN	CAL DA	540	540	
70300100	SHORT TERM PAVEMENT MARKING	FOOT	15412	15412	
70300150	SHORT TERM PAVEMENT MARKING REMOVAL	SQ FT	1284	1284	
* 72501000	TERMINAL MARKER - DIRECT APPLIED	EACH	55	55	
* 78001120	PAINT PAVEMENT MARKING - LINE 5"	FOOT	123740	123740	
* 78100100	RAISED REFLECTIVE PAVEMENT MARKER	EACH	483	483	
* 78200005	GUARDRAIL REFLECTORS, TYPE A	EACH	168	168	
78300200	RAISED REFLECTIVE PAVEMENT MARKER REMOVAL	EACH	483	483	
X0301735	CONCRETE HEADWALL REPAIR	EACH	1	1	
X1200050	BOX CULVERT REMOVAL	FOOT	8	8	

* SPECIALTY ITEM

CODE NO.	ITEM	UNIT	TOTAL QUANTITY	6-00582-0000	6-00582-0100
				80% FED	80% FED
				20% STATE	20% STATE
				ROADWAY	BRIDGE
				0005	0047
				RURAL	085-0004
X2020060	EXCAVATING AND GRADING EXISTING SHOULDER, (SPECIAL)	UNIT	50	50	
X3510416	AGGREGATE BASE COURSE, TYPE CA-16	TON	554	554	
X4401198	HOT-MIX ASPHALT SURFACE REMOVAL, VARIABLE DEPTH	SQ YD	794	794	
X5060601	CONTAINMENT AND DISPOSAL OF NON-LEAD PAINT CLEANING RESIDUES NO. 1	L SUM	1		1
X5400504	PRECAST CONCRETE BOX CULVERTS 2' X 2' (SPECIAL)	FOOT	8	8	
X6024503	INLETS TO BE ADJUSTED WITH NEW FRAME AND GRATE (SPECIAL)	EACH	8	8	
X6670201	OUTLET MARKER	EACH	15	15	
X7011800	TRAFFIC CONTROL AND PROTECTION, STANDARD BLR 21	L SUM	1	1	
X7011801	TRAFFIC CONTROL AND PROTECTION, STANDARD BLR 22	L SUM	1	1	
X7200201	WIDTH RESTRICTION SIGNING	L SUM	1	1	
Z0010501	CLEANING AND PAINTING STEEL BRIDGE NO. 1	L SUM	1		1
Z0012130	BRIDGE DECK SCARIFICATION 3/4"	SQ YD	312.3		312.3
Z0001899	JACK AND REMOVE EXISTING BEARINGS	EACH	10		10
Z0012162	BRIDGE DECK MICROSILICA CONCRETE OVERLAY 2 1/4"	SQ YD	310		310
Z0001905	STRUCTURAL STEEL REPAIR	POUND	170		170
Z0012754	STRUCTURAL REPAIR OF CONCRETE (DEPTH EQUAL TO OR LESS THAN 5 INCHES)	SQ FT	85		85
Z0004556	HOT-MIX ASPHALT SURFACE REMOVAL (DECK)	SQ YD	312.3		312.3
Z0013798	CONSTRUCTION LAYOUT	L SUM	1	1	
Z0016002	DECK SLAB REPAIR (FULL DEPTH, TYPE II)	SQ YD	10		10

REV. - MS

USER NAME = andrew.cisler	DESIGNED -	REVISED -	STATE OF ILLINOIS DEPARTMENT OF TRANSPORTATION	SUMMARY OF QUANTITIES	F.A.P. RTE. 612	SECTION 101RS-9,BDR1,BP; 102RS-5	COUNTY SCHUYLER	TOTAL SHEETS 225	SHEET NO. 6	
PLOT SCALE = 100.0000' / in.	CHECKED -	REVISED -			SCALE:	SHEET 4 OF 5 SHEETS	STA. TO STA.	CONTRACT NO. 72F14		
PLOT DATE = 8/23/2023	DATE -	REVISED -			ILLINOIS FED. AID PROJECT					

CODE NO.	ITEM	UNIT	TOTAL QUANTITY	6-00582-0000	6-00582-0100
				80% FED	80% FED
				20% STATE	20% STATE
				ROADWAY	BRIDGE
				0005	0047
				RURAL	085-0004
Z0016702	DETOUR SIGNING	L SUM	1	1	
Z0034105	MATERIAL TRANSFER DEVICE	TON	8669	8669	
Z0040530	PIPE UNDERDRAIN REMOVAL	FOOT	3630	3630	
∅ Z0076600	TRAINEES	HOUR	2500	2500	
Z0041895	POLYMER CONCRETE	CU FT	4.5		4.5
∅ Z0076604	TRAINEES TRAINING PROGRAM GRADUATE	HOUR	2500	2500	
* Z0054515	ROCK FILL - EMBANKMENT	TON	3666	3666	

* SPECIALTY ITEM

REV. - MS

MODEL: Default
FILE NAME: p:\public\sw_bentley.com\p\id\DOT\Documents\DOT_Offices\District_8\Projects\06721\1\CAD\Drawn\CADsheets\06721-5ht-500.dgn

USER NAME = andrew.cisler	DESIGNED -	REVISED -
	DRAWN -	REVISED -
PLOT SCALE = 100.0000' / in.	CHECKED -	REVISED -
PLOT DATE = 8/25/2023	DATE -	REVISED -

**STATE OF ILLINOIS
DEPARTMENT OF TRANSPORTATION**

**SUMMARY OF
QUANTITIES**

SCALE: SHEET 5 OF 5 SHEETS STA. TO STA.

F.A.P. RTE.	SECTION	COUNTY	TOTAL SHEETS	SHEET NO.
612	101RS-9,BDR1,BP; 102RS-5	SCHUYLER	225	7
ILLINOIS FED. AID PROJECT			CONTRACT NO. 72F14	

LOCATION				SIDE	WIDTH	35650400 BASE COURSE WIDENING 9"
FAP 612 (IL 103)						SQ YD
40+50.00	TO	48+89.00	RT		3	280
47+70.00	TO	48+89.00	LT		3	40
48+89.00	TO	73+05.00	LT/RT		3	1611
73+05.00	TO	76+65.00	LT		2	80
79+45.00	TO	81+50.00	RT/LT		2	91
81+50.00	TO	112+00.00	LT/RT		3	2033
244+85.00	TO	249+40.50	RT		3	304
245+66.00	TO	249+10.00	LT		3	
256+00.00	TO	259+88.00	LT		2	86
256+00.00	TO	259+88.00	RT		6	259
259+88.00	TO	263+89.00	LT		2	89
259+88.00	TO	263+89.00	RT		6	267
263+89.00	TO	268+56.00	LT		2	104
263+89.00	TO	268+68.00	RT		6	319
276+95.50	TO	279+73.25	RT		3	93
276+99.50	TO	279+73.25	LT		3	183
STA EQ #3 STA. 279+73.25 (BK)= STA. 276+84.40 (AH)						
276+84.40	TO	297+00.00	LT/RT		3	1344
297+00.00	TO	302+50.00	LT		3	183
297+00.00	TO	304+94.00	RT		3	265
TOTAL						7629

LOCATION		SIDE	21400100 GRADING & SHAPING DITCHES
FAP 612 (IL 103)			FOOT
15+08.00		RT	200.0
38+50.00		RT	200.0
44+42.00		LT	200.0
225+15.00		LT	100.0
235+45.00		RT	50.0
304+56.00		RT	50.0
346+64.00		LT	100.0
346+64.00		RT	100.0
TOTAL			1000.0

LOCATION				SIDE	WIDTH	31101400 SUBBASE GRANULAR MATERIAL TYPE B 6"	31101600 SUBBASE GRANULAR MATERIAL TYPE B 8"
FAP 612 (IL 103)						SQ YD	SQ YD
40+50.00	TO	47+60.00	RT		4.75		374.7
47+60.00	TO	66+00.00	RT		5.75		1175.6
48+00.00	TO	49+80.00	LT		4.75		95.0
49+80.00	TO	66+00.00	LT		5.75		1035.0
66+00.00	TO	73+05.00	RT/LT		4.75		744.2
73+87.00	TO	76+65.00	LT		4.58		141.6
79+45.00	TO	81+50.00	RT/LT		4.58		208.8
81+50.00	TO	83+00.00	RT/LT		4.75		158.3
83+00.00	TO	101+00.00	RT		5.75		1150.0
83+00.00	TO	87+00.00	LT		4.75		211.1
87+00.00	TO	100+00.00	LT		5.75		830.6
100+00.00	TO	101+19.00	LT		4.75		62.8
101+00.00	TO	103+00.00	RT		4.75		105.6
103+00.00	TO	112+00.00	RT		5.75		575.0
104+66.00	TO	107+00.00	LT		4.75		123.5
107+00.00	TO	112+00.00	LT		5.75		319.4
244+75.00	TO	249+50.00	RT/LT		6.00	633.3	
256+00.00	TO	259+88.00	LT		6.00	258.7	
259+88.00	TO	261+44.32	LT		4.00	69.5	
263+72.50	TO	263+89.00	LT		4.00	7.3	
263+89.00	TO	269+00.00	LT		6.00	340.7	
256+00.00	TO	259+88.00	RT		9.00	388.0	
259+88.00	TO	263+89.00	RT		7.00	311.9	
263+89.00	TO	269+00.00	LT		3.00	170.3	
263+89.00	TO	269+00.00	RT		9.00	511.0	
277+00.00	TO	279+73.25	RT/LT		5.75	349.2	
STA EQ #3 STA. 279+73.25 (BK)= STA. 276+84.40 (AH)							
276+84.40	TO	282+00.00	RT/LT		5.75	658.8	
282+00.00	TO	286+00.00	RT		5.75	255.6	
282+00.00	TO	302+35.00	LT		4.75	1074.0	
286+00.00	TO	305+00.00	RT		4.75	1002.8	
TOTAL						6031	7311

LOCATION		SIDE	21101615 TOPSOIL FURNISH & PLACE, 4"	28000400 PERIMETER EROSION BARRIER	28000500 INLET & PIPE PROTECTION
FAP 612 (IL 103)			SQ YD	FOOT	EACH
260+50.00	TO	264+00.00	RT	3831.7	726.0
306+00.00	TO	306+00.00	LT		1.0
TOTAL			3832	726	1

LOCATION		SIDE	20600110 GRANULAR EMBANKMENT, SPECIAL	28100801 STONE DUMPED RIPRAP, CLASS A1	28100805 STONE DUMPED RIPRAP, CLASS A3	28100807 STONE DUMPED RIPRAP, CLASS A4	20054515 ROCK FILL - EMBANKMENT
FAP 612 (IL 103)			TONS	TONS	TONS	TONS	TONS
5+00.00	TO	402+50.00	RT/LT		200		
39+00.00	TO	50+00.00	RT/LT		114		
40+52.00	TO	40+52.00	RT		8		
47+13.00	TO	47+13.00	RT			50	
48+00.00	TO	48+00.00	LT			50	
65+40.00	TO	65+40.00	LT		4		
99+50.00	TO	107+00.00	RT/LT		269		
164+88.00	TO	164+88.00	RT/LT		8		
176+00.00	TO	186+00.00	RT/LT		133		
197+90.00	TO	197+90.00	RT/LT		8		
225+15.00	TO	225+15.00	RT/LT		8		
235+45.00	TO	235+45.00	RT		8		
261+50.00	TO	263+50.00	RT	435	351	699	3666
261+42.00	TO	261+42.00	RT		43		
263+69.00	TO	263+69.00	RT		106		
TOTAL			435	351	1605	100	3666

LOCATION		SIDE	20100110 TREE REMOVAL, 6 TO 15 UNITS	20100210 TREE REMOVAL, OVER 15 UNITS	20100500 TREE REMOVAL, ACRES	
FAP 612 (IL 103)			UNIT	UNIT	ACRES	
262+00.00	TO	264+00.00	RT	12	48	0.1
TOTAL			12	48	0.1	

LOCATION		SIDE	20200100 EARTH EXCAVATION	SHRINKAGE FACTOR (25%)	20400800 EMBANKMENT	FURNISHED EXCAVATION
FAP 612 (IL 103)			CU YD	CU YD	CU YD	CU YD
40+50.00	TO	112+00.00	2694.8	2021.1	152.7	1868.4
244+75.00	TO	249+00.00	67.1	50.3	10.7	39.6
256+00.00	TO	269+00.00	968.2	726.1	8499.7	-7773.6
278+00.00	TO	305+00.00	1169.0	876.7	58.2	818.5
305+85.00	TO	309+00.00	396.7	297.5	8.1	289.4
355+31.50	TO	355+42.50	0.4	0.3	0.6	-0.3
380+98.00	TO	381+04.00	2.3	1.7	0.0	1.7
TOTAL			5299	3974	8730	4757

MODEL: Default
 FILE: \\blmfc-pw-bentley.com\plm\p\DOT\Documents\DOT_Offices\Dir\Dir: E:\Projects\0672714\CAD\Drawings\CAD\Sheet\0672714-shr-schedule.dgn

USER NAME = andrew.cisler	DESIGNED -	REVISED -
PLOT SCALE = 100,0000' / in.	DRAWN -	REVISED -
PLOT DATE = 8/23/2023	CHECKED -	REVISED -
	DATE -	REVISED -

**STATE OF ILLINOIS
DEPARTMENT OF TRANSPORTATION**

SCHEDULE OF QUANTITIES			
SCALE:	SHEET 1	OF 8 SHEETS	STA. TO STA.

F.A.P. RTE.	SECTION	COUNTY	TOTAL SHEETS	SHEET NO.
612	101RS-9,BDR1,BP; 102RS-5	SCHUYLER	225	8
CONTRACT NO. 72F14			ILLINOIS FED. AID PROJECT	

LOCATION	DESCRIPTION	TYPE	SIDE	FROM EOP	WIDTH		THICKNESS	35800100	40200800	40800050	40800029	40600982
					PREPARATION OF BASE	AGGREGATE SURFACE COURSE, TYPE B		INCIDENTAL HMA SURFACING	BITUMINOUS MATERIALS (TACK COAT)	HMA SURFACE REM - BUTT JOINT		
				FOOT	AT EOP	ENTRANCE	INCH	SQ YD	TON	TON	POUNDS	SQ YD
17+90	DRIVEWAY	AGG	RT	7.00	45.00	30.00	2.25	29.2	3.28			
23+16	DRIVEWAY	AGG	RT	7.00	24.00	14.00	2.25	14.8	1.66			
47+99	DRIVEWAY	AGG	RT	5.00	24.00	18.00	2.25	11.7	1.31			
71+95	DRIVEWAY	AGG	RT	7.00	24.00	18.00	2.25	16.3	1.84			
72+66	DRIVEWAY	AGG	RT	7.00	24.00	18.00	2.25	16.3	1.84			
73+65	DRIVEWAY	AGG	LT	7.00	38.00	24.00	2.25	24.1	2.71			
79+29	DRIVEWAY	AGG	RT	7.00	27.00	19.00	2.25	17.9	2.01			
94+14	DRIVEWAY	AGG	LT	7.00	48.00	40.00	2.25	34.2	3.85			
114+23	DRIVEWAY	AGG	LT	7.00	38.00	24.00	2.25	24.1	2.71			
114+25	PAVEMENT FOR MAILBOX	AGG	RT	7.00	64.00	20.00	3.75			7	15	32.7
121+25	LA GRANGE RD	O&C	RT	9.00	76.00	58.00	3.75			14	30	67.0
121+54	PAVEMENT FOR MAILBOX	AGG	LT	7.00	66.00	42.00	3.75			9	19	42.0
121+88	DRIVEWAY	AGG	LT	7.00	42.00	28.00	3.75			6	12	27.2
125+49	DRIVEWAY	AGG	RT	7.00	93.00	60.00	3.75			12	27	59.5
134+47	ERWIN RD	O&C	LT	17.00	39.00	21.00	3.75			12	26	56.7
162+03	DRIVEWAY	AGG	RT	7.00	38.00	24.00	3.75			5	11	24.1
163+47	SUGAR GROVE RD	HMA	RT	15.00	48.00	30.00	3.75			14	29	65.0
163+47	SUGAR GROVE RD	HMA	LT	9.00	186.00	130.00	3.75			33	71	158.0
166+10	COMMERCIAL ENTRANCE	AGG	LT	9.00	43.00	25.00	2.25	34.0	3.83			
173+20	DRIVEWAY	AGG	RT	7.00	29.00	14.00	2.25	16.7	1.88			
187+47	DRIVEWAY	HMA	RT	7.00	84.00	52.00	3.75			11	24	52.9
249+41	WATER RESERVOIR RD	O&C	LT	9.00	51.00	33.00	3.75			9	19	42.0
258+24.00	SAND RIDGE RD	HMA	RT	34.00	46.00	14.00	3.75			24	51	113.3
268+97	DRIVEWAY	AGG	LT	9.00	70.00	41.00	2.25	55.5	6.24			
271+07	DRIVEWAY	HMA	LT	11.00	50.00	35.00	3.75			11	23	51.9
271+30	PAVEMENT FOR MAILBOX	HMA	RT	5.00	30.00	20.00	3.75			3	6	13.9
275+85	DRIVEWAY	HMA	RT	7.00	64.00	20.00	3.75			7	15	32.7
276+48	DRIVEWAY	AGG	LT	9.00	51.00	33.00	2.25	42.0	4.73			
293+90	BLUFF RD	HMA	RT	9.00	72.00	44.00	3.75			12	26	58.0
294+91	BLUFF RD	HMA	LT	9.00	54.00	35.00	3.75			9	20	44.5
309+89	COTTONWOOD RD	HMA	RT	9.00	76.00	58.00	3.75			14	30	67.0
342+94	SANDY BEND RD	O&C	RT	9.00	51.00	33.00	3.75			9	19	42.0
345+12	DRIVEWAY	AGG	RT	9.00	53.00	35.00	2.25	44.0	4.95			
395+97	DRIVEWAY	AGG	LT	9.00	42.00	28.00	2.25	35.0	3.94			
							TOTAL	416	47	221	473	1050

						20800150	44200144
LOCATION		SIDE	LENGTH	COEF	TRENCH BACKFILL	PAVEMENT PATCHING TYPE	
FAP 612 (IL 103)					CU YD	2, 12"	SQ YD
163+18.00	TO	163+75.00	RT	29.50	0.105	3.31	9.83
261+38.64	TO	261+42.14	RT/LT	26.00	0.412	11.54	10.11
263+67.67	TO	263+71.17	RT/LT	26.00	0.294	8.23	10.11
308+72.54	TO	308+75.54	RT/LT	26.00	0.130	3.64	8.67
355+31.12	TO	355+42.99	RT/LT	26.00	0.718	40.21	34.29
380+99.30	TO	381+03.80	RT/LT	26.00	0.829	23.21	13.00
TOTAL						90.1	86.0

MODEL: Default
 FILE: \\bluff-dw-bentley.com\FW\DOT\Documents\DOT_Offices\Dir\Dir: E:\Project\0672714\CAD\Drawn\CAD\Sheet\0672714-shr-schedule.dgn

USER NAME = andrew.cisler	DESIGNED -	REVISED -
	DRAWN -	REVISED -
PLOT SCALE = 100,0000' / in.	CHECKED -	REVISED -
PLOT DATE = 8/25/2023	DATE -	REVISED -

**STATE OF ILLINOIS
DEPARTMENT OF TRANSPORTATION**

SCHEDULE OF QUANTITIES			
SCALE:	SHEET 3	OF 8 SHEETS	STA. TO STA.

F.A.P. RTE.	SECTION	COUNTY	TOTAL SHEETS	SHEET NO.
612	101RS-9,BDRI,BP; 102RS-5	SCHUYLER	225	10
CONTRACT NO. 72F14				
ILLINOIS FED. AID PROJECT				

							40600290	44004250	48203023	48203100	X2020060	X4401198	
LOCATION			SIDE	LENGTH (FOOT)	WIDTH (FOOT)	DEPTH (INCH)	BITUMINOUS MATERIALS (TACK COAT)	PAVED SHOULDER REMOVAL	HMA SHOULDERS, 6.5"	HMA SHOULDERS	EXCAVATING AND GRADIND EXIXTING SHOULDER (SP)	HMA SURFACE REM VARIABLE DEPTH	
FAP 612 (IL 103)							POUNDS	SQ YD	SQ YD	TONS	UNIT	SQ YD	
29+89.00	TO	34+76.50	RT	487.50	4	1.50	48.8		216.7	14	4.9		
39+18.50	TO	47+70.00	LT	851.50	3	1.50	63.9		283.8	19	8.5		
73+05.00	TO	76+65.00	LT	360.00	2			80.0					
73+29.00	TO	76+65.00	RT	336.00	4	2.75	67.2			18		149	
76+65.00	TO	77+20.95	RT	55.95	4	2.75	11.2			3			
76+65.00	TO	77+57.70	LT	92.70	4	2.75	18.5			5			
78+63.90	TO	79+26.40	RT	62.50	4	2.75	12.5			3			
79+45.00	TO	81+50.00	RT/LT	205.00	5			113.9					
101+19.00	TO	104+65.00	LT	692	3	1.50	51.9	230.7	115.3	15	6.9		
112+00.00	TO	113+56.00	RT	312	3	1.50	23.4		52.0	7	3.1		
112+00.00	TO	113+95.00	LT	390	3	1.50	29.3		65.0	9	3.9		
175+67.00	TO	179+36.96	RT	369.96	4	1.50	37.0		164.4	11	3.7		
176+35.00	TO	179+36.96	LT	301.96	4	1.50	30.2		134.2	9	3.0		
STA EQ #2 STA. 179+36.96 (BK) = STA. 185+20 (AH)													
185+20.00	TO	185+87.54	RT	67.54	4	1.50	6.8		30.0	2	0.7		
185+20.00	TO	185+68.04	LT	48.04	4	1.50	4.8		21.4	1	0.5		
195+50.00	TO	196+35.00	RT/LT	170.00	0 TO 4	2.75	34.0			5			
196+35.00	TO	198+00.00	RT/LT	330.00	4	2.75	132.0			18			
198+00.00	TO	204+50.00	RT/LT	1300	4	2.75	520.0			71		578	
204+50.00	TO	206+00.00	RT/LT	300	4 TO 0	2.75	60.0			8		67	
233+75.00	TO	237+75.00	LT	400.00	4	1.50	40.0		177.8	12	4.0		
269+00.00	TO	275+68.00	RT	668.00	4	1.50	66.8		296.9	20	6.7		
272+22.00	TO	276+22.00	LT	400.00	4	1.50	40.0		177.8	12	4.0		
364+90.00	TO	366+51.20	RT	161.20	3 TO 7	3.75	40.4			15			
364+90.00	TO	365+93.20	LT	103.20	3 TO 9	3.75	31.4			12			
365+93.20	TO	366+51.20	LT	116	9	3.75	52.2			19			
BRIDGE OMISSION STA 366+51.20 = STA 369+16.70													
369+16.70	TO	370+20.20	RT	207	7	3.75	72.5			27			
369+16.70	TO	370+59.00	LT	284.6	9	3.75	128.1			47			
370+20.20	TO	371+58.00	RT	275.6	7 TO 3	3.75	35.6			13			
370+59.00	TO	371+58.00	LT	198	9 TO 3	3.75	31.1			12			
TOTAL							1689	425	1735	407	50	794	

		50105220	50104400	50800205	542A0223	542A0241	54213663	54213681	54248510
LOCATION	SIDE	PIPE CULVERT REMOVAL	CONCRETE HEADWALL REMOVAL	REINFORCEMENT BARS, EPOXY COATED	PIPE CULVERT CLASS A, TYPE 1 18"	PIPE CULVERT CLASS A, TYPE 1 36"	PRECAST CONC FLARED END SECTIONS 18"	PRECAST CONC FLARED END SECTIONS 36"	CONCRETE COLLAR
FAP 612 (IL 103)		FOOT	EACH	POUND	FOOT	FOOT	EACH	EACH	CU YD
38+50.00	RT	20.00							
163+55.52	RT	57.00			57		2		
306+00.00	RT/LT		2.00	82.20				2	0.84
308+72.00	RT/LT	42.50			43		2		
355+45.00	RT/LT	130.00				118		4	
381+01.00	RT/LT	80.00			71		2		
TOTAL		329.5	2	82.2	171	118	6	6	0.8

MODEL: Default
 FILE: \\malfp\pub\uldestaw\benefy.com\PIV\DOT\Documents\DOT\Office\Dir\dir: E:\Project\0672714\CADD\DATA\CAD\Sheet\0672714\shp-schedule.dgn

USER NAME = andrew.cisler	DESIGNED -	REVISED -
	DRAWN -	REVISED -
PLOT SCALE = 100,0000' / in.	CHECKED -	REVISED -
PLOT DATE = 8/23/2023	DATE -	REVISED -

**STATE OF ILLINOIS
DEPARTMENT OF TRANSPORTATION**

**SCHEDULE OF
QUANTITIES**

SCALE: SHEET 4 OF 8 SHEETS STA. TO STA.

F.A.P. RTE.	SECTION	COUNTY	TOTAL SHEETS	SHEET NO.
612	101RS-9,BDR1,BP; 102RS-5	SCHUYLER	225	11
CONTRACT NO. 72F14			ILLINOIS FED. AID PROJECT	

LOCATION				SIDE	LENGTH (FOOT)	48102100 AGGREGATE WEDGE SHOULDER, TYPE B TONS
FAP 612 (IL 103)						
5+00.00	TO	5+28.50	RT/LT	57.00		1.1
STA EQ #1 STA. 5+28.50 (BK) = STA. 14+55.16 (AH)						
14+55.16	TO	40+63.00	RT/LT	5215.68		96.6
40+63.00	TO	48+00.00	RT/LT	1474.00		27.3
115+00.00	TO	198+00.00	RT/LT	16600.00		307.4
216+50.00	TO	225+37.70	LT	1775.40		32.9
233+14.00	TO	244+75.00	RT/LT	2322.00		43.0
249+50.00	TO	256+00.00	RT/LT	1300.00		24.1
269+71.00	TO	277+00.00	RT/LT	1458.00		27.0
302+35.00	TO	305+00.00	LT	265.00		8.8
305+00.00	TO	364+90.00	RT/LT	11980.00		399.3
371+58.00	TO	402+50.00	RT/LT	6184.00		206.1
TOTAL						1174

LOCATION		SIDE	60108200 PIPE UNDERDRAINS 6" (SPECIAL) FOOT	60100060 CONCRETE HEADWALLS FOR PIPE DRAINS EACH	X6670201 OUTLET MARKER EACH
FAP 612 (IL 103)					
47+60.00		RT	10	1	1
49+80.00		LT	10	1	1
56+00.00		RT	15	1	1
66+00.00		RT	2	1	1
66+00.00		LT	4	1	1
83+00.00		RT	6	1	1
87+50.00		RT	8	1	1
87+00.00		LT	7	2	2
101+00.00		RT	3	1	1
103+00.00		RT	3	1	1
107+00.00		LT	3	1	1
STA EQ #3 STA. 279+73.25 (BK) = STA. 276+84.40 (AH)					
282+00.00		RT	4	1	1
286+00.00		LT	3	1	1
286+00.00		RT	3	1	1
TOTAL			81	15	15

LOCATION				SIDE	Z0040530 PIPE UNDERDRAIN REMOVAL FOOT	X3510416 AGG BASE CSE CA-16 TONS
FAP 612 (IL 103)						
47+60.00	TO	56+00.00	RT		840	42
49+80.00	TO	56+00.00	LT		620	31
56+00.00	TO	60+00.00	RT			20
56+00.00	TO	60+00.00	LT			20
60+00.00	TO	66+00.00	RT		600	30
60+00.00	TO	66+00.00	LT		600	30
83+00.00	TO	84+30.00	RT			7
84+30.00	TO	87+50.00	RT		320	16
87+50.00	TO	94+00.00	RT		650	33
87+00.00	TO	100+00.00	LT			65
94+00.00	TO	101+00.00	RT			35
103+00.00	TO	112+00.00	RT			45
107+00.00	TO	112+00.00	LT			25
256+50.00	TO	261+44.32	LT			25
263+72.50	TO	269+00.00	LT			26
277+00.00	TO	279+73.25	RT/LT			14
STA EQ #3 STA. 279+73.25 (BK) = STA. 276+84.40 (AH)						
276+84.40	TO	282+00.00	RT			26
276+84.40	TO	286+00.00	LT			46
282+00.00	TO	286+00.00	RT			20
TOTAL					3630	554

LOCATION	50104400 CONCRETE HEADWALL REMOVAL EACH	50800205 REINFORCEMENT BARS, EPOXY COATED POUND	54001001 BOX CULVERT END SECTIONS, CULVERT NO. 1 EACH	54001002 BOX CULVERT END SECTIONS, CULVERT NO. 2 EACH	54002020 EXPANSION BOLTS, 3/4" EACH	54248510 CONCRETE COLLAR CU YD	60905305 BOX CULVERTS TO BE CLEANED FOOT	X0301735 CONCRETE HEADWALL REPAIR EACH	X1200050 BOX CULVERT REM FOOT	X5400504 PRECAST CONCRETE BOX CULVERT 2' X 2' (SPECIAL) FOOT
FAP 612 (IL 103)										
15+08.00							56	1		
40+10.00							54			
139+00.00	2.00	65.40	2		8	0.58			4	4
302+41.00							65			
347+15.00	2.00	65.40		2	8	0.58			4	4
TOTAL	4	130.8	2	2	16	1.2	175	1	8	8

LOCATION	SIDE	50105220 PIPE CULVERT REMOVAL FOOT	54213669 PRECAST CONC FLARED END SECTIONS 24" EACH	542A0217 PIPE CULVERTS, CLASS A, TYPE 1 12" FOOT	542A0229 PIPE CULVERTS, CLASS A, TYPE 1 24" FOOT	60219100 MANHOLES, TYPE A 4' DIA, TYPE 9 F&G EACH	60235610 INLETS TYPE A TYPE 2, FRAME & GRATE EACH	60240215 INLETS TYPE B TYPE 1, FRAME CLOSED LID EACH	60240301 INLETS TYPE B TYPE 8, FRAME & GRATE EACH	60500060 REMOVING INLETS EACH
FAP 612 (IL 103)										
40+60.00	RT	15.00		10.00			1.00			1
101+65.00	RT	15.00		10.00			1.00			1
101+65.00	LT			10.00			1.00			
104+33.30	LT			10.00			1.00			
261+42.00	RT/LT	60.00	1.00		56.00	2.00			1.00	3
263+69.00	RT/LT	20.00	1.00		42.00	1.00		1.00		2
TOTAL		110	2	40	98	3	4	1	1	7

REV. - MS

MODEL: D:\default... FILE: M:\files... PROJECT: 050721\CD\DATA\CD\Drawings\050721-14-shfs-schedule.dgn

USER NAME = andrew.cisler	DESIGNED -	REVISED -
	DRAWN -	REVISED -
PLOT SCALE = 100.0000' / in.	CHECKED -	REVISED -
PLOT DATE = 8/25/2023	DATE -	REVISED -

**STATE OF ILLINOIS
DEPARTMENT OF TRANSPORTATION**

**SCHEDULE OF
QUANTITIES**

SCALE: SHEET 5 OF 8 SHEETS STA. TO STA.

F.A.P. RTE.	SECTION	COUNTY	TOTAL SHEETS	SHEET NO.
612	101RS-9,BDRI,BP; 102RS-5	SCHUYLER	225	12
			CONTRACT NO. 72F14	
ILLINOIS FED. AID PROJECT				

				44000300	44000400	60602500	60602800	60605000
LOCATION				CURB REMOVAL	GUTTER REMOVAL	CONCRETE GUTTER, TYPE A	CONCRETE GUTTER, TYPE B	COMBINATION CONC CURB & GUTTER TYPE B-6.24
FAP 612 (IL 103)				FOOT	FOOT	FOOT	FOOT	FOOT
40+57.50	TO	48+89.00	RT		832		808	
48+00.00	TO	48+89.00	LT		89		60	
48+89.00	TO	73+43.50	RT/LT		4909		4772	
73+87.00	TO	76+65.00	LT	278				278
79+78.00	TO	81+50.00	RT/LT	344				338
81+50.00	TO	101+19.00	RT/LT		3938		3853	
101+19.00	TO	104+78.00	RT		359		335	
101+19.00	TO	104+78.00	LT					359
104+78.00	TO	112+00.00	RT/LT		1444		1420	
197+96.00	TO	198+48.00	RT		52			
197+98.00	TO	198+50.00	LT		52			
206+00.00	TO	218+50.00	RT/LT		175	175		
244+73.50	TO	249+40.50	RT		467	467		
245+54.00	TO	248+94.50	LT		341	280		
256+00.00	TO	259+88.00	RT		388	340		
256+00.00	TO	261+18.50	LT		519	496		
259+88.00	TO	261+06.50	RT		119	119		
261+06.50	TO	261+74.50	RT		68			68
261+18.50	TO	261+75.50	LT		57			57
261+74.50	TO	263+89.00	RT		215	215		
261+75.50	TO	263+89.00	LT		214	214		
263+89.00	TO	269+71.00	RT/LT		1164	1164		
276+95.50	TO	279+73.25	RT		278		278	
276+99.50	TO	279+73.25	LT		274		274	
STA EQ #3 STA. 279+73.25 (BK) = STA. 276+84.40 (AH)								
276+84.40	TO	297+00.00	RT/LT		4031		3970	
297+00.00	TO	302+50.00	LT		550	550		
297+00.00	TO	304+94.00	RT		794	794		
TOTAL				622	21326	4813	15769	1100

LOCATION		542A0217	60260100	X6024503
SIDE		PIPE CULVERTS, CLASS A, TYPE 1 12"	INLETS TO BE ADJUSTED	INLETS TO BE ADJUSTED WITH NEW FRAME & GRATE (SPECIAL)
FAP 612 (IL 103)		FOOT	EACH	EACH
76+72.00	RT			1
77+10.00	LT			1
77+22.00	RT			1
77+60.00	LT			1
78+51.00	RT			1
78+88.00	LT			1
79+01.00	LT			1
79+38.00	LT			1
203+50.00	RT		1.00	
261+42.00	LT		1.00	
263+69.00	LT		1.00	
284+43.00	RT		1.00	
288+00.00	RT		1.00	
304+50.00	RT	25.00	1.00	
305+00.00	RT	20.00		
TOTAL		45	6	8

					60600095
LOCATION			SIDE	DESCRIPTION	CLASS SI CONC OUTLET
FAP 612 (IL 103)					CU YD
40+51.50	TO	40+57.50	RT	OUTLET	0.51
47+01.00	TO	47+25.00	RT	OUTLET	1.97
48+05.00	TO	48+29.00	LT	OUTLET	2.58
47+85.00	TO	48+10.00	RT	ENTRANCE	2.11
65+16.00	TO	65+40.00	LT	OUTLET	2.38
71+78.5	TO	72+11.00	RT	ENTRANCE	2.26
72+50.00	TO	72+82.50	RT	ENTRANCE	2.26
73+05.00	TO	73+29.00	RT	OUTLET	2.75
73+05.00	TO	73+29.00	LT	OUTLET	3.33
79+29.00	TO	79+62.00	RT	ENTRANCE	2.95
80+67.50	TO	80+74.00	RT	OUTLET	0.86
85+06	TO	85+30.00	LT	OUTLET	2.38
93+85.50	TO	94+41.00	RT	ENTRANCE	4.09
104+00	TO	104+24.00	RT	OUTLET	2.38
111+88.00	TO	112+00.00	RT/LT	INLET	1.36
197+96.00	TO	198+48.00	RT	OUTLET	5.90
197+98.00	TO	198+50.00	LT	OUTLET	5.51
244+73.50	TO	244+85.50	RT	INLET	0.93
245+54	TO	245+66.00	LT	INLET	0.93
248+46	TO	248+82.50	LT	OUTLET	4.48
248+91.00	TO	249+27.00	RT	OUTLET	4.48
256+00.00	TO	256+12.00	RT	INLET	0.93
256+00.00	TO	256+12.00	LT	INLET	0.93
257+53.50	TO	257+89.50	RT	OUTLET	4.48
258+48.50	TO	258+60.00	RT	INLET	0.93
263+29.50	TO	263+57.00	LT	ENTRANCE	4.49
268+55.50	TO	268+68.00	RT	INLET	0.93
268+56.00	TO	269+41.00	LT	ENTRANCE	15.79
269+58.50	TO	269+71.00	LT	INLET	0.93
276+87.5	TO	276+99.50	LT	INLET	0.68
276+83.50	TO	276+95.50	RT	INLET	0.68
283+95.00	TO	284+19.00	LT	OUTLET	3.12
293+55.00	TO	294+30.00	RT	ENTRANCE	16.19
294+67.00	TO	295+21.50	LT	ENTRANCE	12.59
302+14.00	TO	302+50.00	LT	OUTLET	4.48
304+58.00	TO	304+94.00	RT	OUTLET	4.48
TOTAL					128

MODEL: Default
 FILE: \\bluelc-pw-bentley.com\P\INDOT\Documents\DOT Office\Dir\Dir: E:\Project\0672714\CADD\Drawn\CAD\Sheet\0672714-shr-schedule.dgn

USER NAME = andrew.cisler	DESIGNED -	REVISED -
PLOT SCALE = 100,0000' / in.	DRAWN -	REVISED -
PLOT DATE = 8/23/2023	CHECKED -	REVISED -
	DATE -	REVISED -

**STATE OF ILLINOIS
DEPARTMENT OF TRANSPORTATION**

SCHEDULE OF QUANTITIES			
SCALE:	SHEET 6	OF 8 SHEETS	STA. TO STA.

F.A.P. RTE.	SECTION	COUNTY	TOTAL SHEETS	SHEET NO.
612	101RS-9,BDRI,BP; 102RS-5	SCHUYLER	225	13
ILLINOIS FED. AID PROJECT			CONTRACT NO. 72F14	

			63000001	63000370	63100085	63100087	63100167	63100169	63200310	72501000	78200005	
<u>LOCATION</u>			<u>SIDE</u>	STEEL PLATE BEAM GUARDRAIL TYPE A	LONG SPAN GUARDRAIL OVER CULV 25 FT SPAN	TRAFFIC BARRIER TERMINAL, TYPE 6	TRAFFIC BARRIER TERMINAL, TYPE 6A	TRAFFIC BARRIER TERMINAL, TYPE 1 (SPECIAL) TANGENT	TRAFFIC BARRIER TERMINAL, TYPE 1 (SPECIAL) FLARED	GUARDRAIL REMOVAL	TERMINAL MARKER DIRECT APPLIED	GUARDRAIL REFLECTORS, TYPE A
FAP 612 (IL 103)				FOOT	FOOT	EACH	EACH	EACH	EACH	FOOT	EACH	EACH
29+89.00	TO	34+76.50	RT	437.5				2		492	2	6
38+95.00	TO	47+82.50	RT	837.5				1	1	888	2	10
39+18.50	TO	49+68.50	LT	1012.5				2		1065	2	12
64+65.00	TO	71+77.50	RT	662.5				2		715	2	6
65+32.50	TO	70+45.00	LT	462.5				2		516	2	6
73+33.50	TO	77+20.95	RT	325.0			1	1		387	1	5
73+82.70	TO	77+57.70	LT	312.5			1		1	307	1	5
78+63.90	TO	79+26.40	RT	0.0			1	1		64	1	4
79+02.30	TO	85+64.80	LT	600.0			1	1		664	1	6
79+65.70	TO	84+40.70	RT	425.0				2		479	2	6
86+45.70	TO	87+95.70	LT	100.0				2		154	2	4
86+48.40	TO	87+85.90	RT	87.5				2		141	2	4
88+88.00	TO	89+88.00	LT	50.0				2		191	2	4
99+13.00	TO	108+25.50	LT	862.5				2		916	2	7
100+63.00	TO	103+38.00	RT	225.0				2		279	2	4
106+45.00	TO	108+45.00	RT	150.0				2		204	2	4
111+45.00	TO	113+95.00	LT	200.0				1	1	255	2	4
111+56.00	TO	113+56.00	RT	150.0				2		204	2	4
175+67.00	TO	179+36.96	RT	344.96				1		367	1	4
176+35.00	TO	179+36.96	LT	276.96				1		303	1	4
STA EQ #2 STA. 179+36.96 (BK) = STA. 185+20 (AH)												
185+20.00	TO	185+87.54	RT	42.54				1		65	1	1
185+20.00	TO	185+68.04	LT	23.04				1		50	1	1
196+34.00	TO	199+09.00	LT	225.0				2		269	2	4
196+46.50	TO	198+46.50	RT	125.0	25.0			2		203	2	4
233+75.00	TO	237+75.00	LT	350.0				2		397	2	5
258+97.50	TO	264+10.00	RT	462.5				2		515	2	6
268+68.00	TO	275+68.00	RT	650.0				2		701	2	6
272+22.00	TO	276+22.00	LT	350.0				1	1	405	2	5
280+00.00	TO	293+37.50	RT	1287.5				1	1	1342	2	11
285+80.00	TO	288+30.00	LT	200.0				2		252	2	4
365+93.20	TO	366+80.70	LT	25.0		1.0		1		89	1	4
368+82.70	TO	370+20.20	RT	75.0		1.0		1		133	1	4
368+84.00	TO	370+59.00	LT	112.5		1.0		1		170	1	4
TOTAL				11450.0	25.0	3.0	4.0	50.0	5.0	13180	55.0	168

MODEL: Default
 FILE: \\mfc-pw-bentley.com\P\DOT\Documents\DOT Office\Dir\Dir: E:\Project\0672F14\CADD\Drawn\CAD\sheet\0672F14-shs-schedule.dgn

USER NAME = andrew.cisler	DESIGNED -	REVISED -
	DRAWN -	REVISED -
PLOT SCALE = 100,0000' / in.	CHECKED -	REVISED -
PLOT DATE = 8/25/2023	DATE -	REVISED -

**STATE OF ILLINOIS
DEPARTMENT OF TRANSPORTATION**

**SCHEDULE OF
QUANTITIES**

SCALE: SHEET 7 OF 8 SHEETS STA. TO STA.

F.A.P. RTE.	SECTION	COUNTY	TOTAL SHEETS	SHEET NO.
612	101RS-9,BDR1,BP; 102RS-5	SCHUYLER	225	14
CONTRACT NO. 72F14				
ILLINOIS FED. AID PROJECT				

LOCATION				70300100		70300150	
				SHORT TERM PAVEMENT MARKING (FT)		SHORT TERM PAVEMENT MARKING REM (SQFT)	
FAP 612 (IL 103)				FOOT		SQ FT	
5+00.00	TO	5+28.50	BOTH	3		1	
STA EQ #1 STA. 5+28.50 (BK) = STA. 14+55.16 (AH)							
14+55.16	TO	179+36.96	BOTH	1648		549	
STA EQ #2 STA. 179+36.96 (BK) = STA. 185+20 (AH)							
185+20.00	TO	279+73.25	BOTH	945		315	
STA EQ #3 STA. 279+73.25 (BK) = STA. 276+84.40 (AH)							
276+84.40	TO	402+50.00	BOTH	1257		419	
AFTER MILLING				3853			
AFTER PRIME COAT				3853			
AFTER BINDER COURSE				3853			
AFTER SURFACE COURSE				3853		1284	
TOTAL				15412		1284	

LOCATION				66600105		
				FURNISHING AND ERECTING RIGHT OF WAY MARKERS		
FAP 612 (IL 103)				OFFSET	SIDE	EACH
261+97.29				250	RT	1.00
263+00				250	RT	1.00
264+50				60	RT	1.00
TOTAL						3

LOCATION				78001120			
				PAINT PAVEMENT MARKING 5"			
FAP 612 (IL 103)				FOOT			
				WHITE EDGE LINE	YELLOW-SKIP-DASH	YELLOW-SOLID	YELLOW DOUBLE SOLID
5+00.00	TO	5+28.50	28.50	57.00	7.13	28.50	
STA EQ #1 STA. 5+28.50 (BK) = STA. 14+55.16 (AH)							
14+55.16	TO	23+50.00	894.84	1789.68	223.71	894.84	
23+50.00	TO	62+00.00	3850.00	7700			7700
62+00.00	TO	71+50.00	950.00	1900	237.50	950	
71+50.00	TO	82+50.00	1100.00	2200	275.00		
82+50.00	TO	92+50.00	1000.00	2000	250.00	1000	
92+50.00	TO	106+50.00	1400.00	2800	350.00		2800
106+50.00	TO	128+00.00	2150.00	4300	537.50	2150	
128+00.00	TO	178+00.00	5000.00	10000	1250.00		
178+00.00	TO	185+20.00	720.00	1440	180.00	720	
STA EQ #2 STA. 179+36.96 (BK) = STA. 185+20 (AH)							
179+36.96	TO	212+00.00	3263.04	6526.08	815.76	3263.04	
212+00.00	TO	276+84.40	6484.40	12968.80			12968.80
STA EQ #3 STA. 279+73.25 (BK) = STA. 276+84.40 (AH)							
279+73.25	TO	296+00.00	1626.75	3253.50			3253.50
296+00.00	TO	300+50.00	450.00	900	112.50	450	
300+50.00	TO	355+00.00	5450.00	10900	1362.50		
355+00.00	TO	366+50.00	1150.00	2300	287.50	1150	
366+50.00	TO	370+00.00	350.00	700			350
370+00.00	TO	381+25.00	1125.00	2250	281.25	1125	
381+25.00	TO	402+50.00	2125.00	4250	531.25		
SUB TOTAL				78235.06	6701.60	11731.38	27072.30
TOTAL				123740			

LOCATION				78100100		78300200	
				RAISED REFLECTIVE PAVEMENT MARKER		RAISED REFLECTIVE PAVEMENT MARKER REM	
FAP 612 (IL 103)				EACH		EACH	
5+00.00	TO	5+28.50		1		1	
STA EQ #1 STA. 5+28.50 (BK) = STA. 14+55.16 (AH)							
14+55.16	TO	179+36.96		206		206	
STA EQ #2 STA. 179+36.96 (BK) = STA. 185+20 (AH)							
185+20.00	TO	279+73.25		118		118	
STA EQ #3 STA. 279+73.25 (BK) = STA. 276+84.40 (AH)							
276+84.40	TO	402+50.00		157		157	
TOTAL				483		483	

MODEL: Default
 FILE: \\blmfe-pw-bentley.com\P\DOT\Documents\DOT Office\Dir\Dir: E:\Project\062714\CAD\Drawn\CAD\Sheet\062714-shr-sch.dwg, dgn

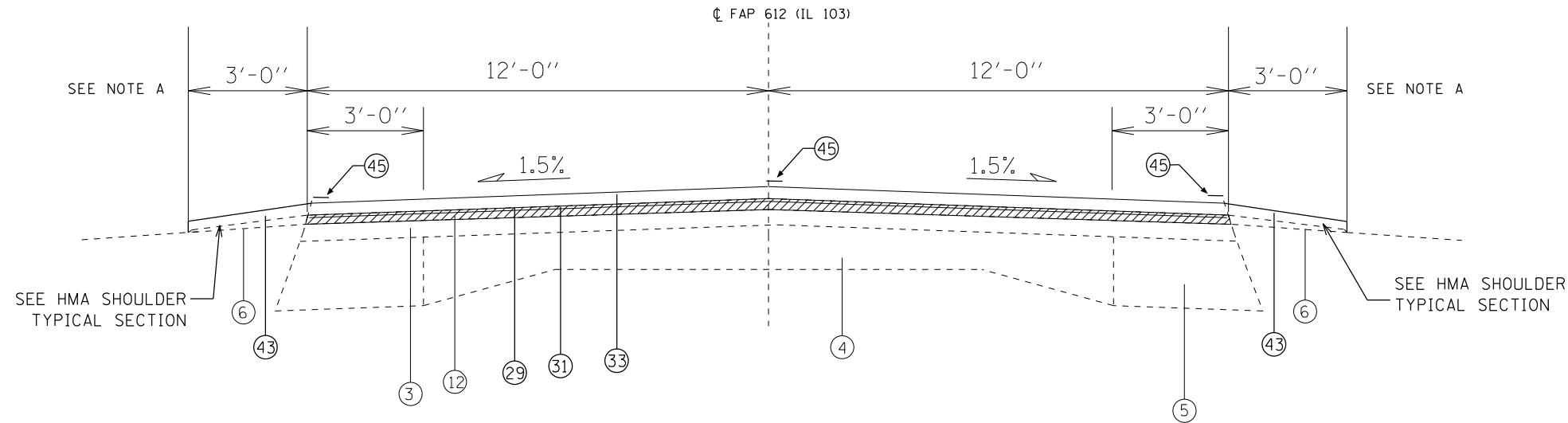
USER NAME = andrew.cisler	DESIGNED -	REVISED -
	DRAWN -	REVISED -
PLOT SCALE = 100,0000 ' / in.	CHECKED -	REVISED -
PLOT DATE = 8/25/2023	DATE -	REVISED -

**STATE OF ILLINOIS
DEPARTMENT OF TRANSPORTATION**

**SCHEDULE OF
QUANTITIES**

SCALE: SHEET 8 OF 8 SHEETS STA. TO STA.

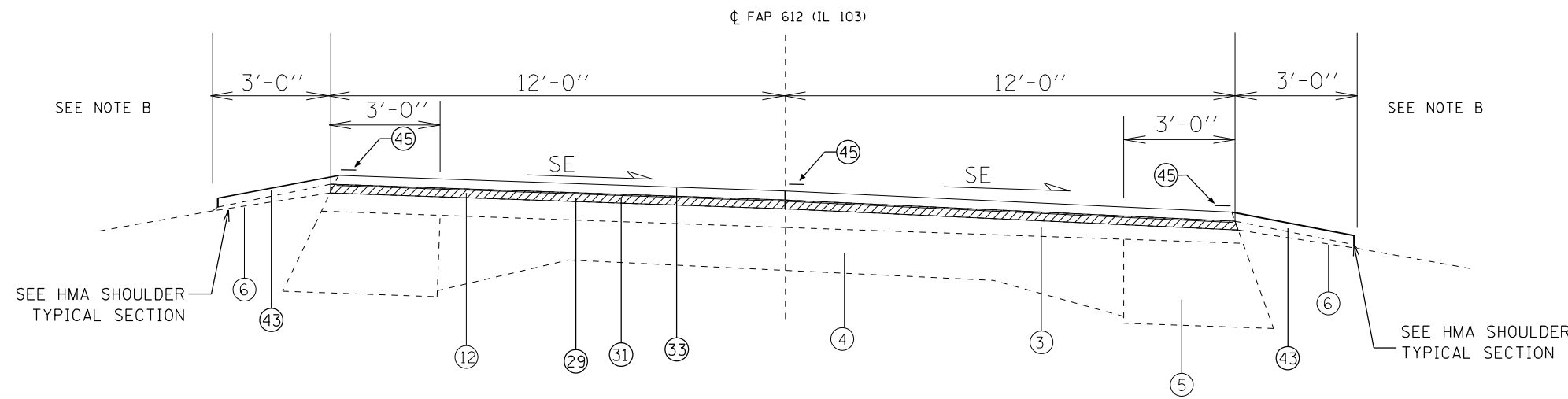
F.A.P. RTE.	SECTION	COUNTY	TOTAL SHEETS	SHEET NO.
612	101RS-9,BDR1,BP; 102RS-5	SCHUYLER	225	15
			CONTRACT NO. 72F14	
ILLINOIS FED. AID PROJECT				



STA. 5+00 TO STA. 5+28.50
 STATION EQN: STA 5+28.50 BK TO STA 14+55.16 AH
 STA. 14+55.16 TO STA. 19+07
 STA. 31+17.00 TO STA. 35+22
 STA. 122+15 TO STA. 170+15
 STA. 185+20 TO STA. 198+00
 STA. 233+14 TO STA. 244+85
 STA. 275+85 TO STA. 277+00
 LT STA. 301+80 TO LT STA. 305+00

NOTES:

- Ⓐ PROPOSED GUARDRAIL REM & REPLACE
 RT STA. 31+17 TO RT STA. 34+76.5
 LT STA 196+34 TO LT STA 199+09
 RT STA 196+46.5 TO RT STA 198+46.5
 LT STA 233+75 TO LT STA 237+75
 LT STA 272+22 TO LT STA 276+22



STA. 19+07. TO STA. 31+17
 STA. 35+22 TO STA. 40+67
 LT STA. 40+67 TO LT STA. 48+00
 STA 112+00 TO STA 122+15
 STA. 170+15 TO STA. 179+36.96
 STA EQN 179+36.96 BK = 185+20 AH
 LT STA. 216+50 TO STA. 225+25
 STA. 249+50 TO STA. 256+00
 STA. 269+00 TO STA. 275+85
 LT STA. 302+50 TO STA. 305+00

NOTES:

- Ⓑ PROPOSED GUARDRAIL REM & REPLACE
 RT STA 29+89 TO RT STA 34+76.5
 RT STA 38+95 TO RT STA 47+82.5
 LT STA 39+18.5 TO LT STA 49+68.5
 LT STA 111+45 TO LT STA 113+95
 RT STA 111+56 TO RT STA 113+56
 RT STA 175+67 TO RT STA 185+87.54
 LT STA 176+35 TO LT STA 185+68.04
 RT STA 268+68 TO RT STA 275+68
 LT STA 272+22 TO LT STA 276+22

LEGEND

- ① EXIST. SUBBASE GRANULAR MATERIAL 6"
- ② EXIST. P.C.C. BASE COURSE (8")
- ③ EXIST. BITUMINOIS CONCRETE VARIES
- ④ EXIST. PCC PAVEMENT 9"-6"-9"
- ⑤ EXIST. BITUMINOUS CONC BASE COURSE WIDENING, 9"
- ⑥ EXIST. AGGREGATE SHOULDER, TYPE B
- ⑦ EXIST. PCC GUTTER
- ⑧ EXIST. BITUMINOUS CURB
- ⑨ EXIST. BITUMINOUS SHOULDER, 6"
- ⑩ EXIST. SUBBASE GRAUNULAR MATERIAL 4"
- ⑪ EXIST. BITUMINOUS BASE COURSE 9"
- ⑫ EXIST. BITUMINOIS SURFACE COURSE, 1 1/2"
- ⑬ EXIST. HMA SURFACE (3 3/4")
- ⑭ EXIST. AGGREGATE SHOULDER, TYPE A
- ⑮ EXIST. PCC BASE COURSE WIDENING 10"
- ⑯ EXIST. LEVEL BINDER, 3/4"
- ⑰ EXIST. HMA SURFACE (1 1/2")
- ⑱ EXIST. HMA SHOULDER, 8"
- ⑲ EXIST. HMA BASE COURSE, 11 1/4"
- ⑳ EXIST. SUBBASE GRANULAR MATERIAL, TYPE A 8"
- ㉑ EXIST. STEEL PLATE GUARDRAIL
- ㉒ EXIST. COMB CURB AND GUTTER
- ㉓ EXIST. PRECAST APPROACH SHOULDER UNIT
- ㉔ EXIST. HMA BINDER COURSE 1 1/2"
- ㉕ EXIST. PCC APPROACH PAVEMENT
- ㉖ EXIST. BIT OVERLAY 3"
- ㉗ EXIST. PCC PAVEMENT (CRACKED)
- ㉘ EXIST. BITUMINOUS SHOULDERS 1 1/2"
- ㉙ PROP. HMA SURFACE REM 1 1/2"
- ㉚ PROP. HMA SURFACE REM 2 3/4"
- ㉛ PROP. HMA BINDER COURSE 1 1/4"
- ㉜ PROP. HMA BINDER COURSE 2 1/4"
- ㉝ PROP. HMA SURFACE COURSE 1 1/2"
- ㉞ PROP. GUTTER REM
- ㉟ PROP. CONC GUTTER TYPE A
- ㊱ PROP. CONC GUTTER TYPE B
- ㊲ PROP. BASE COURSE WIDENING 9"
- ㊳ PROP. PIPE UNDERDRAIN REM
- ㊴ PROP. SUBBASE GRANULAR MATERIAL TYPE B 6"
- ㊵ PROP. SUBBASE GRANULAR MATERIAL TYPE B 8"
- ㊶ PROP. HMA SHOULDERS 6-1/2"
- ㊷ PROP. HMA SHOULDERS
- ㊸ PROP. AGGREGATE SHOULDERS
- ㊹ PROP. VAR DEPTH MILLING
- ㊺ PROP. PAINT PAVEMENT MARKING 5"
- ㊻ PROP. COMB CONCRETE CURB & GUTTER, TYPE B-6.24

MODEL: Default FILE: 61214103.dwg PROJECT: 61214103.DWG DATE: 8/23/2023

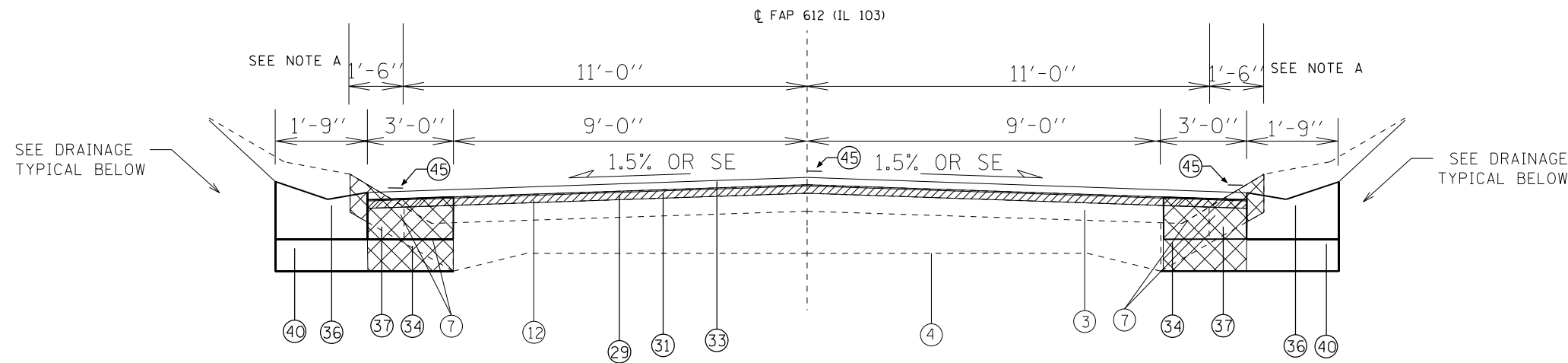
USER NAME = andrew.cisler	DESIGNED -	REVISED -
DRAWN -	DRAWN -	REVISED -
PLOT SCALE = 100,0000 ' / in.	CHECKED -	REVISED -
PLOT DATE = 8/23/2023	DATE -	REVISED -

**STATE OF ILLINOIS
DEPARTMENT OF TRANSPORTATION**

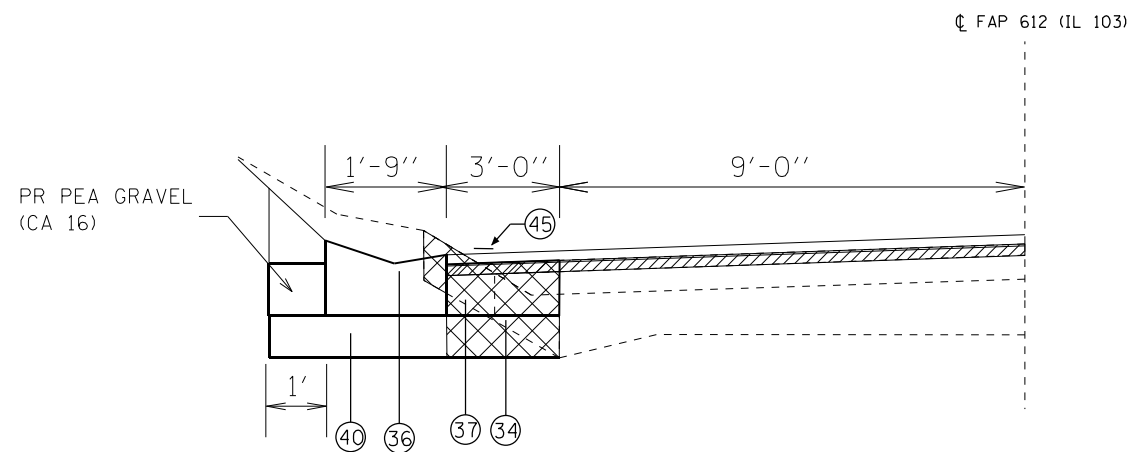
TYPICAL SECTIONS - IL 103

SCALE: SHEET 1 OF 14 SHEETS STA. TO STA.

F.A.P. RTE.	SECTION	COUNTY	TOTAL SHEETS	SHEET NO.
612	101RS-9,BDR1,BP; 102RS-5	SCHUYLER	225	16
ILLINOIS FED. AID PROJECT			CONTRACT NO. 72F14	



RT STA. 40+67 TO RT STA. 48+89
 LT STA. 48+00 TO LT STA. 48+89
 STA. 48+89 TO STA. 73+05
 STA. 81+50 TO STA. 101+19
 STA. 104+78 TO STA. 112+00



DRAINAGE TYPICAL

RT STA 47+60 TO RT STA 66+00
 LT STA. 49+80 TO LT STA. 66+00
 RT STA 83+00 TO RT STA 101+00
 LT STA. 87+00 TO LT STA. 100+00
 RT STA 103+00 TO RT STA 112+00
 LT STA. 107+00 TO LT STA 112+00

NOTES:

- (A) PROPOSED GUARDRAIL REM & REPLACE
 RT STA 38+95 TO RT STA 47+82.5
 LT STA 39+18.5 TO LT STA 49+68.5
 LT STA 64+65 TO LT STA 71+77.5
 RT STA 65+32.5 TO RT STA 70+45
 LT STA 79+02.3 TO LT STA 85+64.8
 RT STA 79+65.7 TO RT STA 84+40.7
 LT STA 86+45.7 TO LT STA 87+95.7
 RT STA 86+48.4 TO RT STA 87+85.9
 LT STA 88+88 TO LT STA 89+88
 LT STA 99+13 TO LT STA 108+25.5
 RT STA 100+63 TO RT STA 103+38
 RT STA 106+45 TO RT STA 108+45
 LT STA 111+45 TO LT STA 113+95
 RT STA 111+56 TO RT STA 113+56

LEGEND

- ① EXIST. SUBBASE GRANULAR MATERIAL 6"
- ② EXIST. P.C.C. BASE COURSE (8")
- ③ EXIST. BITUMINOUS CONCRETE VARIES
- ④ EXIST. PCC PAVEMENT 9"-6"-9"
- ⑤ EXIST. BITUMINOUS CONC BASE COURSE WIDENING, 9"
- ⑥ EXIST. AGGREGATE SHOULDER, TYPE B
- ⑦ EXIST. PCC GUTTER
- ⑧ EXIST. BITUMINOUS CURB
- ⑨ EXIST. BITUMINOUS SHOULDER, 6"
- ⑩ EXIST. SUBBASE GRAUNULAR MATERIAL 4"
- ⑪ EXIST. BITUMINOUS BASE COURSE 9"
- ⑫ EXIST. BITUMINOIS SURFACE COURSE, 1 1/2"
- ⑬ EXIST. HMA SURFACE (3 3/4")
- ⑭ EXIST. AGGREGATE SHOULDER, TYPE A
- ⑮ EXIST. PCC BASE COURSE WIDENING 10"
- ⑯ EXIST. LEVEL BINDER, 3/4"
- ⑰ EXIST. HMA SURFACE (1 1/2")
- ⑱ EXIST. HMA SHOULDER, 8"
- ⑲ EXIST. HMA BASE COURSE, 11 1/4"
- ⑳ EXIST. SUBBASE GRANULAR MATERIAL, TYPE A 8"
- ㉑ EXIST. STEEL PLATE GUARDRAIL
- ㉒ EXIST. COMB CURB AND GUTTER
- ㉓ EXIST. PRECAST APPROACH SHOULDER UNIT
- ㉔ EXIST. HMA BINDER COURSE 1 1/2"
- ㉕ EXIST. PCC APPROACH PAVEMENT
- ㉖ EXIST. BIT OVERLAY 3"
- ㉗ EXIST. PCC PAVEMENT (CRACKED)
- ㉘ EXIST. BITUMINOUS SHOULDERS 1 1/2"
- ㉙ PROP. HMA SURFACE REM 1 1/2"
- ㉚ PROP. HMA SURFACE REM 2 3/4"
- ㉛ PROP. HMA BINDER COURSE 1 1/4"
- ㉜ PROP. HMA BINDER COURSE 2 1/4"
- ㉝ PROP. HMA SURFACE COURSE 1 1/2"
- ㉞ PROP. GUTTER REM
- ㉟ PROP. CONC GUTTER TYPE A
- ㊱ PROP. CONC GUTTER TYPE B
- ㊲ PROP. BASE COURSE WIDENING 9"
- ㊳ PROP. PIPE UNDERDRAIN REM
- ㊴ PROP. SUBBASE GRANULAR MATERIAL TYPE B 6"
- ㊵ PROP. SUBBASE GRANULAR MATERIAL TYPE B 8"
- ㊶ PROP. HMA SHOULDERS 6-1/2"
- ㊷ PROP. HMA SHOULDERS
- ㊸ PROP. AGGREGATE SHOULDERS
- ㊹ PROP. VAR DEPTH MILLING
- ㊺ PROP. PAINT PAVEMENT MARKING 5"
- ㊻ PROP. COMB CONCRETE CURB & GUTTER, TYPE B-6.24

MODEL: Default
 FILE: 612_11156.dwg
 PROJECT: I:\Projects\11156\11156.dwg
 USER: andrew.cisler
 DATE: 8/23/2023

USER NAME = andrew.cisler	DESIGNED -	REVISED -
DRAWN -	DRAWN -	REVISED -
PLOT SCALE = 100,0000' / in.	CHECKED -	REVISED -
PLOT DATE = 8/23/2023	DATE -	REVISED -

**STATE OF ILLINOIS
 DEPARTMENT OF TRANSPORTATION**

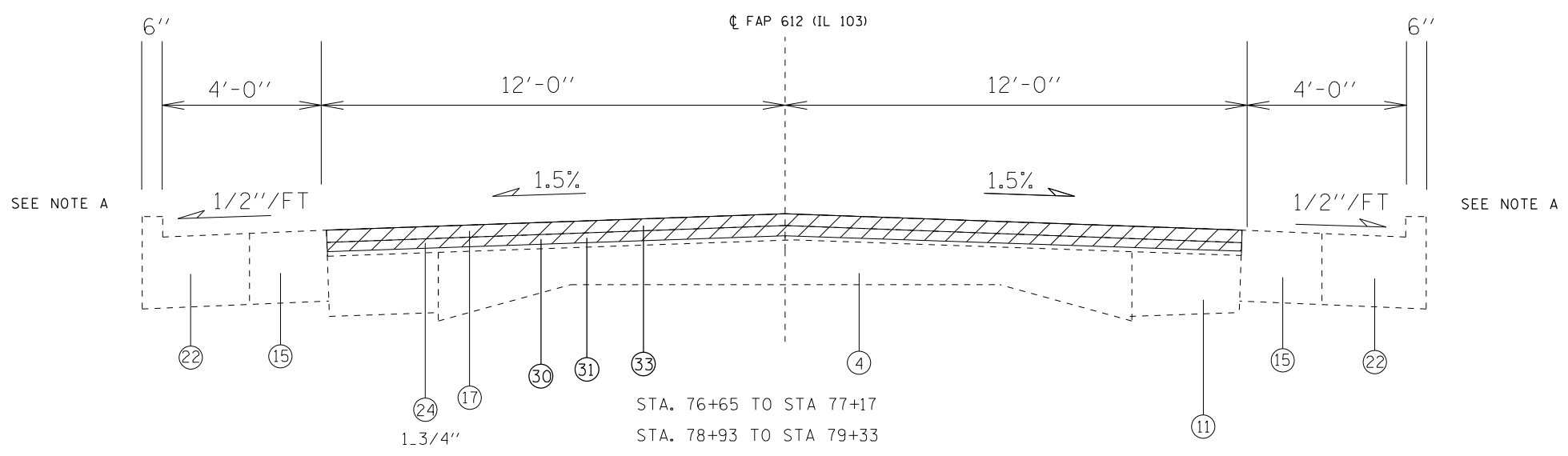
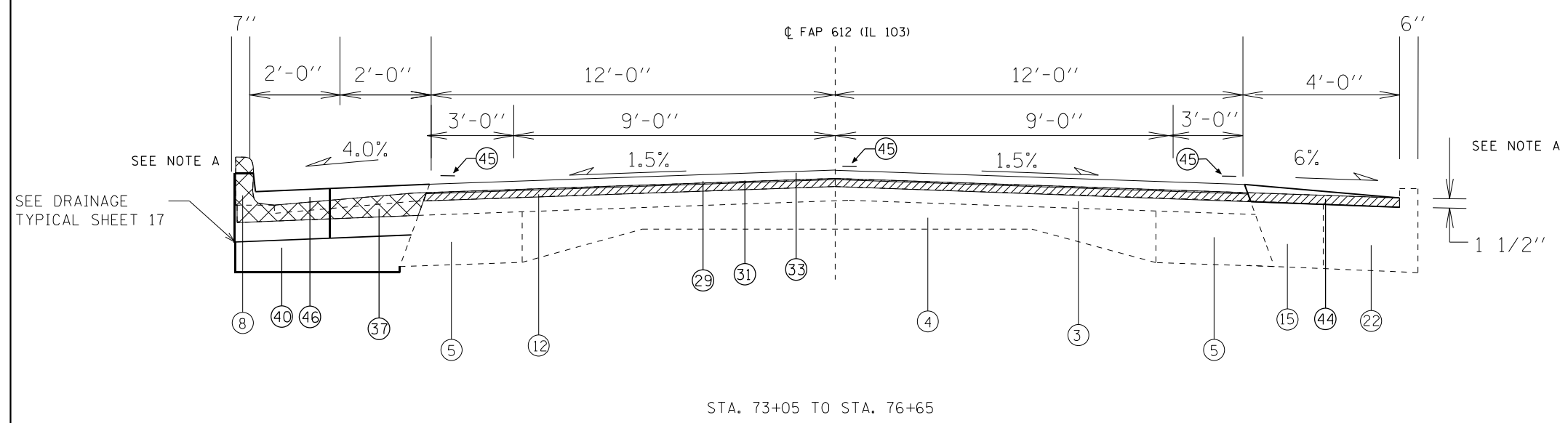
TYPICAL SECTIONS - IL 103

SCALE: SHEET 2 OF 14 SHEETS STA. TO STA.

F.A.P. RTE.	SECTION	COUNTY	TOTAL SHEETS	SHEET NO.
612	101RS-9,BDR1,BP; 102RS-5	SCHUYLER	225	17
ILLINOIS FED. AID PROJECT			CONTRACT NO. 72F14	

LEGEND

- ① EXIST. SUBBASE GRANULAR MATERIAL 6"
- ② EXIST. P.C.C. BASE COURSE (8")
- ③ EXIST. BITUMINOUS CONCRETE VARIES
- ④ EXIST. PCC PAVEMENT 9"-6"-9"
- ⑤ EXIST. BITUMINOUS CONC BASE COURSE WIDENING, 9"
- ⑥ EXIST. AGGREGATE SHOULDER, TYPE B
- ⑦ EXIST. PCC GUTTER
- ⑧ EXIST. BITUMINOUS CURB
- ⑨ EXIST. BITUMINOUS SHOULDER, 6"
- ⑩ EXIST. SUBBASE GRAUNULAR MATERIAL 4"
- ⑪ EXIST. BITUMINOUS BASE COURSE 9"
- ⑫ EXIST. BITUMINOUS SURFACE COURSE, 1 1/2"
- ⑬ EXIST. HMA SURFACE (3 3/4")
- ⑭ EXIST. AGGREGATE SHOULDER, TYPE A
- ⑮ EXIST. PCC BASE COURSE WIDENING 10"
- ⑯ EXIST. LEVEL BINDER, 3/4"
- ⑰ EXIST. HMA SURFACE (1 1/2")
- ⑱ EXIST. HMA SHOULDER, 8"
- ⑲ EXIST. HMA BASE COURSE, 11 1/4"
- ⑳ EXIST. SUBBASE GRANULAR MATERIAL, TYPE A 8"
- ㉑ EXIST. STEEL PLATE GUARDRAIL
- ㉒ EXIST. COMB CURB AND GUTTER
- ㉓ EXIST. PRECAST APPROACH SHOULDER UNIT
- ㉔ EXIST. HMA BINDER COURSE 1 1/2"
- ㉕ EXIST. PCC APPROACH PAVEMENT
- ㉖ EXIST. BIT OVERLAY 3"
- ㉗ EXIST. PCC PAVEMENT (CRACKED)
- ㉘ EXIST. BITUMINOUS SHOULDERS 1 1/2"
- ㉙ PROP. HMA SURFACE REM 1 1/2"
- ㉚ PROP. HMA SURFACE REM 2 3/4"
- ㉛ PROP. HMA BINDER COURSE 1 1/4"
- ㉜ PROP. HMA BINDER COURSE 2 1/4"
- ㉝ PROP. HMA SURFACE COURSE 1 1/2"
- ㉞ PROP. GUTTER REM
- ㉟ PROP. CONC GUTTER TYPE A
- ㊱ PROP. CONC GUTTER TYPE B
- ㊲ PROP. BASE COURSE WIDENING 9"
- ㊳ PROP. PIPE UNDERDRAIN REM
- ㊴ PROP. SUBBASE GRANULAR MATERIAL TYPE B 6"
- ㊵ PROP. SUBBASE GRANULAR MATERIAL TYPE B 8"
- ㊶ PROP. HMA SHOULDERS 6-1/2"
- ㊷ PROP. HMA SHOULDERS
- ㊸ PROP. AGGREGATE SHOULDERS
- ㊹ PROP. VAR DEPTH MILLING
- ㊺ PROP. PAINT PAVEMENT MARKING 5"
- ㊻ PROP. COMB CONCRETE CURB & GUTTER, TYPE B-6.24



NOTES:

Ⓐ PROPOSED GUARDRAIL REM & REPLACE
 RT STA 73+33.5 TO RT STA 77+20.95
 LT STA 73+82.70 TO LT STA 77+57.70
 RT STA 78+63.90 TO RT STA 79+26.40
 LT STA 79+02.30 TO LT STA 85+64.8
 RT STA 79+65.70 TO RT STA 84+40.7

MODEL: Default
 FILE: \\na11e1-pw\builds\new\ben\paw.com\PIV\DOT\Documents\DOT Office\Drawings\612\612\14\enr\paw\cal.dwg

USER NAME = andrew.cisler	DESIGNED -	REVISED -
DRAWN -	CHECKED -	REVISIED -
PLOT SCALE = 100,0000' / in.	DATE -	REVISIED -
PLOT DATE = 8/23/2023		

**STATE OF ILLINOIS
 DEPARTMENT OF TRANSPORTATION**

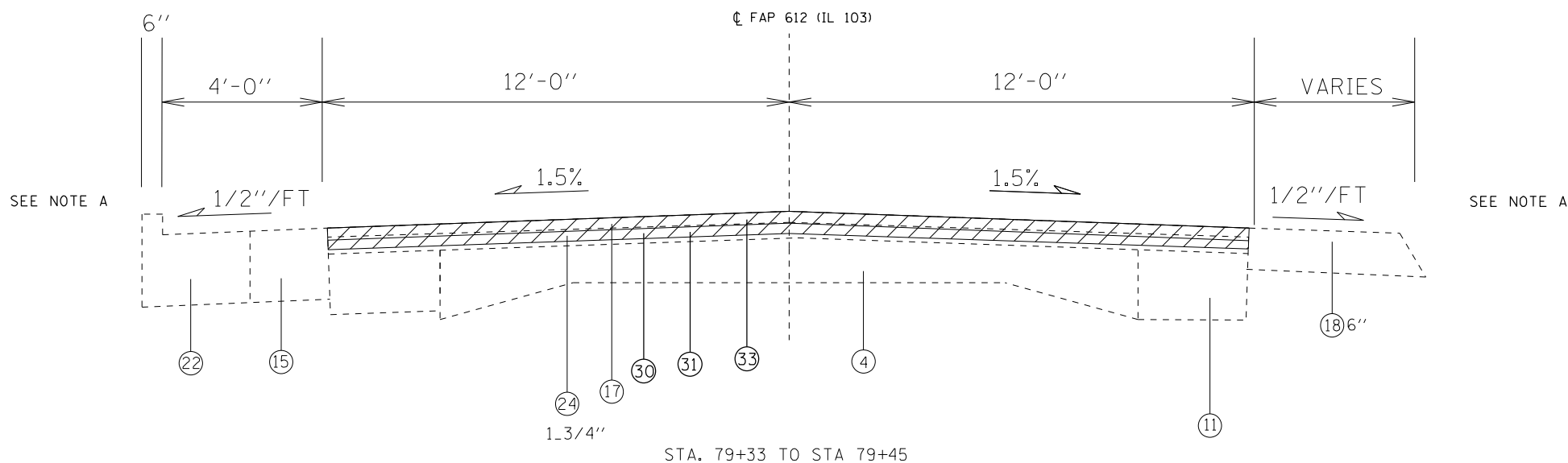
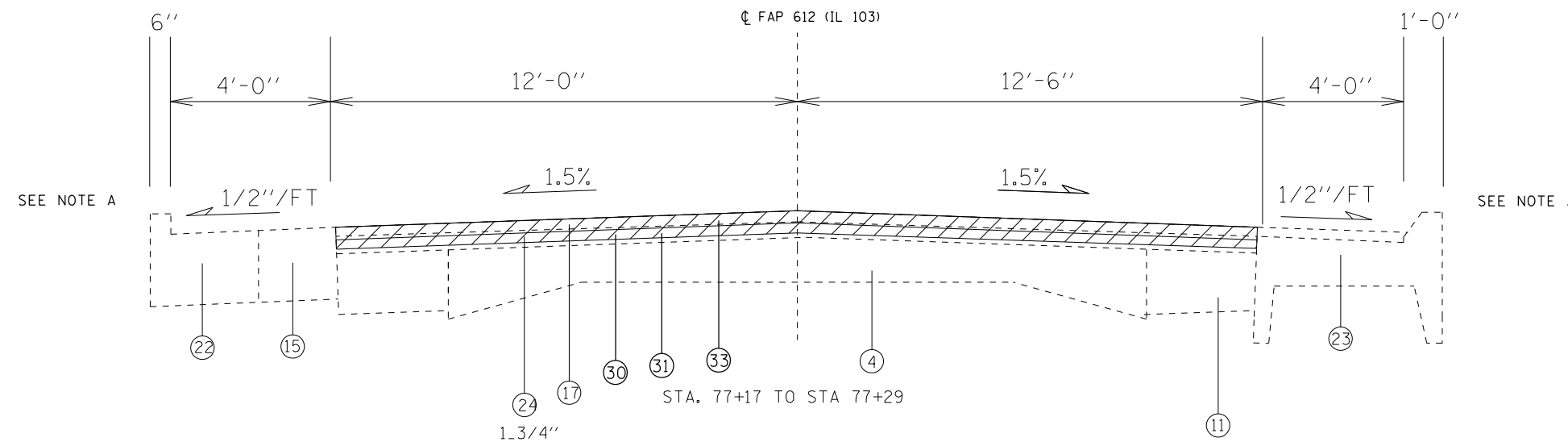
TYPICAL SECTIONS - IL 103

SCALE: SHEET 3 OF 14 SHEETS STA. TO STA.

F.A.P. RTE.	SECTION	COUNTY	TOTAL SHEETS	SHEET NO.
612	101RS-9,BDR1,BP; 102RS-5	SCHUYLER	225	18
ILLINOIS FED. AID PROJECT			CONTRACT NO. 72F14	

LEGEND

- ① EXIST. SUBBASE GRANULAR MATERIAL 6"
- ② EXIST. P.C.C. BASE COURSE (8")
- ③ EXIST. BITUMINOIS CONCRETE VARIES
- ④ EXIST. PCC PAVEMENT 9"-6"-9"
- ⑤ EXIST. BITUMINOUS CONC BASE COURSE WIDENING, 9"
- ⑥ EXIST. AGGREGATE SHOULDER, TYPE B
- ⑦ EXIST. PCC GUTTER
- ⑧ EXIST. BITUMINOUS CURB
- ⑨ EXIST. BITUMINOUS SHOULDER, 6"
- ⑩ EXIST. SUBBASE GRANULAR MATERIAL 4"
- ⑪ EXIST. BITUMINOUS BASE COURSE 9"
- ⑫ EXIST. BITUMINOIS SURFACE COURSE, 1 1/2"
- ⑬ EXIST. HMA SURFACE (3 3/4")
- ⑭ EXIST. AGGREGATE SHOULDER, TYPE A
- ⑮ EXIST. PCC BASE COURSE WIDENING 10"
- ⑯ EXIST. LEVEL BINDER, 3/4"
- ⑰ EXIST. HMA SURFACE (1 1/2")
- ⑱ EXIST. HMA SHOULDER, 8"
- ⑲ EXIST. HMA BASE COURSE, 11 1/4"
- ⑳ EXIST. SUBBASE GRANULAR MATERIAL, TYPE A 8"
- ㉑ EXIST. STEEL PLATE GUARDRAIL
- ㉒ EXIST. COMB CURB AND GUTTER
- ㉓ EXIST. PRECAST APPROACH SHOULDER UNIT
- ㉔ EXIST. HMA BINDER COURSE 1 1/2"
- ㉕ EXIST. PCC APPROACH PAVEMENT
- ㉖ EXIST. BIT OVERLAY 3"
- ㉗ EXIST. PCC PAVEMENT (CRACKED)
- ㉘ EXIST. BITUMINOUS SHOULDERS 1 1/2"
- ㉙ PROP. HMA SURFACE REM 1 1/2"
- ㉚ PROP. HMA SURFACE REM 2 3/4"
- ㉛ PROP. HMA BINDER COURSE 1 1/4"
- ㉜ PROP. HMA BINDER COURSE 2 1/4"
- ㉝ PROP. HMA SURFACE COURSE 1 1/2"
- ㉞ PROP. GUTTER REM
- ㉟ PROP. CONC GUTTER TYPE A
- ㊱ PROP. CONC GUTTER TYPE B
- ㊲ PROP. BASE COURSE WIDENING 9"
- ㊳ PROP. PIPE UNDERDRAIN REM
- ㊴ PROP. SUBBASE GRANULAR MATERIAL TYPE B 6"
- ㊵ PROP. SUBBASE GRANULAR MATERIAL TYPE B 8"
- ㊶ PROP. HMA SHOULDERS 6-1/2"
- ㊷ PROP. HMA SHOULDERS
- ㊸ PROP. AGGREGATE SHOULDERS
- ㊹ PROP. VAR DEPTH MILLING
- ㊺ PROP. PAINT PAVEMENT MARKING 5"
- ㊻ PROP. COMB CONCRETE CURB & GUTTER, TYPE B-6.24



NOTES:

- (A) PROPOSED GUARDRAIL REM & REPLACE
 RT STA 73+33.5 TO RT STA 77+20.95
 LT STA 73+82.70 TO LT STA 77+57.70
 RT STA 78+63.90 TO RT STA 79+26.40
 LT STA 79+02.30 TO LT STA 85+64.8
 RT STA 79+65.70 TO RT STA 84+40.7

MODEL: Default FILE: 6-14-23-14-100-0000-1-DOT-Office-Direct: E:\Projects\10672514\100-0000\CAD\Sheet10672514.dwg

USER NAME = andrew.cisler	DESIGNED -	REVISED -
	DRAWN -	REVISED -
PLOT SCALE = 100,0000' / in.	CHECKED -	REVISED -
PLOT DATE = 8/23/2023	DATE -	REVISED -

**STATE OF ILLINOIS
DEPARTMENT OF TRANSPORTATION**

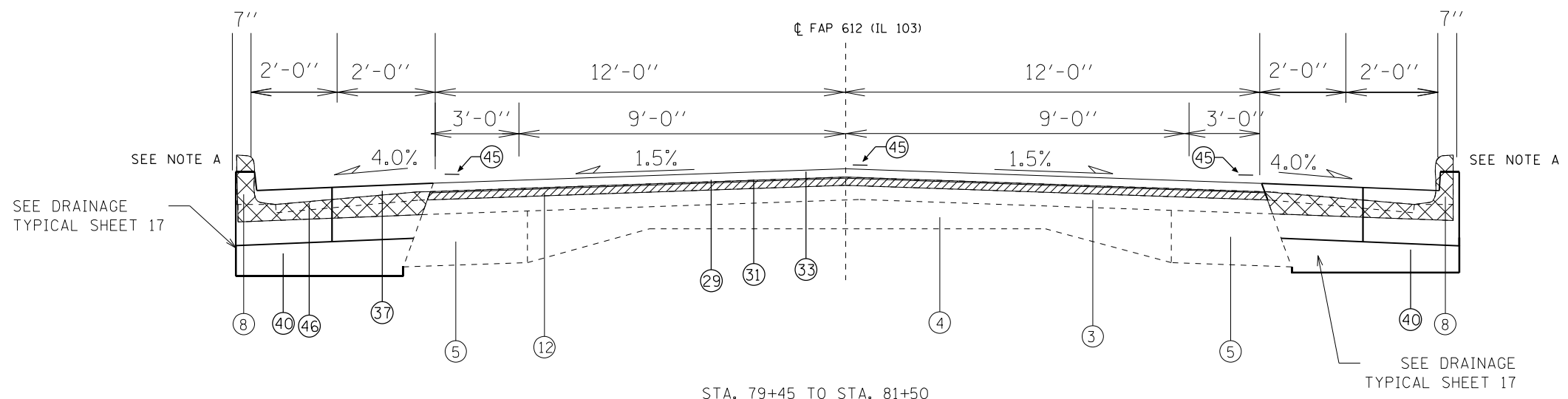
TYPICAL SECTIONS - IL 103

SCALE: SHEET 4 OF 14 SHEETS STA. TO STA.

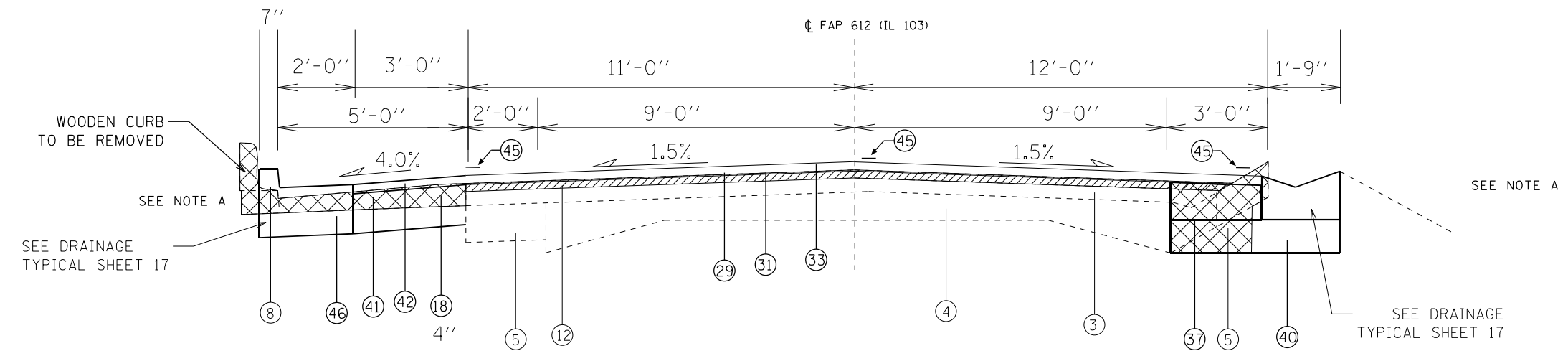
F.A.P. RTE.	SECTION	COUNTY	TOTAL SHEETS	SHEET NO.
612	101RS-9,BDR1,BP; 102RS-5	SCHUYLER	225	19
ILLINOIS FED. AID PROJECT			CONTRACT NO. 72F14	

LEGEND

- ① EXIST. SUBBASE GRANULAR MATERIAL 6"
- ② EXIST. P.C.C. BASE COURSE (8")
- ③ EXIST. BITUMINOUS CONCRETE VARIES
- ④ EXIST. PCC PAVEMENT 9"-6"-9"
- ⑤ EXIST. BITUMINOUS CONC BASE COURSE WIDENING, 9"
- ⑥ EXIST. AGGREGATE SHOULDER, TYPE B
- ⑦ EXIST. PCC GUTTER
- ⑧ EXIST. BITUMINOUS CURB
- ⑨ EXIST. BITUMINOUS SHOULDER, 6"
- ⑩ EXIST. SUBBASE GRAUNULAR MATERIAL 4"
- ⑪ EXIST. BITUMINOUS BASE COURSE 9"
- ⑫ EXIST. BITUMINOIS SURFACE COURSE, 1 1/2"
- ⑬ EXIST. HMA SURFACE (3 3/4")
- ⑭ EXIST. AGGREGATE SHOULDER, TYPE A
- ⑮ EXIST. PCC BASE COURSE WIDENING 10"
- ⑯ EXIST. LEVEL BINDER, 3/4"
- ⑰ EXIST. HMA SURFACE (1 1/2")
- ⑱ EXIST. HMA SHOULDER, 8"
- ⑲ EXIST. HMA BASE COURSE, 11 1/4"
- ⑳ EXIST. SUBBASE GRANULAR MATERIAL, TYPE A 8"
- ㉑ EXIST. STEEL PLATE GUARDRAIL
- ㉒ EXIST. COMB CURB AND GUTTER
- ㉓ EXIST. PRECAST APPROACH SHOULDER UNIT
- ㉔ EXIST. HMA BINDER COURSE 1 1/2"
- ㉕ EXIST. PCC APPROACH PAVEMENT
- ㉖ EXIST. BIT OVERLAY 3"
- ㉗ EXIST. PCC PAVEMENT (CRACKED)
- ㉘ EXIST. BITUMINOUS SHOULDERS 1 1/2"
- ㉙ PROP. HMA SURFACE REM 1 1/2"
- ㉚ PROP. HMA SURFACE REM 2 3/4"
- ㉛ PROP. HMA BINDER COURSE 1 1/4"
- ㉜ PROP. HMA BINDER COURSE 2 1/4"
- ㉝ PROP. HMA SURFACE COURSE 1 1/2"
- ㉞ PROP. GUTTER REM
- ㉟ PROP. CONC GUTTER TYPE A
- ㊱ PROP. CONC GUTTER TYPE B
- ㊲ PROP. BASE COURSE WIDENING 9"
- ㊳ PROP. PIPE UNDERDRAIN REM
- ㊴ PROP. SUBBASE GRANULAR MATERIAL TYPE B 6"
- ㊵ PROP. SUBBASE GRANULAR MATERIAL TYPE B 8"
- ㊶ PROP. HMA SHOULDERS 6-1/2"
- ㊷ PROP. HMA SHOULDERS
- ㊸ PROP. AGGREGATE SHOULDERS
- ㊹ PROP. VAR DEPTH MILLING
- ㊺ PROP. PAINT PAVEMENT MARKING 5"
- ㊻ PROP. COMB CONCRETE CURB & GUTTER, TYPE B-6.24



STA. 79+45 TO STA. 81+50



STA 101+19 TO STA 104+78

NOTES:

- Ⓐ PROPOSED GUARDRAIL REM & REPLACE
 LT STA 79+02.30 TO LT STA 85+64.8
 RT STA 79+65.70 TO RT STA 84+40.7
 LT STA 99+13 TO LT STA 108+25.5
 RT STA 100+63 TO RT STA 103+38

MODEL: Default
 FILE: \\na101c:\pub\ludect-pw-bentley.com\p\indot\documents\indot_office\shirley_e\Project\10672714\CADD\Drawn\CAD\sheet\0672714-shr-tyr\cal.dwg

USER NAME = andrew.cisler	DESIGNED -	REVISED -
DRAWN -	CHECKED -	REVISED -
PLOT SCALE = 100,0000' / in.	DATE -	REVISED -
PLOT DATE = 8/23/2023		

**STATE OF ILLINOIS
DEPARTMENT OF TRANSPORTATION**

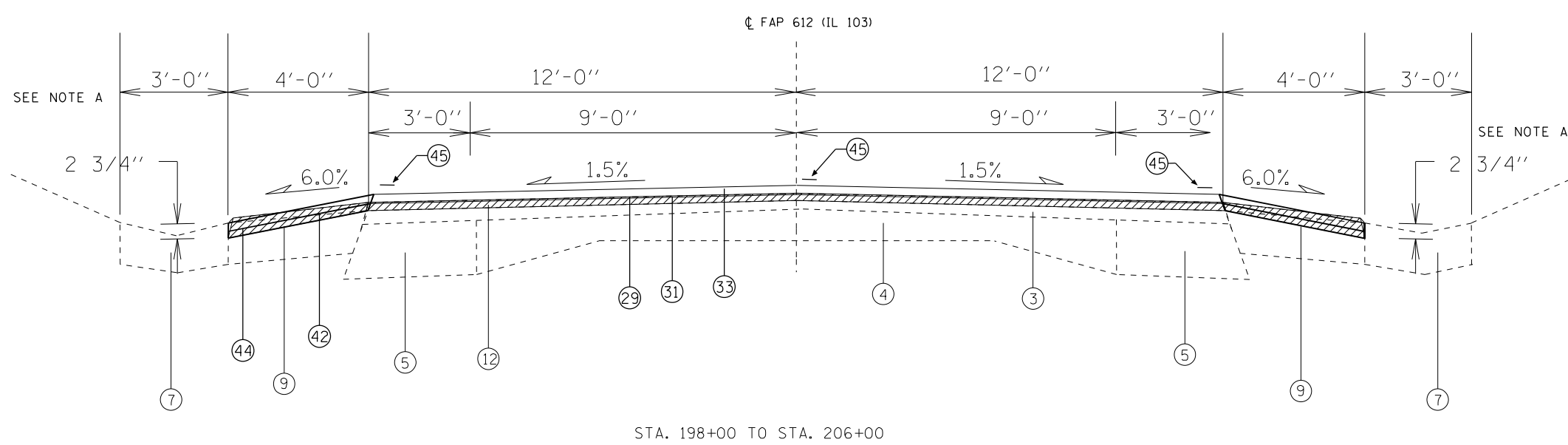
TYPICAL SECTIONS - IL 103

SCALE: SHEET 5 OF 14 SHEETS STA. TO STA.

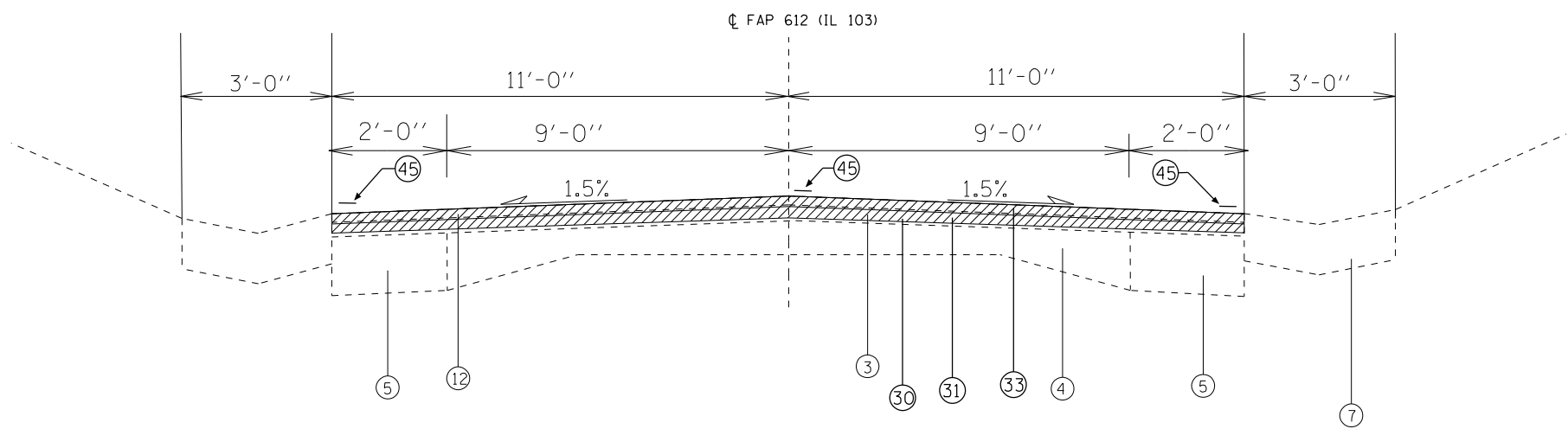
F.A.P. RTE.	SECTION	COUNTY	TOTAL SHEETS	SHEET NO.
612	101RS-9,BDR1,BP; 102RS-5	SCHUYLER	225	20
				CONTRACT NO. 72F14
		ILLINOIS	FED. AID PROJECT	

LEGEND

- ① EXIST. SUBBASE GRANULAR MATERIAL 6"
- ② EXIST. P.C.C. BASE COURSE (8")
- ③ EXIST. BITUMINOUS CONCRETE VARIES
- ④ EXIST. PCC PAVEMENT 9"-6"-9"
- ⑤ EXIST. BITUMINOUS CONC BASE COURSE WIDENING, 9"
- ⑥ EXIST. AGGREGATE SHOULDER, TYPE B
- ⑦ EXIST. PCC GUTTER
- ⑧ EXIST. BITUMINOUS CURB
- ⑨ EXIST. BITUMINOUS SHOULDER, 6"
- ⑩ EXIST. SUBBASE GRAUNULAR MATERIAL 4"
- ⑪ EXIST. BITUMINOUS BASE COURSE 9"
- ⑫ EXIST. BITUMINOUS SURFACE COURSE, 1 1/2"
- ⑬ EXIST. HMA SURFACE (3 3/4")
- ⑭ EXIST. AGGREGATE SHOULDER, TYPE A
- ⑮ EXIST. PCC BASE COURSE WIDENING 10"
- ⑯ EXIST. LEVEL BINDER, 3/4"
- ⑰ EXIST. HMA SURFACE (1 1/2")
- ⑱ EXIST. HMA SHOULDER, 8"
- ⑲ EXIST. HMA BASE COURSE, 11 1/4"
- ⑳ EXIST. SUBBASE GRANULAR MATERIAL, TYPE A 8"
- ㉑ EXIST. STEEL PLATE GUARDRAIL
- ㉒ EXIST. COMB CURB AND GUTTER
- ㉓ EXIST. PRECAST APPROACH SHOULDER UNIT
- ㉔ EXIST. HMA BINDER COURSE 1 1/2"
- ㉕ EXIST. PCC APPROACH PAVEMENT
- ㉖ EXIST. BIT OVERLAY 3"
- ㉗ EXIST. PCC PAVEMENT (CRACKED)
- ㉘ EXIST. BITUMINOUS SHOULDERS 1 1/2"
- ㉙ PROP. HMA SURFACE REM 1 1/2"
- ㉚ PROP. HMA SURFACE REM 2 3/4"
- ㉛ PROP. HMA BINDER COURSE 1 1/4"
- ㉜ PROP. HMA BINDER COURSE 2 1/4"
- ㉝ PROP. HMA SURFACE COURSE 1 1/2"
- ㉞ PROP. GUTTER REM
- ㉟ PROP. CONC GUTTER TYPE A
- ㊱ PROP. CONC GUTTER TYPE B
- ㊲ PROP. BASE COURSE WIDENING 9"
- ㊳ PROP. PIPE UNDERDRAIN REM
- ㊴ PROP. SUBBASE GRANULAR MATERIAL TYPE B 6"
- ㊵ PROP. SUBBASE GRANULAR MATERIAL TYPE B 8"
- ㊶ PROP. HMA SHOULDERS 6-1/2"
- ㊷ PROP. HMA SHOULDERS
- ㊸ PROP. AGGREGATE SHOULDERS
- ㊹ PROP. VAR DEPTH MILLING
- ㊺ PROP. PAINT PAVEMENT MARKING 5"
- ㊻ PROP. COMB CONCRETE CURB & GUTTER, TYPE B-6.24



STA. 198+00 TO STA. 206+00



STA. 206+00 TO STA. 216+10 - EX TYPE A GUTTER
 STA. 228+31 TO STA. 233+14 - EX TYPE B GUTTER

NOTES:

- Ⓐ PROPOSED GUARDRAIL REM & REPLACE
 LT STA 196+34 TO LT STA 199+09
 RT STA 196+46.5 TO RT STA 198+46.5

MODEL: D:\default
 FILE: 612_101RS-9_BDR1.BP_CAD\Drawings\DOT\Office\Drawings\612_101RS-9_BDR1.BP_CAD.dwg
 PLOT DATE: 8/23/2023

USER NAME = andrew.cisler	DESIGNED -	REVISED -
DRAWN -	REVISIONS -	
PLOT SCALE = 100,0000' / in.	CHECKED -	REVISED -
PLOT DATE = 8/23/2023	DATE -	REVISED -

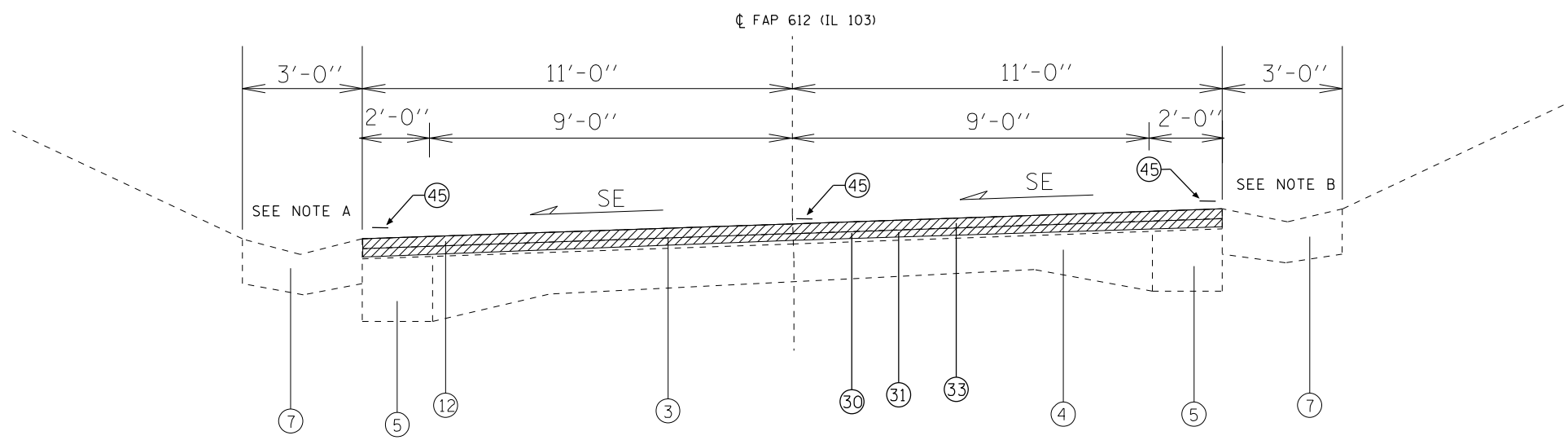
**STATE OF ILLINOIS
 DEPARTMENT OF TRANSPORTATION**

TYPICAL SECTIONS - IL 103	
SCALE:	SHEET 6 OF 14 SHEETS STA. TO STA.

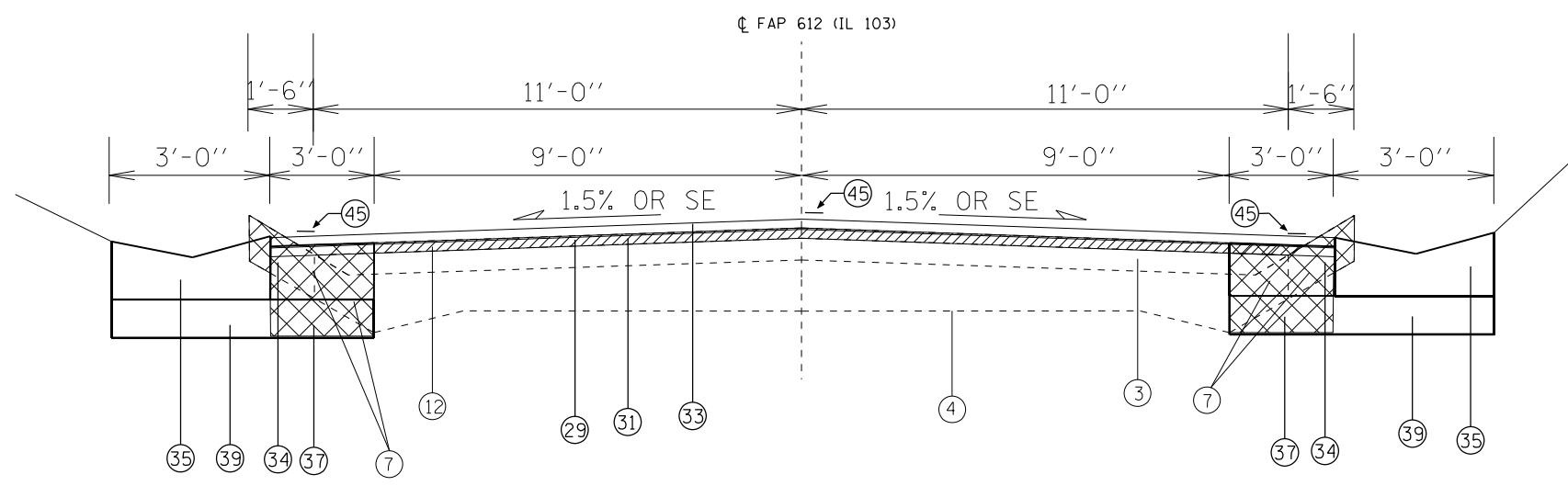
F.A.P. RTE.	SECTION	COUNTY	TOTAL SHEETS	SHEET NO.
612	101RS-9_BDR1.BP; 102RS-5	SCHUYLER	225	21
			CONTRACT NO. 72F14	
ILLINOIS FED. AID PROJECT				

LEGEND

- ① EXIST. SUBBASE GRANULAR MATERIAL 6"
- ② EXIST. P.C.C. BASE COURSE (8")
- ③ EXIST. BITUMINOIS CONCRETE VARIES
- ④ EXIST. PCC PAVEMENT 9"-6"-9"
- ⑤ EXIST. BITUMINOUS CONC BASE COURSE WIDENING, 9"
- ⑥ EXIST. AGGREGATE SHOULDER, TYPE B
- ⑦ EXIST. PCC GUTTER
- ⑧ EXIST. BITUMINOUS CURB
- ⑨ EXIST. BITUMINOUS SHOULDER, 6"
- ⑩ EXIST. SUBBASE GRAUNULAR MATERIAL 4"
- ⑪ EXIST. BITUMINOUS BASE COURSE 9"
- ⑫ EXIST. BITUMINOIS SURFACE COURSE, 1 1/2"
- ⑬ EXIST. HMA SURFACE (3 3/4")
- ⑭ EXIST. AGGREGATE SHOULDER, TYPE A
- ⑮ EXIST. PCC BASE COURSE WIDENING 10"
- ⑯ EXIST. LEVEL BINDER, 3/4"
- ⑰ EXIST. HMA SURFACE (1 1/2")
- ⑱ EXIST. HMA SHOULDER, 8"
- ⑲ EXIST. HMA BASE COURSE, 11 1/4"
- ⑳ EXIST. SUBBASE GRANULAR MATERIAL, TYPE A 8"
- ㉑ EXIST. STEEL PLATE GUARDRAIL
- ㉒ EXIST. COMB CURB AND GUTTER
- ㉓ EXIST. PRECAST APPROACH SHOULDER UNIT
- ㉔ EXIST. HMA BINDER COURSE 1 1/2"
- ㉕ EXIST. PCC APPROACH PAVEMENT
- ㉖ EXIST. BIT OVERLAY 3"
- ㉗ EXIST. PCC PAVEMENT (CRACKED)
- ㉘ EXIST. BITUMINOUS SHOULDERS 1 1/2"
- ㉙ PROP. HMA SURFACE REM 1 1/2"
- ㉚ PROP. HMA SURFACE REM 2 3/4"
- ㉛ PROP. HMA BINDER COURSE 1 1/4"
- ㉜ PROP. HMA BINDER COURSE 2 1/4"
- ㉝ PROP. HMA SURFACE COURSE 1 1/2"
- ㉞ PROP. GUTTER REM
- ㉟ PROP. CONC GUTTER TYPE A
- ㊱ PROP. CONC GUTTER TYPE B
- ㊲ PROP. BASE COURSE WIDENING 9"
- ㊳ PROP. PIPE UNDERDRAIN REM
- ㊴ PROP. SUBBASE GRANULAR MATERIAL TYPE B 6"
- ㊵ PROP. SUBBASE GRANULAR MATERIAL TYPE B 8"
- ㊶ PROP. HMA SHOULDERS 6-1/2"
- ㊷ PROP. HMA SHOULDERS
- ㊸ PROP. AGGREGATE SHOULDERS
- ㊹ PROP. VAR DEPTH MILLING
- ㊺ PROP. PAINT PAVEMENT MARKING 5"
- ㊻ PROP. COMB CONCRETE CURB & GUTTER, TYPE B-6.24



STA. 216+10 TO STA. 228+31



STA. 244+85 TO STA. 249+50

NOTES:

- Ⓐ STA. 216+10 TO STA. 216+50 EX TYPE A GUTTER
 STA. 216+50 TO STA. 225+37.7 EX AGGREGATE SHOULDER
 STA. 225+37.7 TO STA. 228+31 EX TYPE B GUTTER
- Ⓑ STA. 216+10 TO STA. 217+72 EX TYPE A GUTTER
 STA. 217+72 TO STA. 225+26 EX TYPE A GUTTER
 STA. 225+26 TO STA. 226+69 EX TYPE B GUTTER
 STA. 226+69 TO STA. 228+31 EX TYPE B GUTTER

MODEL - Default
 FILE - Mainfile - Project - 72F14 - ILLDOT - Documents - ILLDOT - Office - District - 61 - Project - 72F14 - CAD - 2023 - 08 - 25 - 22 - 72F14 - 222 - 222.dwg

USER NAME = andrew.dslr	DESIGNED -	REVISED -
DRAWN -	REVISOR -	
PLOT SCALE = 100,0040' / in.	CHECKED -	REVISOR -
PLOT DATE = 8/25/2023	DATE -	REVISOR -

**STATE OF ILLINOIS
DEPARTMENT OF TRANSPORTATION**

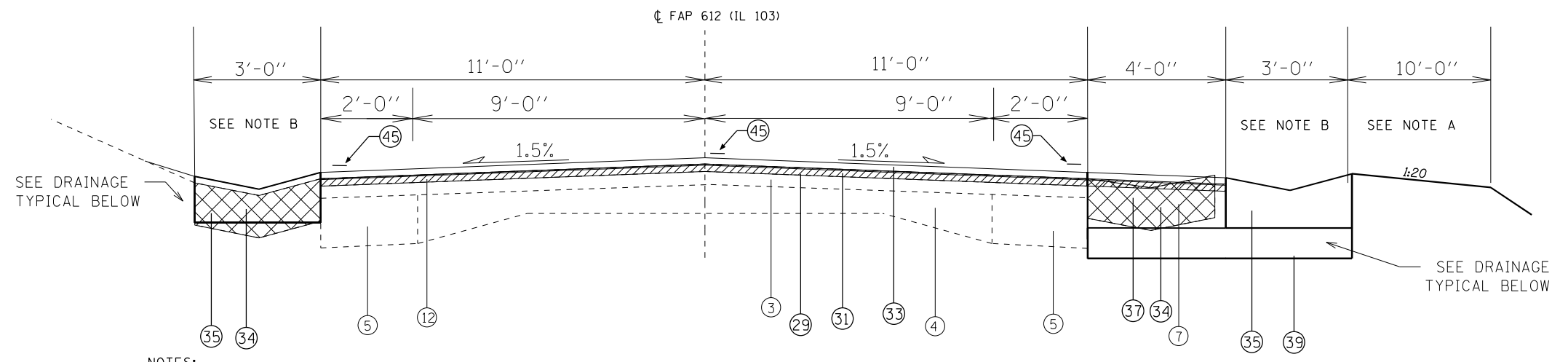
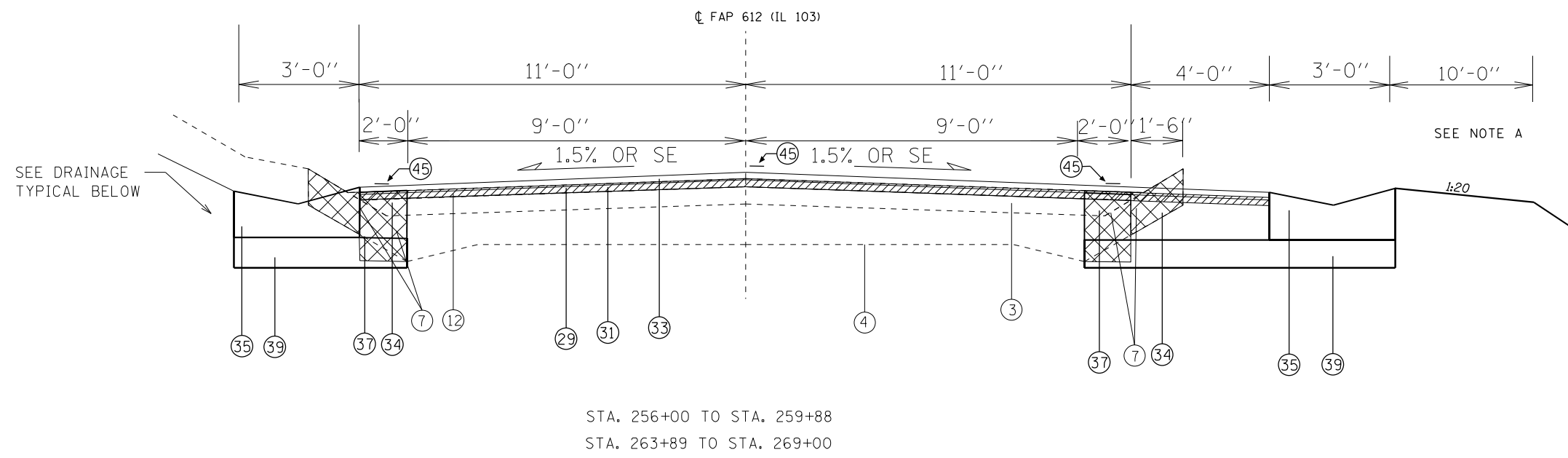
TYPICAL SECTIONS - IL 103

SCALE: SHEET 7 OF 14 SHEETS STA. TO STA.

F.A.P. RTE.	SECTION	COUNTY	TOTAL SHEETS	SHEET NO.
612	101RS-9,BDR1,BP; 102RS-5	SCHUYLER	225	22
		ILLINOIS		FED. AID PROJECT

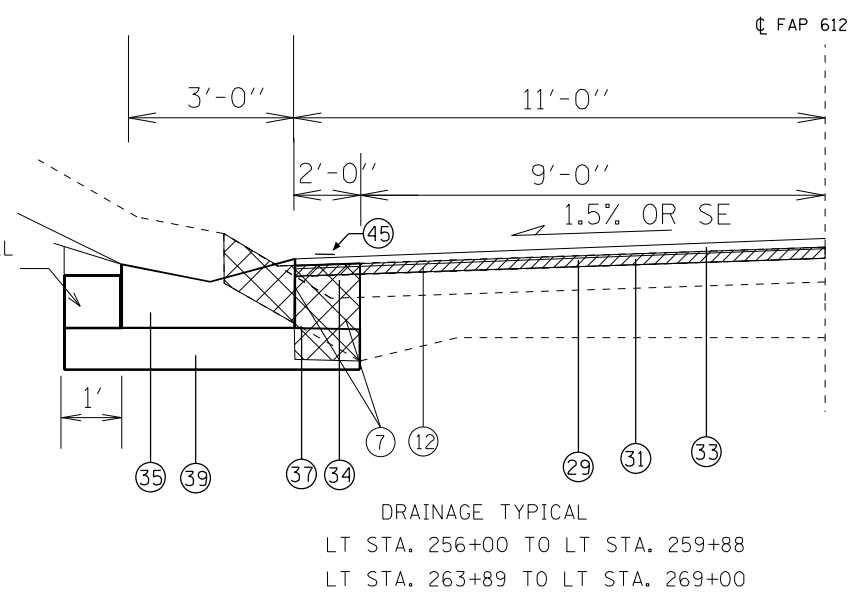
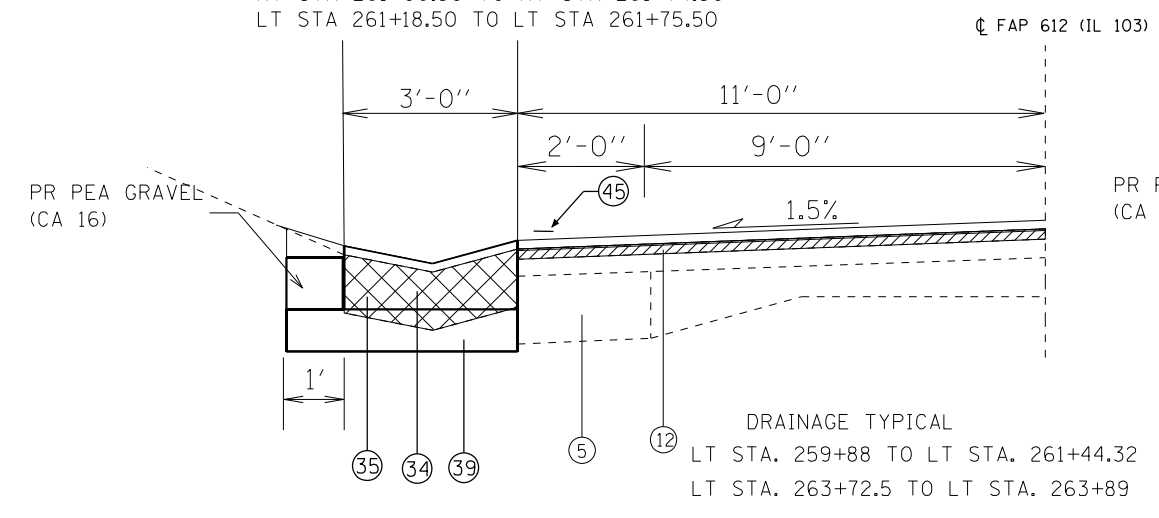
LEGEND

- ① EXIST. SUBBASE GRANULAR MATERIAL 6"
- ② EXIST. P.C.C. BASE COURSE (8")
- ③ EXIST. BITUMINOUS CONCRETE VARIES
- ④ EXIST. PCC PAVEMENT 9"-6"-9"
- ⑤ EXIST. BITUMINOUS CONC BASE COURSE WIDENING, 9"
- ⑥ EXIST. AGGREGATE SHOULDER, TYPE B
- ⑦ EXIST. PCC GUTTER
- ⑧ EXIST. BITUMINOUS CURB
- ⑨ EXIST. BITUMINOUS SHOULDER, 6"
- ⑩ EXIST. SUBBASE GRAUNULAR MATERIAL 4"
- ⑪ EXIST. BITUMINOUS BASE COURSE 9"
- ⑫ EXIST. BITUMINOIS SURFACE COURSE, 1 1/2"
- ⑬ EXIST. HMA SURFACE (3 3/4")
- ⑭ EXIST. AGGREGATE SHOULDER, TYPE A
- ⑮ EXIST. PCC BASE COURSE WIDENING 10"
- ⑯ EXIST. LEVEL BINDER, 3/4"
- ⑰ EXIST. HMA SURFACE (1 1/2")
- ⑱ EXIST. HMA SHOULDER, 8"
- ⑲ EXIST. HMA BASE COURSE, 11 1/4"
- ⑳ EXIST. SUBBASE GRANULAR MATERIAL, TYPE A 8"
- ㉑ EXIST. STEEL PLATE GUARDRAIL
- ㉒ EXIST. COMB CURB AND GUTTER
- ㉓ EXIST. PRECAST APPROACH SHOULDER UNIT
- ㉔ EXIST. HMA BINDER COURSE 1 1/2"
- ㉕ EXIST. PCC APPROACH PAVEMENT
- ㉖ EXIST. BIT OVERLAY 3"
- ㉗ EXIST. PCC PAVEMENT (CRACKED)
- ㉘ EXIST. BITUMINOUS SHOULDERS 1 1/2"
- ㉙ PROP. HMA SURFACE REM 1 1/2"
- ㉚ PROP. HMA SURFACE REM 2 3/4"
- ㉛ PROP. HMA BINDER COURSE 1 1/4"
- ㉜ PROP. HMA BINDER COURSE 2 1/4"
- ㉝ PROP. HMA SURFACE COURSE 1 1/2"
- ㉞ PROP. GUTTER REM
- ㉟ PROP. CONC GUTTER TYPE A
- ㊱ PROP. CONC GUTTER TYPE B
- ㊲ PROP. BASE COURSE WIDENING 9"
- ㊳ PROP. PIPE UNDERDRAIN REM
- ㊴ PROP. SUBBASE GRANULAR MATERIAL TYPE B 6"
- ㊵ PROP. SUBBASE GRANULAR MATERIAL TYPE B 8"
- ㊶ PROP. HMA SHOULDERS 6-1/2"
- ㊷ PROP. HMA SHOULDERS
- ㊸ PROP. AGGREGATE SHOULDERS
- ㊹ PROP. VAR DEPTH MILLING
- ㊺ PROP. PAINT PAVEMENT MARKING 5"
- ㊻ PROP. COMB CONCRETE CURB & GUTTER, TYPE B-6.24



NOTES:

- (A) PROPOSED GUARDRAIL REM & REPLACE
RT STA 258+97.5 TO RT STA 264+10
LT STA. 261+50 TO LT STA. 263+25
- (B) PROPOSED CC&G TYPE B 6.24
RT STA 261+06.50 TO RT STA 261+74.50
LT STA 261+18.50 TO LT STA 261+75.50



MODEL: Default
 FILE: \\nautilus\public\draw\benefits.com\p\indot\Documents\DOT_Offices\Dir\dir: E:\Project\0672714\CAD\Drawn\CAD\Sheet\0672714-shr-tyr\paical.dwg

USER NAME = andrew.cisler	DESIGNED -	REVISED -
DRAWN -	REVISOR -	
PLOT SCALE = 100,0000' / in.	CHECKED -	REVISOR -
PLOT DATE = 8/23/2023	DATE -	REVISOR -

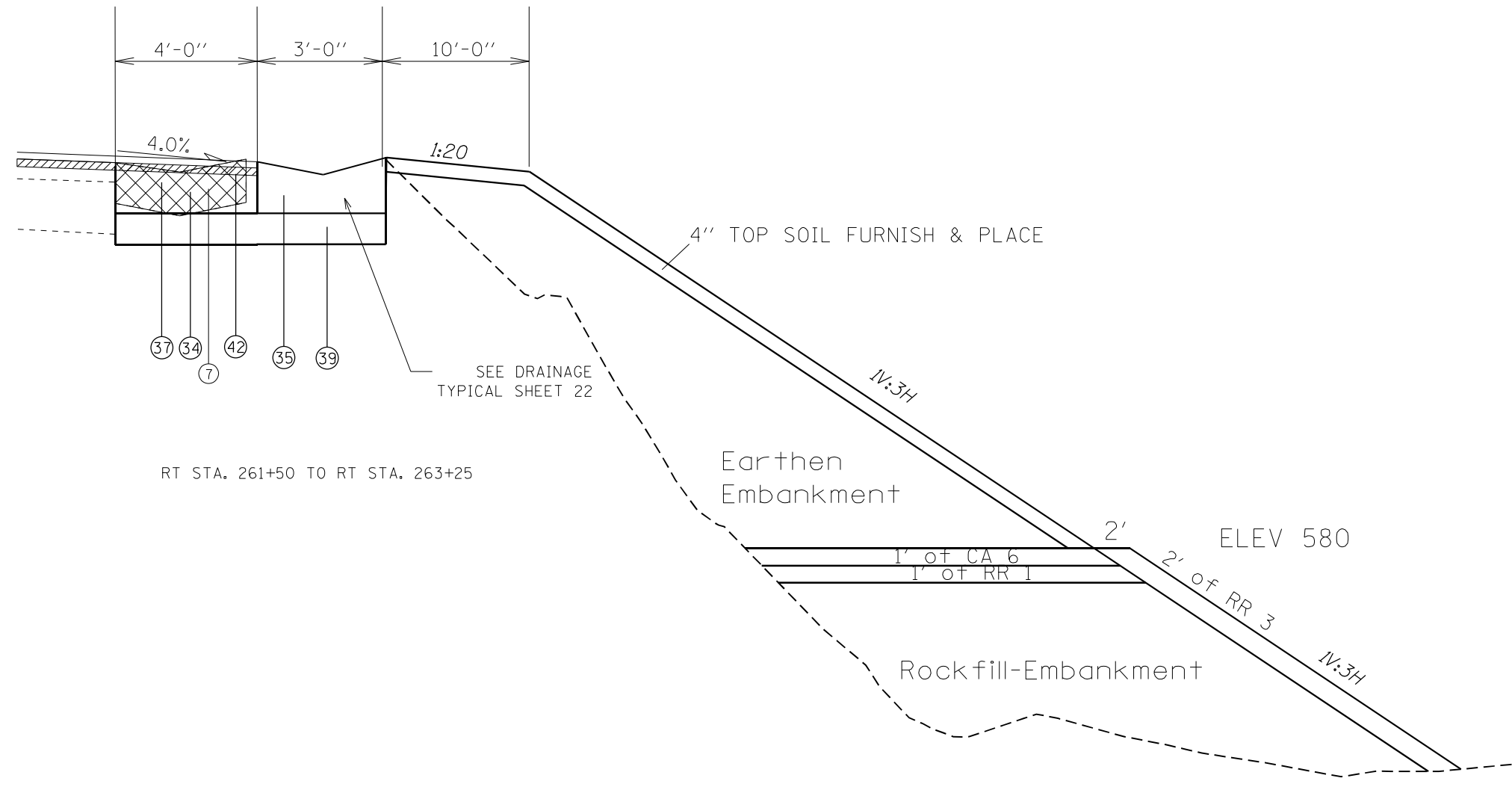
**STATE OF ILLINOIS
DEPARTMENT OF TRANSPORTATION**

TYPICAL SECTIONS - IL 103
SCALE: SHEET 8 OF 14 SHEETS STA. TO STA.

F.A.P. RTE.	SECTION	COUNTY	TOTAL SHEETS	SHEET NO.
612	101RS-9,BDR1,BP; 102RS-5	SCHUYLER	225	23
ILLINOIS FED. AID PROJECT			CONTRACT NO. 72F14	

LEGEND

- ① EXIST. SUBBASE GRANULAR MATERIAL 6"
- ② EXIST. P.C.C. BASE COURSE (8")
- ③ EXIST. BITUMINOIS CONCRETE VARIES
- ④ EXIST. PCC PAVEMENT 9"-6"-9"
- ⑤ EXIST. BITUMINOUS CONC BASE COURSE WIDENING, 9"
- ⑥ EXIST. AGGREGATE SHOULDER, TYPE B
- ⑦ EXIST. PCC GUTTER
- ⑧ EXIST. BITUMINOUS CURB
- ⑨ EXIST. BITUMINOUS SHOULDER, 6"
- ⑩ EXIST. SUBBASE GRAUNULAR MATERIAL 4"
- ⑪ EXIST. BITUMINOUS BASE COURSE 9"
- ⑫ EXIST. BITUMINOIS SURFACE COURSE, 1 1/2"
- ⑬ EXIST. HMA SURFACE (3 3/4")
- ⑭ EXIST. AGGREGATE SHOULDER, TYPE A
- ⑮ EXIST. PCC BASE COURSE WIDENING 10"
- ⑯ EXIST. LEVEL BINDER, 3/4"
- ⑰ EXIST. HMA SURFACE (1 1/2")
- ⑱ EXIST. HMA SHOULDER, 8"
- ⑲ EXIST. HMA BASE COURSE, 11 1/4"
- ⑳ EXIST. SUBBASE GRANULAR MATERIAL, TYPE A 8"
- ㉑ EXIST. STEEL PLATE GUARDRAIL
- ㉒ EXIST. COMB CURB AND GUTTER
- ㉓ EXIST. PRECAST APPROACH SHOULDER UNIT
- ㉔ EXIST. HMA BINDER COURSE 1 1/2"
- ㉕ EXIST. PCC APPROACH PAVEMENT
- ㉖ EXIST. BIT OVERLAY 3"
- ㉗ EXIST. PCC PAVEMENT (CRACKED)
- ㉘ EXIST. BITUMINOUS SHOULDERS 1 1/2"
- ㉙ PROP. HMA SURFACE REM 1 1/2"
- ㉚ PROP. HMA SURFACE REM 2 3/4"
- ㉛ PROP. HMA BINDER COURSE 1 1/4"
- ㉜ PROP. HMA BINDER COURSE 2 1/4"
- ㉝ PROP. HMA SURFACE COURSE 1 1/2"
- ㉞ PROP. GUTTER REM
- ㉟ PROP. CONC GUTTER TYPE A
- ㊱ PROP. CONC GUTTER TYPE B
- ㊲ PROP. BASE COURSE WIDENING 9"
- ㊳ PROP. PIPE UNDERDRAIN REM
- ㊴ PROP. SUBBASE GRANULAR MATERIAL TYPE B 6"
- ㊵ PROP. SUBBASE GRANULAR MATERIAL TYPE B 8"
- ㊶ PROP. HMA SHOULDERS 6_1/2"
- ㊷ PROP. HMA SHOULDERS
- ㊸ PROP. AGGREGATE SHOULDERS
- ㊹ PROP. VAR DEPTH MILLING
- ㊺ PROP. PAINT PAVEMENT MARKING 5"
- ㊻ PROP. COMB CONCRETE CURB & GUTTER, TYPE B-6.24

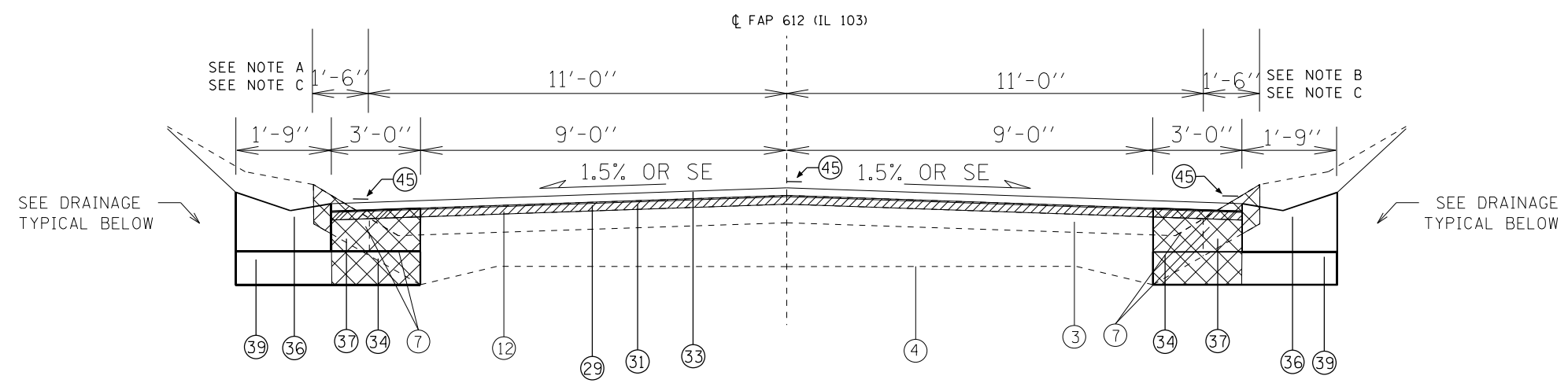


MODEL: Default
 FILE: Model.dwg
 PLOT DATE: 8/25/2023
 PROJECT: I:\DOT\Documents\DOT Office\District 6\Projects\0672F14\CAD\Drawings\CADsheets\0672F14\typical.dwg

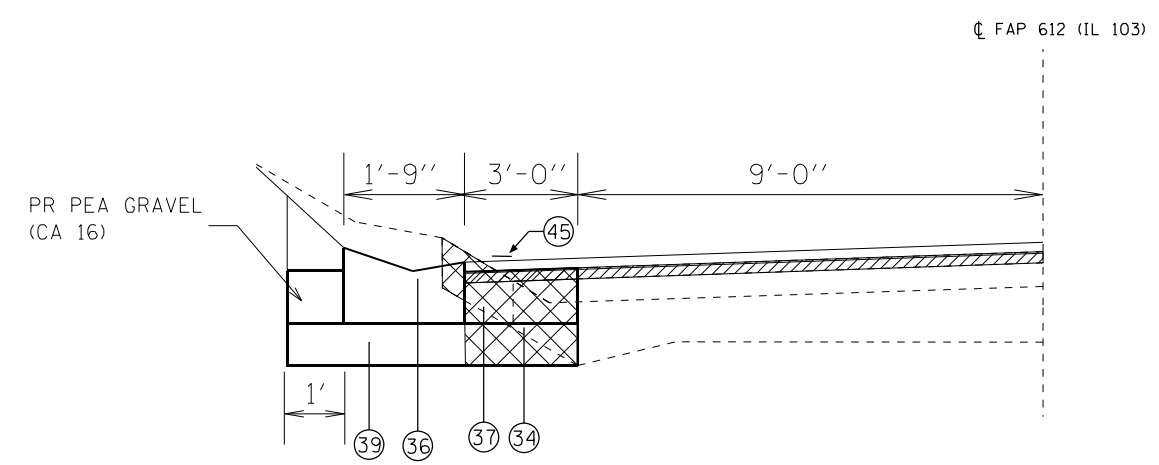
USER NAME = andrew.cisler PLOT SCALE = 100,0000 ' / in. PLOT DATE = 8/25/2023	DESIGNED - DRAWN - CHECKED - DATE -	REVISED - REVISED - REVISED - REVISED -	STATE OF ILLINOIS DEPARTMENT OF TRANSPORTATION	TYPICAL SECTIONS - IL 103	F.A.P. RTE. 612 SECTION 101RS-9,BDRI,BP; 102RS-5	COUNTY SCHUYLER	TOTAL SHEETS 225 SHEET NO. 24	CONTRACT NO. 72F14	ILLINOIS FED. AID PROJECT
SCALE: SHEET 9 OF 14 SHEETS STA. TO STA.									

LEGEND

- ① EXIST. SUBBASE GRANULAR MATERIAL 6"
- ② EXIST. P.C.C. BASE COURSE (8")
- ③ EXIST. BITUMINOIS CONCRETE VARIES
- ④ EXIST. PCC PAVEMENT 9"-6"-9"
- ⑤ EXIST. BITUMINOUS CONC BASE COURSE WIDENING, 9"
- ⑥ EXIST. AGGREGATE SHOULDER, TYPE B
- ⑦ EXIST. PCC GUTTER
- ⑧ EXIST. BITUMINOUS CURB
- ⑨ EXIST. BITUMINOUS SHOULDER, 6"
- ⑩ EXIST. SUBBASE GRAUNULAR MATERIAL 4"
- ⑪ EXIST. BITUMINOUS BASE COURSE 9"
- ⑫ EXIST. BITUMINOIS SURFACE COURSE, 1 1/2"
- ⑬ EXIST. HMA SURFACE (3 3/4")
- ⑭ EXIST. AGGREGATE SHOULDER, TYPE A
- ⑮ EXIST. PCC BASE COURSE WIDENING 10"
- ⑯ EXIST. LEVEL BINDER, 3/4"
- ⑰ EXIST. HMA SURFACE (1 1/2")
- ⑱ EXIST. HMA SHOULDER, 8"
- ⑲ EXIST. HMA BASE COURSE, 11 1/4"
- ⑳ EXIST. SUBBASE GRANULAR MATERIAL, TYPE A 8"
- ㉑ EXIST. STEEL PLATE GUARDRAIL
- ㉒ EXIST. COMB CURB AND GUTTER
- ㉓ EXIST. PRECAST APPROACH SHOULDER UNIT
- ㉔ EXIST. HMA BINDER COURSE 1 1/2"
- ㉕ EXIST. PCC APPROACH PAVEMENT
- ㉖ EXIST. BIT OVERLAY 3"
- ㉗ EXIST. PCC PAVEMENT (CRACKED)
- ㉘ EXIST. BITUMINOUS SHOULDERS 1 1/2"
- ㉙ PROP. HMA SURFACE REM 1 1/2"
- ㉚ PROP. HMA SURFACE REM 2 3/4"
- ㉛ PROP. HMA BINDER COURSE 1 1/4"
- ㉜ PROP. HMA BINDER COURSE 2 1/4"
- ㉝ PROP. HMA SURFACE COURSE 1 1/2"
- ㉞ PROP. GUTTER REM
- ㉟ PROP. CONC GUTTER TYPE A
- ㊱ PROP. CONC GUTTER TYPE B
- ㊲ PROP. BASE COURSE WIDENING 9"
- ㊳ PROP. PIPE UNDERDRAIN REM
- ㊴ PROP. HMA SHOULDERS
- ㊵ PROP. HMA SHOULDERS
- ㊶ PROP. VAR DEPTH MILLING
- ㊷ PROP. PAINT PAVEMENT MARKING 5"
- ㊸ PROP. COMB CONCRETE CURB & GUTTER, TYPE B-6.24



STA. 277+00 TO STA. 279+73.25
 STATION EQN: STA 279+73.25 BK TO STA 276+84.40 AH
 STA. 276+84.40 TO STA. 302+50
 RT STA. 302+50 TO STA. 305+00



DRAINAGE TYPICAL
 STA 277+00 TO STA 279+73.25
 STATION EQN: STA 279+73.25 BK TO STA 276+84.40 AH
 RT STA. 276+84.40 TO RT STA. 282+00
 LT STA. 276+84.4 TO LT STA. 282+00
 RT STA. 282+00 TO STA. 286+00

NOTES:

- (A) LT STA. 297+00 TO STA. 302+35 - TYPE A GUTTER
- (B) RT STA. 297+00 TO STA. 305+00 - TYPE A GUTTER
- (C) PROPOSED GUARDRAIL REM & REPLACE
 RT STA 280+00 TO RT STA 293+37.5
 LT STA 285+80 TO LT STA 288+30

MODEL: Default
 FILE NAME: p:\ultra-new-behndr.com\p\INDOT\Documents\DOT Office\Dir\dr. E\Project\10672714\CAD\Drawn\CADsheets\0672714.dwg\typical.dwg

USER NAME = andrew.cisler	DESIGNED -	REVISED -
DRAWN -	DRAWN -	REVISED -
PLOT SCALE = 100,0000' / in.	CHECKED -	REVISED -
PLOT DATE = 8/23/2023	DATE -	REVISED -

**STATE OF ILLINOIS
 DEPARTMENT OF TRANSPORTATION**

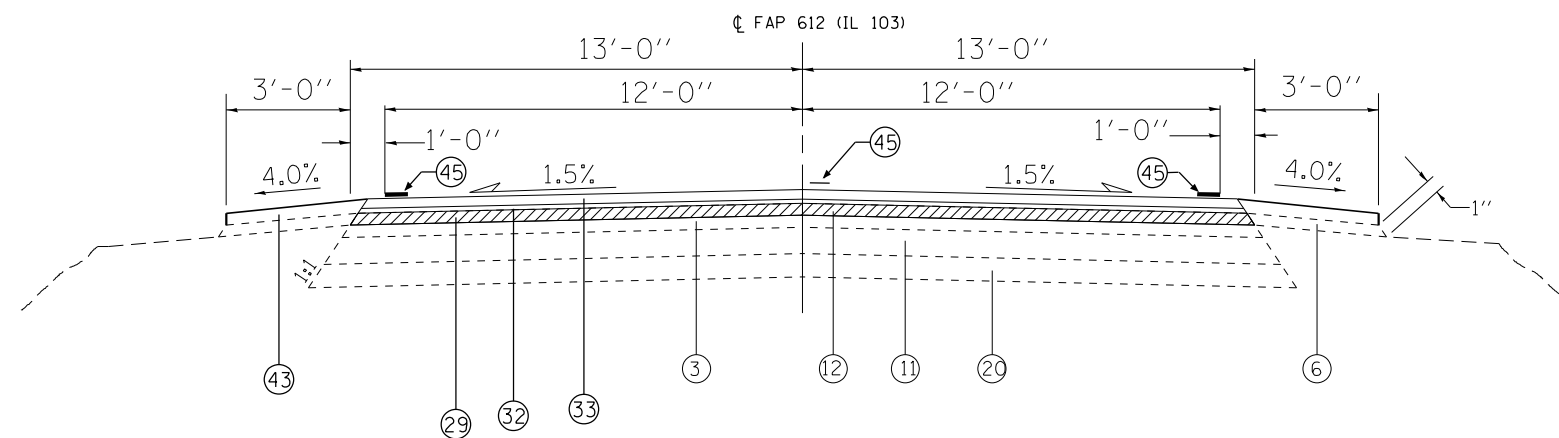
TYPICAL SECTIONS - IL 103

SCALE: SHEET 10 OF 14 SHEETS STA. TO STA.

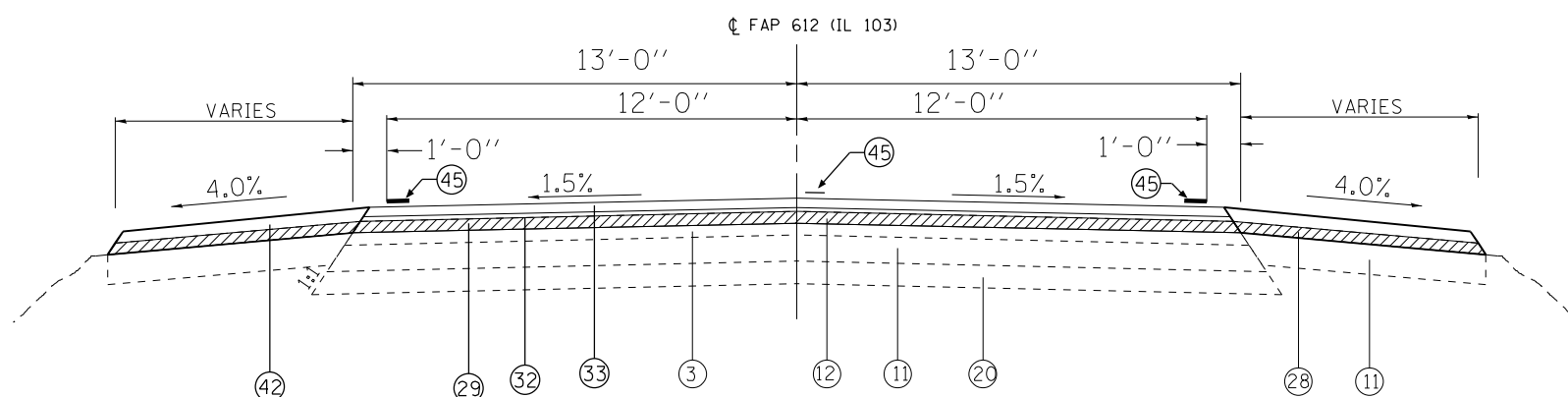
F.A.P. RTE.	SECTION	COUNTY	TOTAL SHEETS	SHEET NO.
612	101RS-9,BDR1,BP; 102RS-5	SCHUYLER	225	25
ILLINOIS FED. AID PROJECT			CONTRACT NO. 72F14	

LEGEND

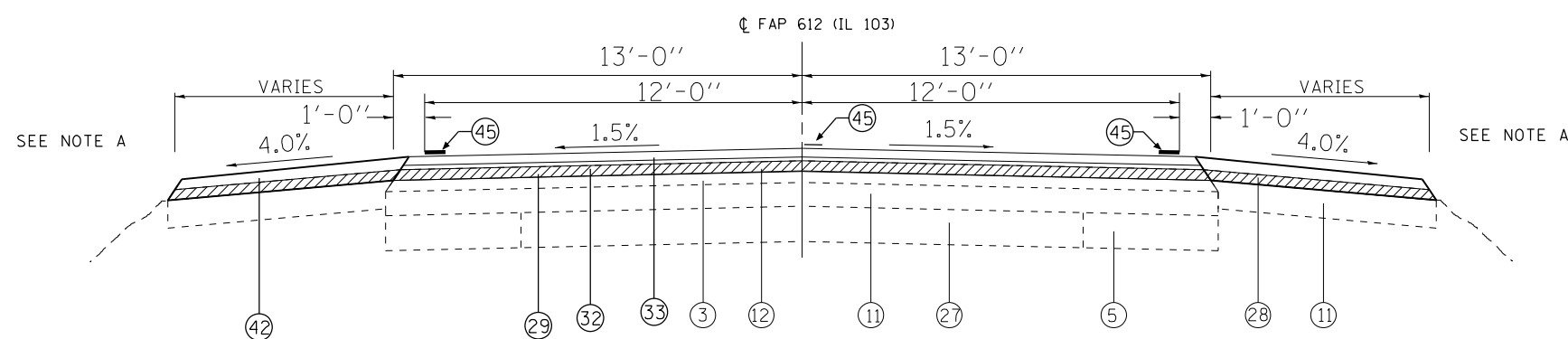
- ① EXIST. SUBBASE GRANULAR MATERIAL 6"
- ② EXIST. P.C.C. BASE COURSE (8")
- ③ EXIST. BITUMINOIS CONCRETE VARIES
- ④ EXIST. PCC PAVEMENT 9"-6"-9"
- ⑤ EXIST. BITUMINOUS CONC BASE COURSE WIDENING, 9"
- ⑥ EXIST. AGGREGATE SHOULDER, TYPE B
- ⑦ EXIST. PCC GUTTER
- ⑧ EXIST. BITUMINOUS CURB
- ⑨ EXIST. BITUMINOUS SHOULDER, 6"
- ⑩ EXIST. SUBBASE GRAUNULAR MATERIAL 4"
- ⑪ EXIST. BITUMINOUS BASE COURSE 9"
- ⑫ EXIST. BITUMINOIS SURFACE COURSE, 1 1/2"
- ⑬ EXIST. HMA SURFACE (3 3/4")
- ⑭ EXIST. AGGREGATE SHOULDER, TYPE A
- ⑮ EXIST. PCC BASE COURSE WIDENING 10"
- ⑯ EXIST. LEVEL BINDER, 3/4"
- ⑰ EXIST. HMA SURFACE (1 1/2")
- ⑱ EXIST. HMA SHOULDER, 8"
- ⑲ EXIST. HMA BASE COURSE, 11 1/4"
- ⑳ EXIST. SUBBASE GRANULAR MATERIAL, TYPE A 8"
- ㉑ EXIST. STEEL PLATE GUARDRAIL
- ㉒ EXIST. COMB CURB AND GUTTER
- ㉓ EXIST. PRECAST APPROACH SHOULDER UNIT
- ㉔ EXIST. HMA BINDER COURSE 1 1/2"
- ㉕ EXIST. PCC APPROACH PAVEMENT
- ㉖ EXIST. BIT OVERLAY 3"
- ㉗ EXIST. PCC PAVEMENT (CRACKED)
- ㉘ EXIST. BITUMINOUS SHOULDERS 1 1/2"
- ㉙ PROP. HMA SURFACE REM 1 1/2"
- ㉚ PROP. HMA SURFACE REM 2 3/4"
- ㉛ PROP. HMA BINDER COURSE 1 1/4"
- ㉜ PROP. HMA BINDER COURSE 2 1/4"
- ㉝ PROP. HMA SURFACE COURSE 1 1/2"
- ㉞ PROP. GUTTER REM
- ㉟ PROP. CONC GUTTER TYPE A
- ㊱ PROP. CONC GUTTER TYPE B
- ㊲ PROP. BASE COURSE WIDENING 9"
- ㊳ PROP. PIPE UNDERDRAIN REM
- ㊴ PROP. SUBBASE GRANULAR MATERIAL TYPE B 6"
- ㊵ PROP. SUBBASE GRANULAR MATERIAL TYPE B 8"
- ㊶ PROP. HMA SHOULDERS 6-1/2"
- ㊷ PROP. HMA SHOULDERS
- ㊸ PROP. AGGREGATE SHOULDERS
- ㊹ PROP. VAR DEPTH MILLING
- ㊺ PROP. PAINT PAVEMENT MARKING 5"
- ㊻ PROP. COMB CONCRETE CURB & GUTTER, TYPE B-6.24



STA. 360+34 TO STA. 364+90



STA. 364+90 TO STA. 365+30



STA. 365+30 TO STA. 366+51.20
BRIDGE OMISSION STA. 366+51.20 TO STA. 369+16.70
STA. 369+16.70 TO STA. 371+58

Ⓐ PROPOSED GUARDRAIL REM & REPLACE
LT STA 365+93.2 TO LT STA 366+80.7
RT STA 368+82.7 TO RT STA 370+20.2
LT STA 368+84 TO LT STA 370+59

MODEL: Default
FILE NAME: p:\ultra-new-behndr.com\p\INDOT\Documents\INDOT_Offices\Dir\dr. @\Project\0672714\CADD\Drawn\CAD\Sheet\0672714.dwg
PLOT DATE = 8/23/2023

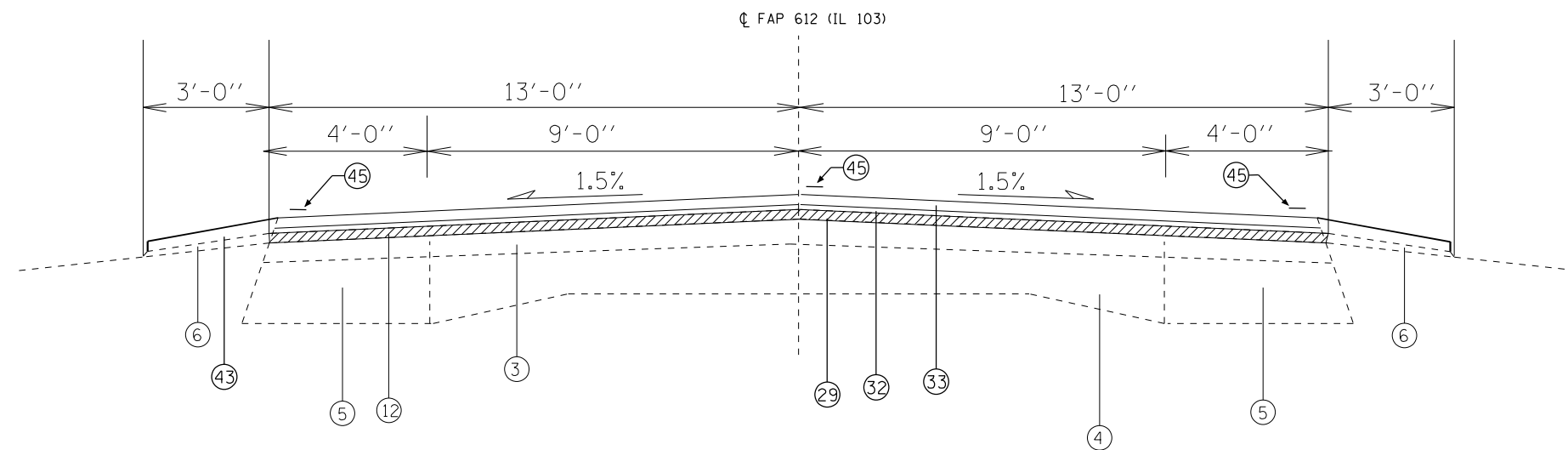
USER NAME = andrew.cisler	DESIGNED -	REVISED -
DRAWN -	REVISOR -	REVISOR -
PLOT SCALE = 100,0000' / in.	CHECKED -	REVISOR -
DATE -	DATE -	REVISOR -

**STATE OF ILLINOIS
DEPARTMENT OF TRANSPORTATION**

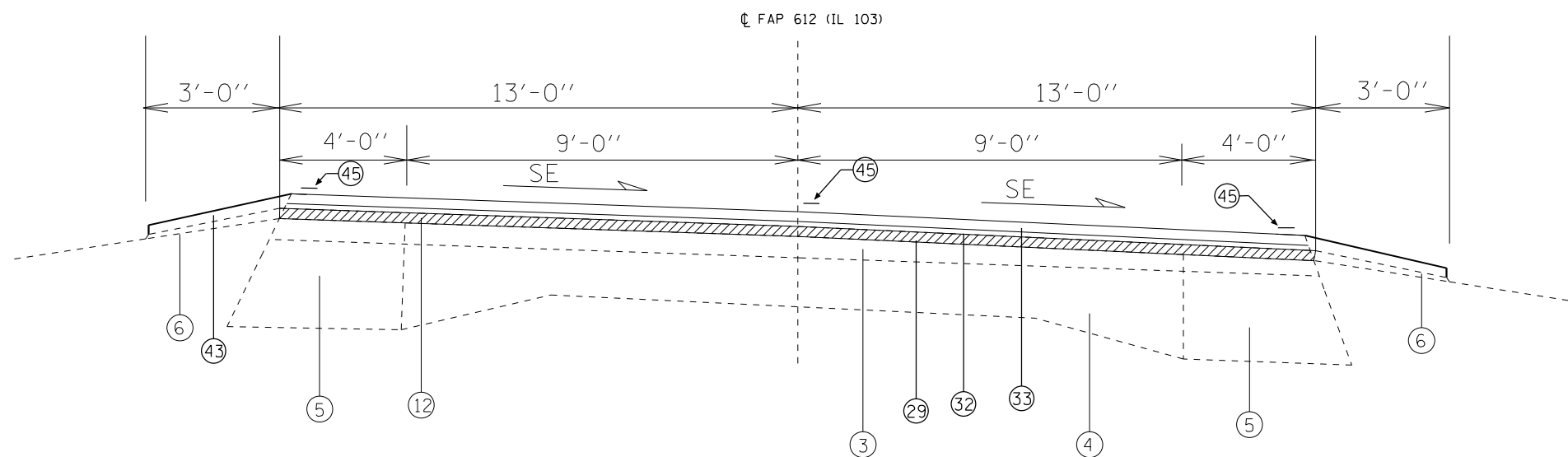
TYPICAL SECTIONS - IL 103

SCALE: SHEET 11 OF 14 SHEETS STA. TO STA.

F.A.P. RTE.	SECTION	COUNTY	TOTAL SHEETS	SHEET NO.
612	101RS-9,BDR1,BP; 102RS-5	SCHUYLER	225	26
ILLINOIS FED. AID PROJECT			CONTRACT NO. 72F14	



STA. 310+85 TO STA. 332+00
 STA. 342+69 TO STA. 355+87
 STA. 366+82.69 TO STA. 368+85.22 - BRIDGE OMMISION
 STA. 371+58 TO STA. 372+15
 STA. 380+84 TO STA. 390+57
 STA. 401+37 TO STA. 402+50



STA. 332+00 TO STA. 342+69
 STA. 390+57 TO STA. 401+37

LEGEND

- ① EXIST. SUBBASE GRANULAR MATERIAL 6"
- ② EXIST. P.C.C. BASE COURSE (8")
- ③ EXIST. BITUMINOIS CONCRETE VARIES
- ④ EXIST. PCC PAVEMENT 9"-6"-9"
- ⑤ EXIST. BITUMINOUS CONC BASE COURSE WIDENING, 9"
- ⑥ EXIST. AGGREGATE SHOULDER, TYPE B
- ⑦ EXIST. PCC GUTTER
- ⑧ EXIST. BITUMINOUS CURB
- ⑨ EXIST. BITUMINOUS SHOULDER, 6"
- ⑩ EXIST. SUBBASE GRAUNULAR MATERIAL 4"
- ⑪ EXIST. BITUMINOUS BASE COURSE 9"
- ⑫ EXIST. BITUMINOIS SURFACE COURSE, 1 1/2"
- ⑬ EXIST. HMA SURFACE (3 3/4")
- ⑭ EXIST. AGGREGATE SHOULDER, TYPE A
- ⑮ EXIST. PCC BASE COURSE WIDENING 10"
- ⑯ EXIST. LEVEL BINDER, 3/4"
- ⑰ EXIST. HMA SURFACE (1 1/2")
- ⑱ EXIST. HMA SHOULDER, 8"
- ⑲ EXIST. HMA BASE COURSE, 11 1/4"
- ⑳ EXIST. SUBBASE GRANULAR MATERIAL, TYPE A 8"
- ㉑ EXIST. STEEL PLATE GUARDRAIL
- ㉒ EXIST. COMB CURB AND GUTTER
- ㉓ EXIST. PRECAST APPROACH SHOULDER UNIT
- ㉔ EXIST. HMA BINDER COURSE 1 1/2"
- ㉕ EXIST. PCC APPROACH PAVEMENT
- ㉖ EXIST. BIT OVERLAY 3"
- ㉗ EXIST. PCC PAVEMENT (CRACKED)
- ㉘ EXIST. BITUMINOUS SHOULDERS 1 1/2"
- ㉙ PROP. HMA SURFACE REM 1 1/2"
- ㉚ PROP. HMA SURFACE REM 2 3/4"
- ㉛ PROP. HMA BINDER COURSE 1 1/4"
- ㉜ PROP. HMA BINDER COURSE 2 1/4"
- ㉝ PROP. HMA SURFACE COURSE 1 1/2"
- ㉞ PROP. GUTTER REM
- ㉟ PROP. CONC GUTTER TYPE A
- ㊱ PROP. CONC GUTTER TYPE B
- ㊲ PROP. BASE COURSE WIDENING 9"
- ㊳ PROP. PIPE UNDERDRAIN REM
- ㊴ PROP. SUBBASE GRANULAR MATERIAL TYPE B 6"
- ㊵ PROP. SUBBASE GRANULAR MATERIAL TYPE B 8"
- ㊶ PROP. HMA SHOULDERS 6-1/2"
- ㊷ PROP. HMA SHOULDERS
- ㊸ PROP. AGGREGATE SHOULDERS
- ㊹ PROP. VAR DEPTH MILLING
- ㊺ PROP. PAINT PAVEMENT MARKING 5"
- ㊻ PROP. COMB CONCRETE CURB & GUTTER, TYPE B-6.24

MODEL: Default
 FILE: 612 - 101RS-9, BDR1, BP - 102RS-5 - 27.dwg
 PROJECT: 101RS-9, BDR1, BP - 102RS-5 - 27.dwg
 USER: andrew.cisler
 DATE: 8/23/2023

USER NAME = andrew.cisler	DESIGNED -	REVISED -
DRAWN -	DRAWN -	REVISED -
PLOT SCALE = 100,0000' / in.	CHECKED -	REVISED -
PLOT DATE = 8/23/2023	DATE -	REVISED -

**STATE OF ILLINOIS
 DEPARTMENT OF TRANSPORTATION**

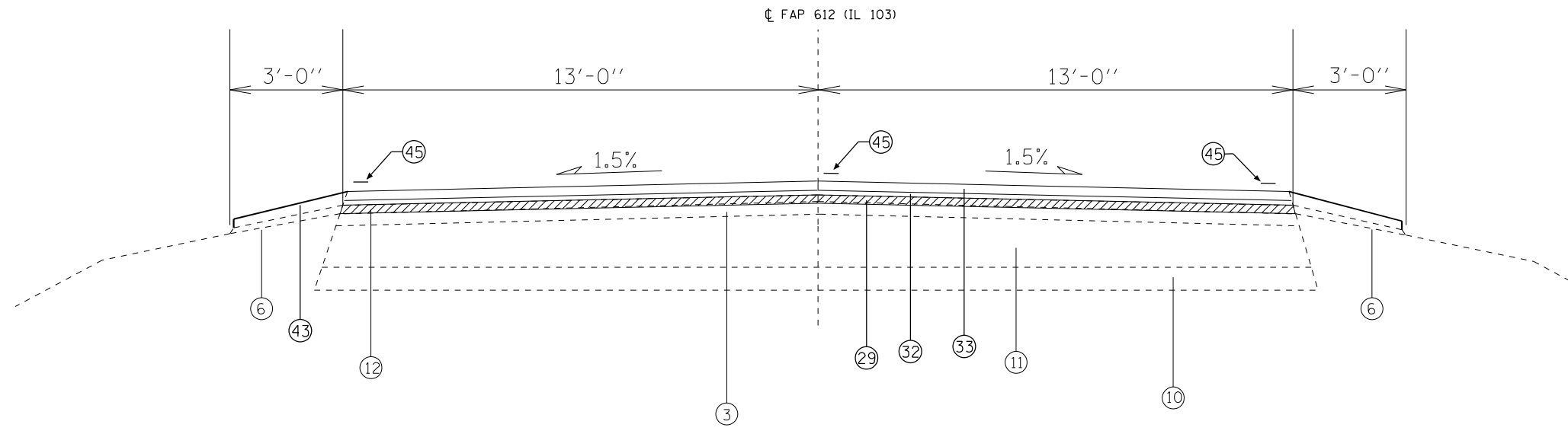
TYPICAL SECTIONS - IL 103

SCALE: SHEET 12 OF 14 SHEETS STA. TO STA.

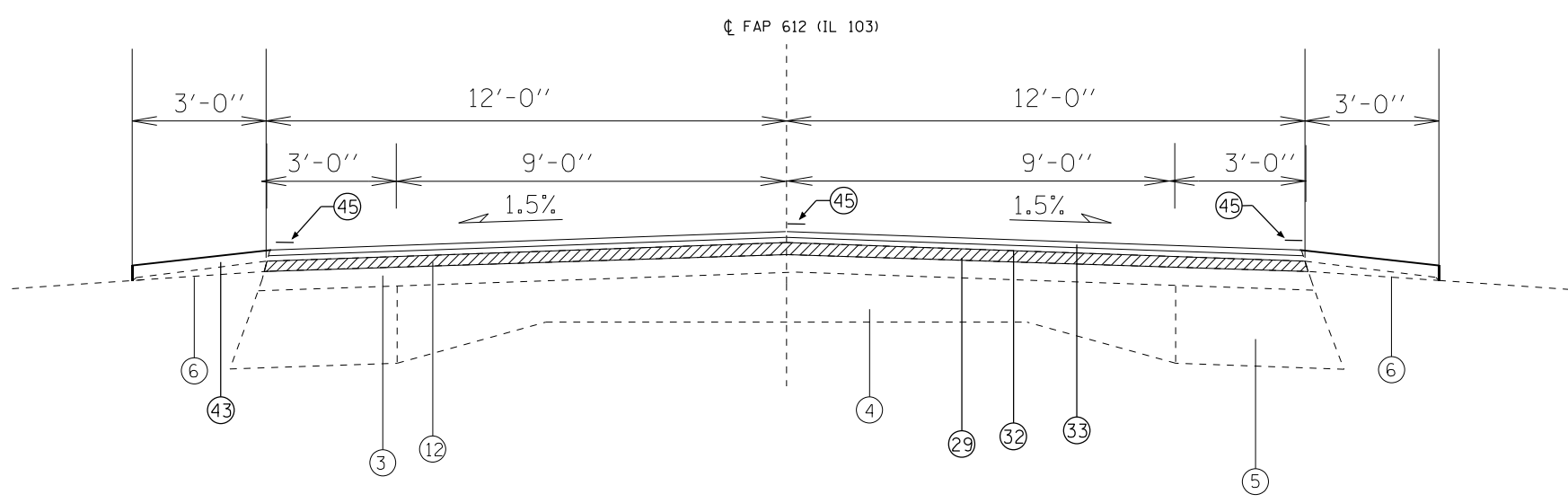
F.A.P. RTE.	SECTION	COUNTY	TOTAL SHEETS	SHEET NO.
612	101RS-9,BDR1,BP; 102RS-5	SCHUYLER	225	27
ILLINOIS FED. AID PROJECT			CONTRACT NO. 72F14	

LEGEND

- ① EXIST. SUBBASE GRANULAR MATERIAL 6"
- ② EXIST. P.C.C. BASE COURSE (8")
- ③ EXIST. BITUMINOUS CONCRETE VARIES
- ④ EXIST. PCC PAVEMENT 9"-6"-9"
- ⑤ EXIST. BITUMINOUS CONC BASE COURSE WIDENING, 9"
- ⑥ EXIST. AGGREGATE SHOULDER, TYPE B
- ⑦ EXIST. PCC GUTTER
- ⑧ EXIST. BITUMINOUS CURB
- ⑨ EXIST. BITUMINOUS SHOULDER, 6"
- ⑩ EXIST. SUBBASE GRAUNULAR MATERIAL 4"
- ⑪ EXIST. BITUMINOUS BASE COURSE 9"
- ⑫ EXIST. BITUMINOUS SURFACE COURSE, 1 1/2"
- ⑬ EXIST. HMA SURFACE (3 3/4")
- ⑭ EXIST. AGGREGATE SHOULDER, TYPE A
- ⑮ EXIST. PCC BASE COURSE WIDENING 10"
- ⑯ EXIST. LEVEL BINDER, 3/4"
- ⑰ EXIST. HMA SURFACE (1 1/2")
- ⑱ EXIST. HMA SHOULDER, 8"
- ⑲ EXIST. HMA BASE COURSE, 11 1/4"
- ⑳ EXIST. SUBBASE GRANULAR MATERIAL, TYPE A 8"
- ㉑ EXIST. STEEL PLATE GUARDRAIL
- ㉒ EXIST. COMB CURB AND GUTTER
- ㉓ EXIST. PRECAST APPROACH SHOULDER UNIT
- ㉔ EXIST. HMA BINDER COURSE 1 1/2"
- ㉕ EXIST. PCC APPROACH PAVEMENT
- ㉖ EXIST. BIT OVERLAY 3"
- ㉗ EXIST. PCC PAVEMENT (CRACKED)
- ㉘ EXIST. BITUMINOUS SHOULDERS 1 1/2"
- ㉙ PROP. HMA SURFACE REM 1 1/2"
- ㉚ PROP. HMA SURFACE REM 2 3/4"
- ㉛ PROP. HMA BINDER COURSE 1 1/4"
- ㉜ PROP. HMA BINDER COURSE 2 1/4"
- ㉝ PROP. HMA SURFACE COURSE 1 1/2"
- ㉞ PROP. GUTTER REM
- ㉟ PROP. CONC GUTTER TYPE A
- ㊱ PROP. CONC GUTTER TYPE B
- ㊲ PROP. BASE COURSE WIDENING 9"
- ㊳ PROP. PIPE UNDERDRAIN REM
- ㊴ PROP. SUBBASE GRANULAR MATERIAL TYPE B 6"
- ㊵ PROP. SUBBASE GRANULAR MATERIAL TYPE B 8"
- ㊶ PROP. HMA SHOULDERS 6-1/2"
- ㊷ PROP. HMA SHOULDERS
- ㊸ PROP. AGGREGATE SHOULDERS
- ㊹ PROP. VAR DEPTH MILLING
- ㊺ PROP. PAINT PAVEMENT MARKING 5"
- ㊻ PROP. COMB CONCRETE CURB & GUTTER, TYPE B-6.24



STA. 355+87 TO STA. 360+34
 STA. 372+15 TO STA. 380+84



STA. 305+00 TO STA. 310+85

MODEL: Default
 FILE: \\mfmf-pw-bentley.com\P\INDOT\Documents\DOT Office\Dir\rdt_6\Project\0672F14\CADD\Drawn\CAD\Sheet\0672F14.dwg
 PLOT DATE = 8/23/2023

USER NAME = andrew.cisler	DESIGNED -	REVISED -
	DRAWN -	REVISED -
PLOT SCALE = 100,0000' / in.	CHECKED -	REVISED -
PLOT DATE = 8/23/2023	DATE -	REVISED -

**STATE OF ILLINOIS
 DEPARTMENT OF TRANSPORTATION**

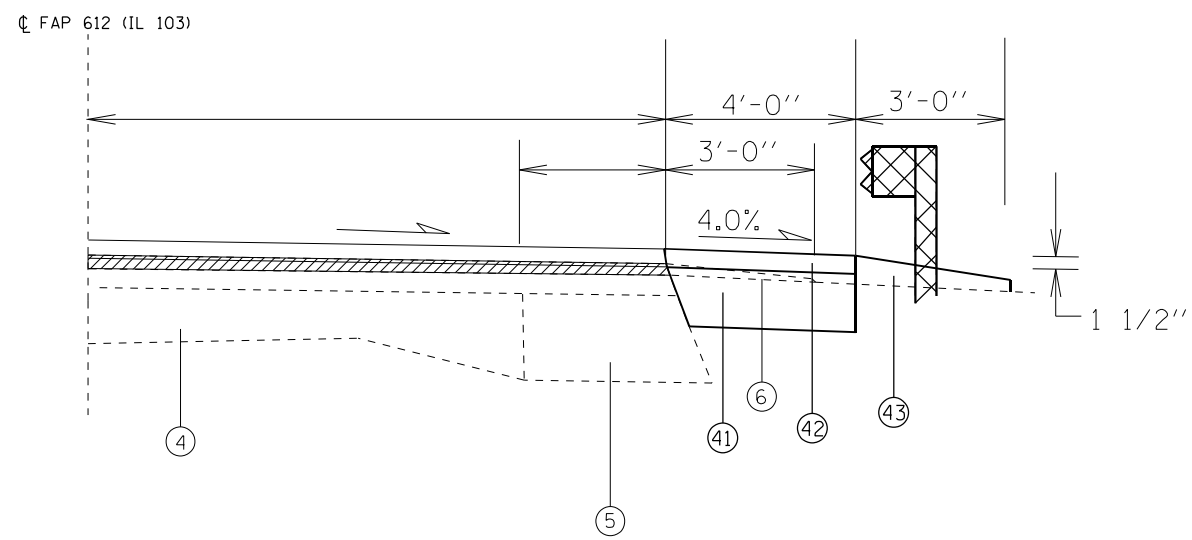
TYPICAL SECTIONS - IL 103

SCALE: SHEET 13 OF 14 SHEETS STA. TO STA.

F.A.P. RTE.	SECTION	COUNTY	TOTAL SHEETS	SHEET NO.
612	101RS-9,BDR1,BP; 102RS-5	SCHUYLER	225	28
			CONTRACT NO. 72F14	
		ILLINOIS FED. AID PROJECT		

LEGEND

- ① EXIST. SUBBASE GRANULAR MATERIAL 6"
- ② EXIST. P.C.C. BASE COURSE (8")
- ③ EXIST. BITUMINOUS CONCRETE VARIES
- ④ EXIST. PCC PAVEMENT 9"-6"-9"
- ⑤ EXIST. BITUMINOUS CONC BASE COURSE WIDENING, 9"
- ⑥ EXIST. AGGREGATE SHOULDER, TYPE B
- ⑦ EXIST. PCC GUTTER
- ⑧ EXIST. BITUMINOUS CURB
- ⑨ EXIST. BITUMINOUS SHOULDER, 6"
- ⑩ EXIST. SUBBASE GRAUNULAR MATERIAL 4"
- ⑪ EXIST. BITUMINOUS BASE COURSE 9"
- ⑫ EXIST. BITUMINOIS SURFACE COURSE, 1 1/2"
- ⑬ EXIST. HMA SURFACE (3 3/4")
- ⑭ EXIST. AGGREGATE SHOULDER, TYPE A
- ⑮ EXIST. PCC BASE COURSE WIDENING 10"
- ⑯ EXIST. LEVEL BINDER, 3/4"
- ⑰ EXIST. HMA SURFACE (1 1/2")
- ⑱ EXIST. HMA SHOULDER, 8"
- ⑲ EXIST. HMA BASE COURSE, 11 1/4"
- ⑳ EXIST. SUBBASE GRANULAR MATERIAL, TYPE A 8"
- ㉑ EXIST. STEEL PLATE GUARDRAIL
- ㉒ EXIST. COMB CURB AND GUTTER
- ㉓ EXIST. PRECAST APPROACH SHOULDER UNIT
- ㉔ EXIST. HMA BINDER COURSE 1 1/2"
- ㉕ EXIST. PCC APPROACH PAVEMENT
- ㉖ EXIST. BIT OVERLAY 3"
- ㉗ EXIST. PCC PAVEMENT (CRACKED)
- ㉘ EXIST. BITUMINOUS SHOULDERS 1 1/2"
- ㉙ PROP. HMA SURFACE REM 1 1/2"
- ㉚ PROP. HMA SURFACE REM 2 3/4"
- ㉛ PROP. HMA BINDER COURSE 1 1/4"
- ㉜ PROP. HMA BINDER COURSE 2 1/4"
- ㉝ PROP. HMA SURFACE COURSE 1 1/2"
- ㉞ PROP. GUTTER REM
- ㉟ PROP. CONC GUTTER TYPE A
- ㊱ PROP. CONC GUTTER TYPE B
- ㊲ PROP. BASE COURSE WIDENING 9"
- ㊳ PROP. PIPE UNDERDRAIN REM
- ㊴ PROP. SUBBASE GRANULAR MATERIAL TYPE B 6"
- ㊵ PROP. SUBBASE GRANULAR MATERIAL TYPE B 8"
- ㊶ PROP. HMA SHOULDERS 6-1/2"
- ㊷ PROP. HMA SHOULDERS
- ㊸ PROP. AGGREGATE SHOULDERS
- ㊹ PROP. VAR DEPTH MILLING
- ㊺ PROP. PAINT PAVEMENT MARKING 5"
- ㊻ PROP. COMB CONCRETE CURB & GUTTER, TYPE B-6.24



PROPOSED HMA SHOULDER
 RT STA 29+89 TO RT STA 34+76.5 *
 LT STA 39+18.5 TO LT STA 47+70 **
 RT STA 112+00 TO RT STA 113+56 **
 LT STA 112+00 TO LT STA 113+95 **
 RT STA 175+67 TO RT STA 179+36.96 *
 LT STA 176+35 TO LT STA 179+36.96 *
 STA EQN 179+36.96 BK = 185+20 AH
 RT STA. 185+20 TO RT STA. 185+87.54 *
 LT STA 185+20 TO LT 185+68.04 *
 LT STA 233+75 TO LT STA 237+75 *
 RT STA 269+00 TO RT STA 275+68 *
 LT STA 272+22 TO LT STA 276+22 *

NOTES:
 * 4' HMA SHOULDER
 ** 3' HMA SHOULDER

MODEL: Default
 FILE: hma14.dwg
 PROJECT: \\dot\projects\1001\DOT\Office\Drawings\14\CAD\Drawings\CAD\Sheet\0672F14.dwg\typical.dwg

	USER NAME = andrew.cisler	DESIGNED -	REVISED -	STATE OF ILLINOIS DEPARTMENT OF TRANSPORTATION	HMA SHOULDER TYPICAL SECTION			F.A.P. RTE. 612	SECTION 101RS-9,BDRI,BP; 102RS-5	COUNTY	TOTAL SHEETS 225	SHEET NO. 29
	PLOT SCALE = 100,0000' / in.	CHECKED -	REVISED -		SCALE:	SHEET 14	OF 14	SHEETS	STA.	TO STA.	CONTRACT NO. 72F14	
	PLOT DATE = 8/23/2023	DATE -	REVISED -		ILLINOIS FED. AID PROJECT							

Horizontal Control						
D672F14 Control Points						
Control Point	Northing	Easting	Description	Station	Offset	ALIGNMENT
	NAD83/1997adj					
9167	1223066.189	2216068.74	#5 REBAR W/CAP		ALONG US67	
9168	1227326.747	2213534.363	#5 REBAR W/CAP		ALONG US67	
1000	1224255.475	2207991.359	TRAVERSE STATION	422+62.36	33.14 RT	IL103
1001	2206713.943	2206713.943	TRAVERSE STATION	409+79.97	34.33 LT	IL103
9700	1224162.397	2210168.587	#4 REBAR W/CAP	444+41.52	17.40 RT	IL103
9701	1224394.825	2206244.567	#4 REBAR W/CAP	405+10.79	17.81 LT	IL103
9702	1224122.368	2202852.865	#4 REBAR W/CAP	371+02.93	36.76 RT	IL103
5127	1222665.712	2192394.599	#4 REBAR W/CAP	266+35.34	77.70 RT	IL103
5126	1222725.153	2192141.526	#4 REBAR W/CAP	264+04.78	39.55 LT	IL103
5124	1222610.303	2191902.623	#4 REBAR W/CAP	261+46.38	19.55 RT	IL103
5120	1222448.536	2191629.546	#4 REBAR W/CAP	258+44.26	116.84 RT	IL103
1634	1224896.249	2181654.719	TRAVERSE STATION	148+04.86	24.38 RT	IL103
200	1225946.296	2168335.541	TRAVERSE STATION	AT INTERSECTION OF IL103 AND US24		

D672F14 Benchmarks					
Benchmark Number	NAVD 88 Datum	Description	Station	Offset	Chain
	Elevation in Feet				
DL-3	430.311	Chsld '[]' In Westerly End of Northerly Island @ Rte 67/100/103 Jct			IL 103
IL103-1	427.202	RR Spike On Back Side of Power Pole, Flush with Ground, +/- 0.25mi W of Rte 67/100/103 Jct	482+83.9	41.2 LT	IL103
UE-6A	427.869	Chsld '[]' In SE Wingwall of Str# 085-0027, +/- 0.45mi W of Rte 67/100/103 Jct	471+98.6	21.9 RT	IL103
IL103-2	426.094	RR Spike In Power Pole, Flush with Ground, +/- 0.68mi W of Rte 67/100/103 Jct	460+36.6	39.8 LT	IL103
IL103-3	427.754	RR Spike In Power Pole, Flush with Ground, +/- 0.92mi W of Rte 67/100/103 Jct	447+35.6	41.7 LT	IL103
IL103-4	427.01	RR Spike In Power Pole, Flush with Ground, +/- 1.12mi W of Rte 67/100/103 Jct	436+96.4	42.5 LT	IL103
RM 6-PC	428.941	Chsld '[]' In SE Wingwall of Str# 085-0028, +/- 1.38mi W of Rte 67/100/103 Jct	423+32.4	21.3 RT	IL103
6-PC	428.941	Standard Tablet "6-PC 1976" In NW Wingwall of Str# 085-0028, +/- 1.38mi W of Rte 67/100/103 Jct	423+10.6	21.6 LT	IL103
IL103-5	425.913	RR Spike In Power Pole, Flush with Ground, +/- 1.7mi W of Rte 67/100/103 Jct	406+36.3	40.7 LT	IL103
IL103-6	429.477	RR Spike On Back Side of Power Pole, Flush with Ground, +/- 2.11mi W of Rte 67/100/103 Jct	384+50.2	38.8 LT	IL103
IL103-7	452.069	Chsld '[]' In NE Wingwall of Str# 085-0005, +/- 2.41mi W of Rte 67/100/103 Jct	368+86.6	24.3 LT	IL103
IL103-8	452.185	Chsld '[]' In SW Wingwall of Str# 085-0005, +/- 2.45mi W of Rte 67/100/103 Jct	366+81.8	24.5 RT	IL103
IL103-9	437.164	Chsld '[]' In Center of S Coarse Conc Hdwl, +/- 2.82mi W of Rte 67/100/103 Jct	347+13.2	20.2 RT	IL103
5-PC	436.628	Standard Tablet "5-PC 1976" Flush w/ Ground on E Side of Agg P/E, +/- 2.85mi W of Rte 67/100/103 Jct	345+56.9	48.9 RT	IL103
IL103-10	439.132	RR Spike In Power Pole, Flush with Ground, +/- 3.11mi W of Rte 67/100/103 Jct	331+75.1	37.8 LT	IL103

MODEL: Default
 FILE NAME: p:\projects\new_benchmark.com\p\INDOT\Documents\DOT_Offices\Director_E\Project\0672F14\CADD\Drawings\0672F14\hvc\hvc.dwg

USER NAME = andrew.cisler	DESIGNED -	REVISED -
	DRAWN -	REVISED -
PLOT SCALE = 100,0000 ' / in.	CHECKED -	REVISED -
PLOT DATE = 8/23/2023	DATE -	REVISED -

STATE OF ILLINOIS
DEPARTMENT OF TRANSPORTATION

HORIZONTAL AND VERTICAL
CONTROL

SCALE: SHEET 1 OF 2 SHEETS STA. TO STA.

F.A.P. RTE.	SECTION	COUNTY	TOTAL SHEETS	SHEET NO.
612	101RS-9,BDR1,BP; 102RS-5	SCHUYLER	225	30
				CONTRACT NO. 72F14
ILLINOIS FED. AID PROJECT				

D672F14 Benchmarks

Benchmark Number	NAVD 88 Datum Elevation in Feet	Description	Station	Offset	Chain
IL103-11	440.003	RR Spike In Power Pole, Flush with Ground, +/- 3.39mi W of Rte 67/100/103 Jct	316+77.2	37.4 LT	IL103
IL103-12	441.156	Chsld '[]' In Center of N Conc Hdwl, +/- 0.14mi W of Downing Rd	302+41.9	20.7 LT	IL103
IL103-13	480.475	Chsld '[]' In Center of Conc Hdwl In NE Quad of IL103/Bluff Rd	295+22.2	20.9 LT	IL103
UE-4C	484.64	Chsld '[]' In N End of Conc Hdwl In NW Quad of IL103/Bluff Rd	294+63.2	23.9 LT	IL103
IL103-14	550.827	Chsld '[]' In E End of N Conc Hdwl, +/- 0.20mi W of Bluff Rd	284+54.5	15.1 LT	IL103
IL103-15	622.827	Chsld '[]' In Center of E Conc Hdwl to P/E Res # 19637, +/- 0.50mi W of Bluff Rd	271+47.1	30.4 LT	IL103
IL103-16	634.086	Chsld '[]' In E End of N Conc Hdwl, +/- 0.09mi E of Water Reservoir Rd	254+31.7	21.7 LT	IL103
UE-4B	652.222	Chsld '[]' In N End of Conc Hdwl In NW Quad of IL103/Water Reservoir Rd	249+17.5	34.4 LT	IL103
IL103-17	644.121	Chsld '[]' In W End of S Conc Hdwl, +/- 0.26mi W of Water Reservoir Rd	235+63.2	34.4 RT	IL103
IL103-18	625.789	Chsld '[]' In Center of S Conc Hdwl, +/- 0.45mi W of Water Reservoir Rd	225+14.7	22.0 RT	IL103
IL103-19	607.444	Chsld '[]' In Center of S Conc Hdwl just E of P/E Res # 18656, +/- 0.57mi W of Water Reservoir Rd	219+13.6	21.9 RT	IL103
IL103-20	552.931	Chsld '[]' In SE Corner of Conc Drop Inlet ation In S Shoulder of IL103, +/- 0.86mi W of Water Reservoir Rd	203+66.1	15.5 RT	IL103
IL103-21	547.845	Chsld '[]' In Northern Side of Center Grain Bin ation, +/- 1.02mi W of Water Reservoir Rd	195+05.9	53.8 RT	IL103
IL103-22	545.386	Chsld '[]' In Center of W Conc Hdwl to F/E on N Side of IL103, +/- 0.22mi E of Sugar Grove Rd	174+79.5	24.8 LT	IL103
IL103-23	544.944	Chsld '[]' In Center of N Conc Hdwl, +/- 0.09mi E of Sugar Grove Rd	168+07.6	27.1 LT	IL103
RM 4-PC	545.557	Chsld '[]' In W End of N Conc Hdwl, +/- 150' E of Sugar Grove Rd	164+85.3	29.0 LT	IL103
4-PC	550.978	Standard Tablet "4-PC 1976" Sitting 6" Above Ground In NW Corner of Sugar Grove Methodist Church Parking Lot By LP Gas Tank In NW Quad of IL103/Sugar Grove Rd	161+41.7	168.6 LT	IL103
1634	556.884	4" Disk "STA 1634 1995" In Conc ation At Field Line to South, +/- 0.29mi W of Sugar Grove Rd	148+04.7	24.3 RT	IL103
IL103-24	557.697	Chsld '[]' In Top Center End of N Conc Box Culvert (Busted Hdwl), +/- 0.46 mi W of Sugar Grove Rd	139+02.4	19.5 LT	IL103
UE-3B	561.07	Chsld '[]' In SE Corner of 1st Step to SW Ent. Of Old Church, Res # 17015 on N Side of IL103/LaGrange Rd	120+82.1	68.9 LT	IL103
IL103-25	533.148	RR Spike In Power Pole, Flush with Ground at F/E on E End of N Gaurd rail, +/- 0.25mi W of Lagrange Rd	107+76.1	59.0 LT	IL103
IL103-26	539.705	RR Spike In Large Corner Post on W Side of F/E at W End of N Gaurd rail, +/- 0.43mi W of Lagrange Rd	98+64.6	46.8 LT	IL103
IL103-27	461.446	Chsld '[]' In NW Wingwall of Str# 085-0004, +/- 0.82mi W of LaGrange Rd	77+73.0	18.2 LT	IL103
IL103-28	471.412	Chsld '[]' In E End of S Conc Cattle Gate Crossing ation at P/E Res # 16141, +/- 0.90mi W of LaGrange Rd	73+93.4	72.6 LT	IL103
IL103-29	537.644	RR Spike in Large Forked Cottonwood Tree on N Side of IL103, Straight across from Schuyler Co. 1.0 Mi Sign located on S Side of IL103 , +/- 1.15mi W of LaGrange Rd	60+39.4	24.3 LT	IL103
BM 202	464.457	Chsld '[]' In S End of W Conc Hdwl Under F/E just W of Gaurd rail End on S Side of IL103, +/- 0.50mi E of IL103/US24 Jct	38+76.4	24.8 RT	IL103
IL103-30	460.631	Chsld '[]' In N End of E Conc Hdwl Under F/E on S Side of IL103, +/- 0.26mi E of IL103/US24 .ct	23+26.6	27.7 RT	IL103
IL103-31	455.238	Chsld '[]' On Center of N Conc Hdwl, +/- 0.11mi E of IL103/US24 Jct	15+41.3	26.0 LT	IL103
RM 3-PC	457.938	Chsld '[]' In NE End of SE Conc Wingwall, 68' SE of Tablet 3-PC, +/- 0.15mi SW of IL103/US24 Jct	458+10.86	34.1 RT	US24
3-PC	458.55	Standard Tablet "3-PC 1976" in NE Corner of NW Conc Hdwl, 33' NW & 10' NE of Rd at Drain, +/- 0.15mi SW of IL103/US24 Jct	458+28.1	32.5 LT	US24

MODEL: Default
 FILE: \\bluest-pw-bendev.com\FW\DOT\Documents\DOT_Offices\Dir\Dir: E:\Project\DOT\14\CAD\Drawn\CAD\Sheet\DOT\672F14\sh-tyr\pa1cal.dwg

USER NAME = andrew.cisler	DESIGNED -	REVISED -	
	DRAWN -	REVISED -	
PLOT SCALE = 100,0000' / in.	CHECKED -	REVISED -	
PLOT DATE = 8/25/2023	DATE -	REVISED -	

**STATE OF ILLINOIS
DEPARTMENT OF TRANSPORTATION**

**HORIZONTAL AND VERTICAL
CONTROL**

SCALE: SHEET 2 OF 2 SHEETS STA. TO STA.

F.A.P. RTE.	SECTION	COUNTY	TOTAL SHEETS	SHEET NO.
612	101RS-9,BDR1,BP; 102RS-5	SCHUYLER	225	31
CONTRACT NO. 72F14				
ILLINOIS FED. AID PROJECT				

EXIST. CURVE 7
 PI STA. = 2+82.86
 $\Delta = 13^\circ 36' 27''$ (LT)
 $D = 2^\circ 45' 24''$
 $R = 2,078.38'$
 $T = 247.97'$
 $L = 493.61'$
 $E = 14.74'$
 $e =$
 $T.R. =$
 $S.E. RUN =$
 $P.C. STA. = 0+34.89$
 $P.T. STA. = 5+28.50$

TRANSITION
 STA 5+00.00 TO STA 14+76.66

LIMITS OF IMPROVEMENT
 STA 5+00

PROP. HMA SURFACE COURSE 1 1/2"
 PROP. HMA BINDER COURSE 1 1/4"
 PROP. HMA SURFACE REM 1 1/2"

SEE SHEET 63 FOR TRANSITION DETAIL

PROP. AGG WEDGE SHOULDER, TYPE B

EQUATION:
 $Sta\ 15+28.50\ BK =$
 $Sta\ 14+55.16\ AH$

MATCH LINE STA. 15+00.00

PROP. CONCRETE HEADWALL REPAIR
 PROP. BOX CULVERTS TO BE CLEANED
 PROP. GRADING & SHAPING DITCHES

PROP. HMA SURFACE COURSE 1 1/2"
 PROP. HMA BINDER COURSE 1 1/4"
 PROP. HMA SURFACE REM 1 1/2"

EXISTING ROW

MATCH LINE STA. 21+00.00

EXISTING ROW

PROP. AGG WEDGE SHOULDER, TYPE B

STATE OF ILLINOIS
 DEPARTMENT OF TRANSPORTATION

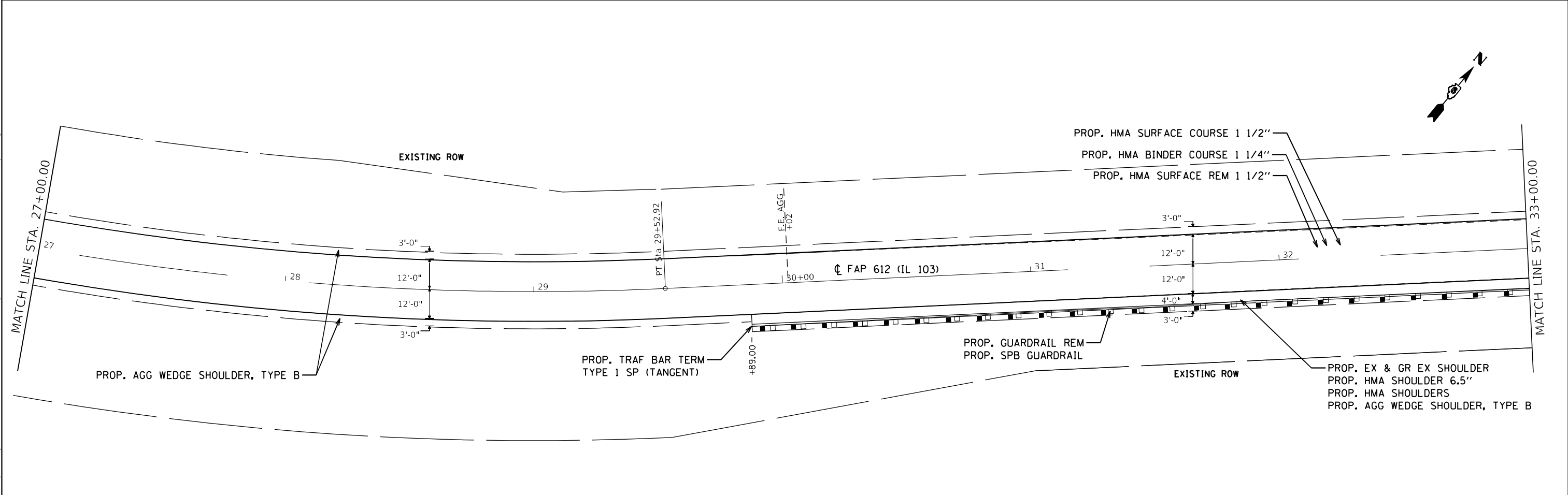
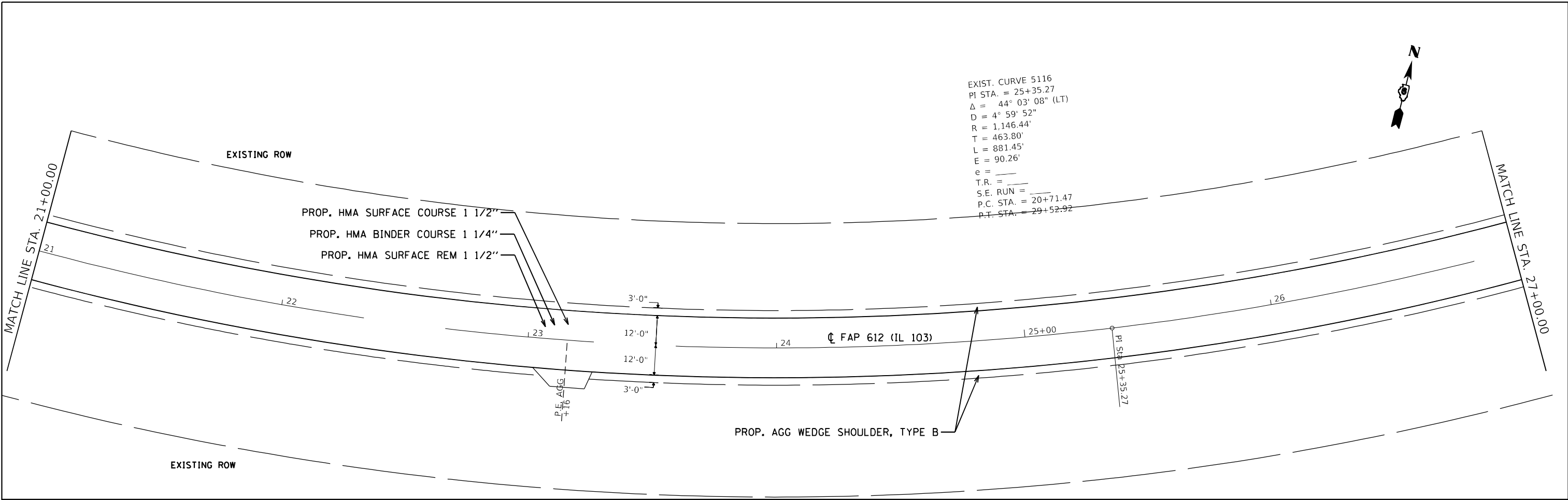
PLAN SHEETS IL 103

SCALE: SHEET 1 OF 34 SHEETS STA. TO STA.

F.A.P. RTE.	SECTION	COUNTY	TOTAL SHEETS	SHEET NO.
612	101RS-9,BDR1,BP; 102RS-5	SCHUYLER	225	32
CONTRACT NO. 72F14				
ILLINOIS FED. AID PROJECT				

USER NAME = andrew.cisler	DESIGNED -	REVISED -
DRAWN -	REVISOR -	
PLOT SCALE = 40,0000 * / in.	CHECKED -	REVISOR -
PLOT DATE = 8/23/2023	DATE -	REVISOR -

MODEL: Default
 FILE: 612-14-CADD-PLAN-IL103-14-CADD-PLAN-IL103.dwg
 PROJECT: 612-14-CADD-PLAN-IL103-14-CADD-PLAN-IL103.dwg
 PLOT: 8/23/2023 10:00:00 AM



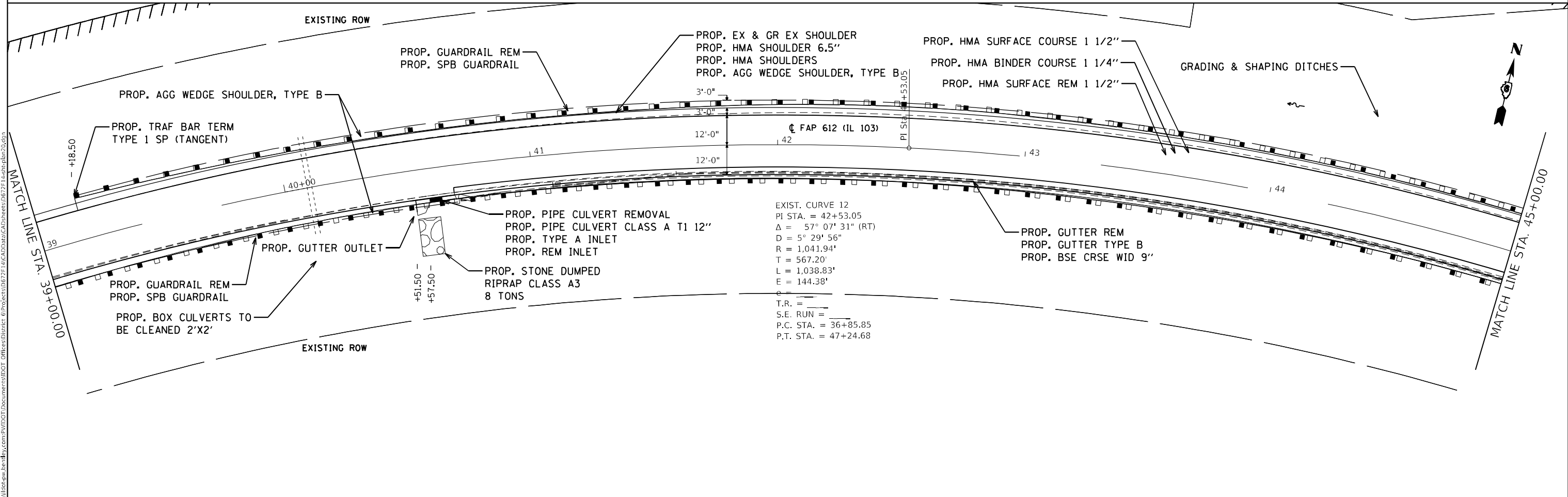
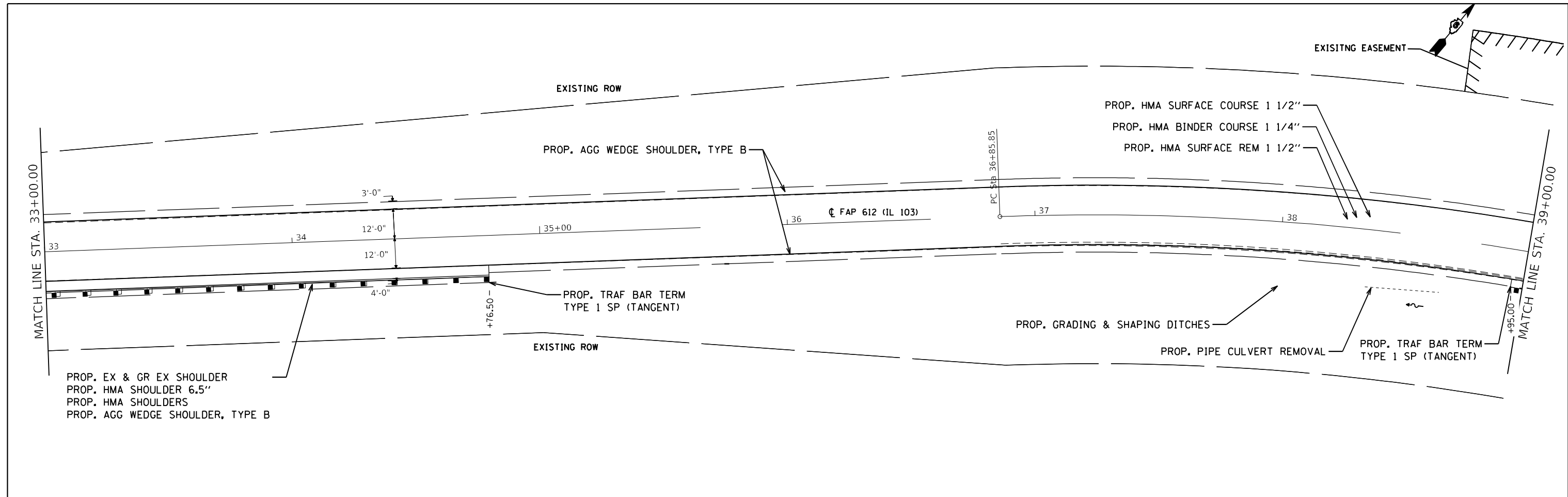
MODEL: Default
 FILE NAME: p:\subsect-new-beadway.com\p\w\DOT\Documents\DOT Office\Drawings\612\IL103\Drawings\612F14\shp\plan33.dgn

USER NAME = andrew.cisler	DESIGNED -	REVISED -
	DRAWN -	REVISED -
PLOT SCALE = 40,0000 * / in.	CHECKED -	REVISED -
PLOT DATE = 8/23/2023	DATE -	REVISED -

STATE OF ILLINOIS
DEPARTMENT OF TRANSPORTATION

PLAN SHEETS IL 103
 SCALE: SHEET 2 OF 34 SHEETS STA. TO STA.

F.A.P. RTE.	SECTION	COUNTY	TOTAL SHEETS	SHEET NO.
612	101RS-9,BDR1,BP; 102RS-5	SCHUYLER	225	33
				CONTRACT NO. 72F14
ILLINOIS FED. AID PROJECT				



EXIST. CURVE 12
 PI STA. = 42+53.05
 Δ = 57° 07' 31" (RT)
 D = 5° 29' 56"
 R = 1,041.94'
 T = 567.20'
 L = 1,038.83'
 E = 144.38'
 T.R. = _____
 S.E. RUN = _____
 P.C. STA. = 36+85.85
 P.T. STA. = 47+24.68

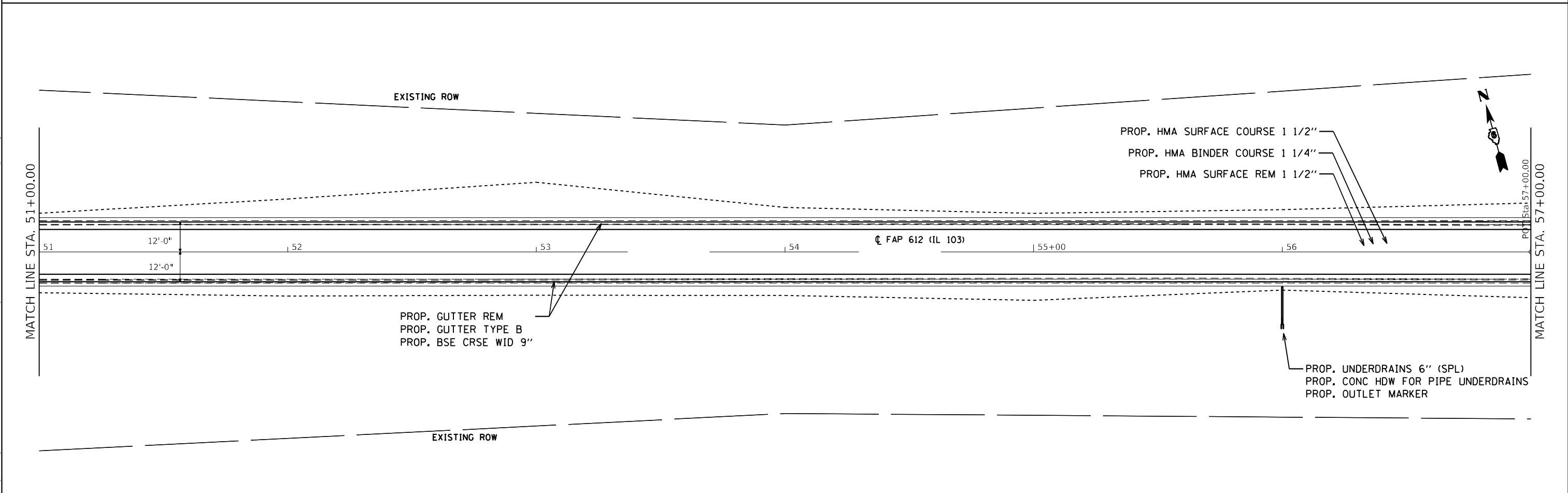
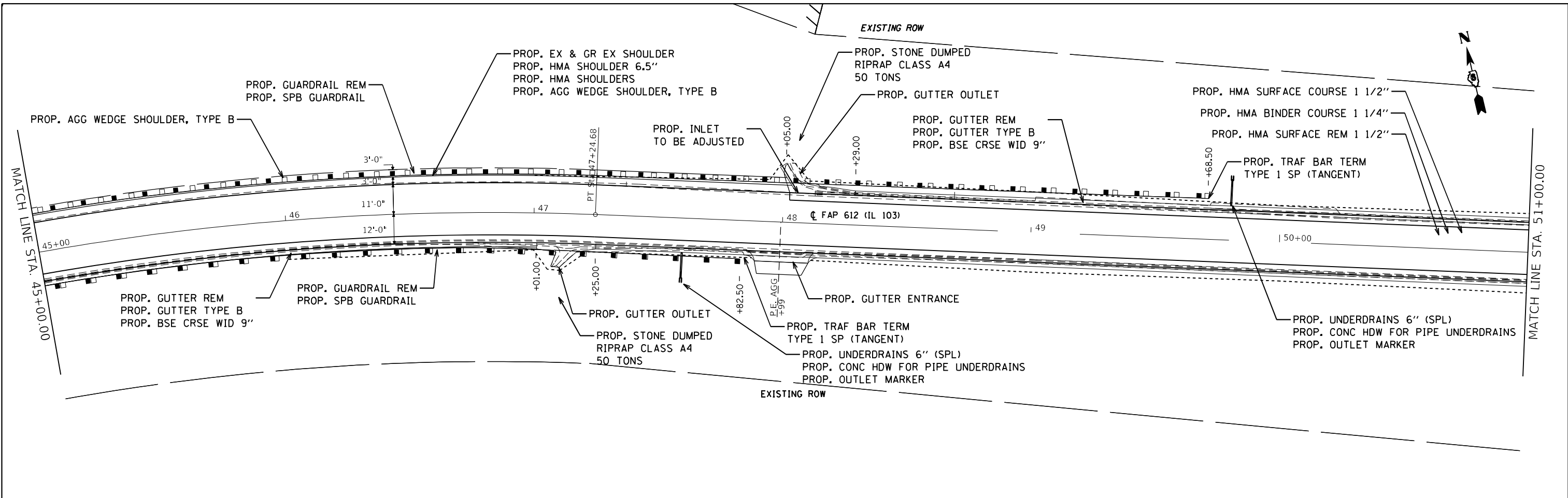
MODEL: Default
 FILE: 612_9111.ctb
 PROJECT: 612_9111.ctb
 OFFICE: 612_9111.ctb
 USER: andrew.cisler
 DATE: 8/23/2023

USER NAME = andrew.cisler	DESIGNED -	REVISED -
DRAWN -	REVISIONS -	
PLOT SCALE = 40,0000 * / in.	CHECKED -	REVISED -
PLOT DATE = 8/23/2023	DATE -	REVISED -

STATE OF ILLINOIS
DEPARTMENT OF TRANSPORTATION

PLAN SHEETS IL 103
 SCALE: SHEET 3 OF 34 SHEETS STA. TO STA.

F.A.P. RTE.	SECTION	COUNTY	TOTAL SHEETS	SHEET NO.
612	101RS-9,BDR1,BP; 102RS-5	SCHUYLER	225	34
CONTRACT NO. 72F14				
ILLINOIS FED. AID PROJECT				



MODEL: Default
 FILE: Mainfile.pia
 I:\Projects\DOT\Documents\DOT\Office\Drawings\Project\0672714\CAD\Drawings\CAD\Sheets\0672714\Sheet\plan30.dgn

USER NAME = andrew.cisler	DESIGNED -	REVISED -
DRAWN -	REVISOR -	REVISOR -
PLOT SCALE = 40,0000 * / in.	CHECKED -	REVISOR -
PLOT DATE = 8/23/2023	DATE -	REVISOR -

STATE OF ILLINOIS
DEPARTMENT OF TRANSPORTATION

PLAN SHEETS IL 103
 SCALE: SHEET 4 OF 34 SHEETS STA. TO STA.

F.A.P. RTE.	SECTION	COUNTY	TOTAL SHEETS	SHEET NO.
612	101RS-9,BDR1,BP; 102RS-5	SCHUYLER	225	35
CONTRACT NO. 72F14				
ILLINOIS FED. AID PROJECT				

EXISTING ROW

PROP. HMA SURFACE COURSE 1 1/2"
PROP. HMA BINDER COURSE 1 1/4"
PROP. HMA SURFACE REM 1 1/2"

MATCH LINE STA. 57+00.00

MATCH LINE STA. 63+00.00



EXISTING ROW

EXISTING ROW



MATCH LINE STA. 63+00.00

MATCH LINE STA. 69+00.00

MODEL: Default
FILE: \\nafile:pub\submit-new\benefit.com\PI\DOT\Documents\DOT\Office\Dir\ref: 6\Project\10672F14\CADD\Draw\CAD\Sheet\10672F14-shp\plan30.dgn

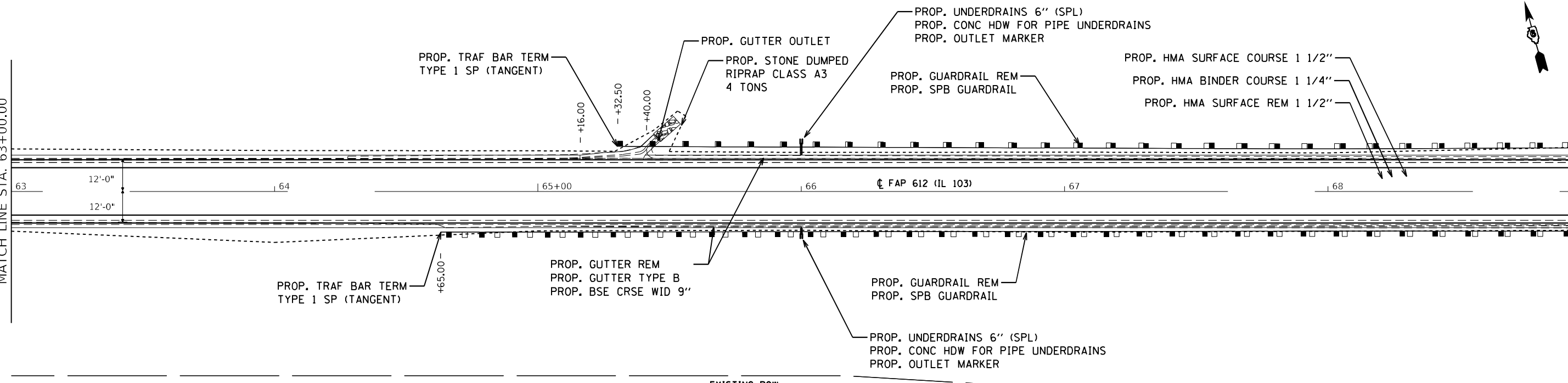
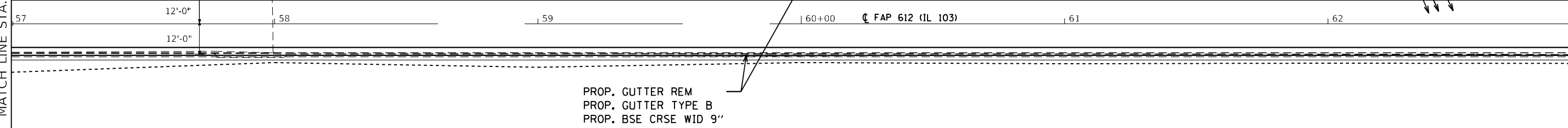
USER NAME = andrew.cisler	DESIGNED -	REVISED -
	DRAWN -	REVISED -
PLOT SCALE = 40,0000 * / in.	CHECKED -	REVISED -
PLOT DATE = 8/23/2023	DATE -	REVISED -

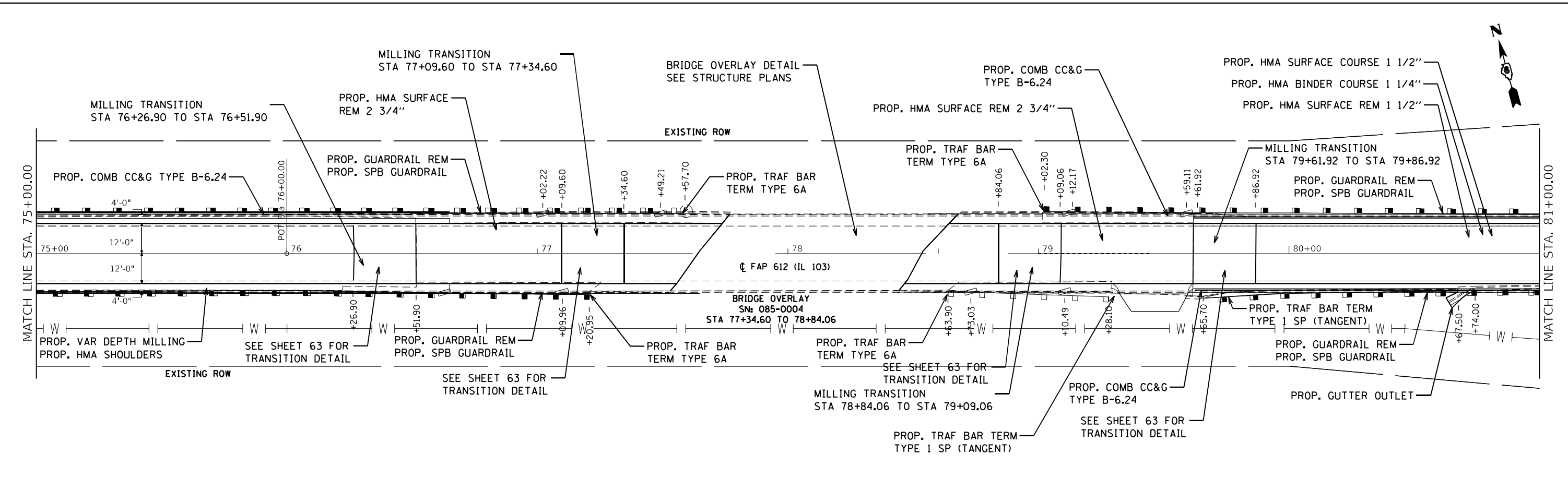
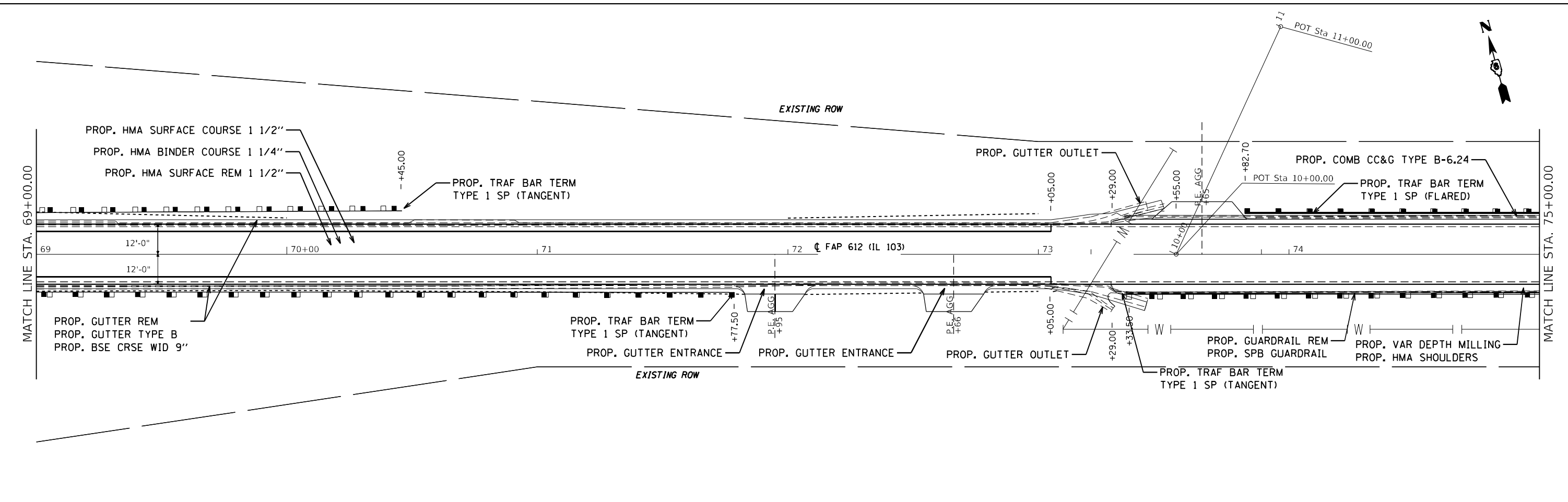
STATE OF ILLINOIS
DEPARTMENT OF TRANSPORTATION

PLAN SHEETS IL 103

SCALE: SHEET 5 OF 34 SHEETS STA. TO STA.

F.A.P. RTE.	SECTION	COUNTY	TOTAL SHEETS	SHEET NO.
612	101RS-9,BDR1,BP; 102RS-5	SCHUYLER	225	36
CONTRACT NO. 72F14			ILLINOIS FED. AID PROJECT	





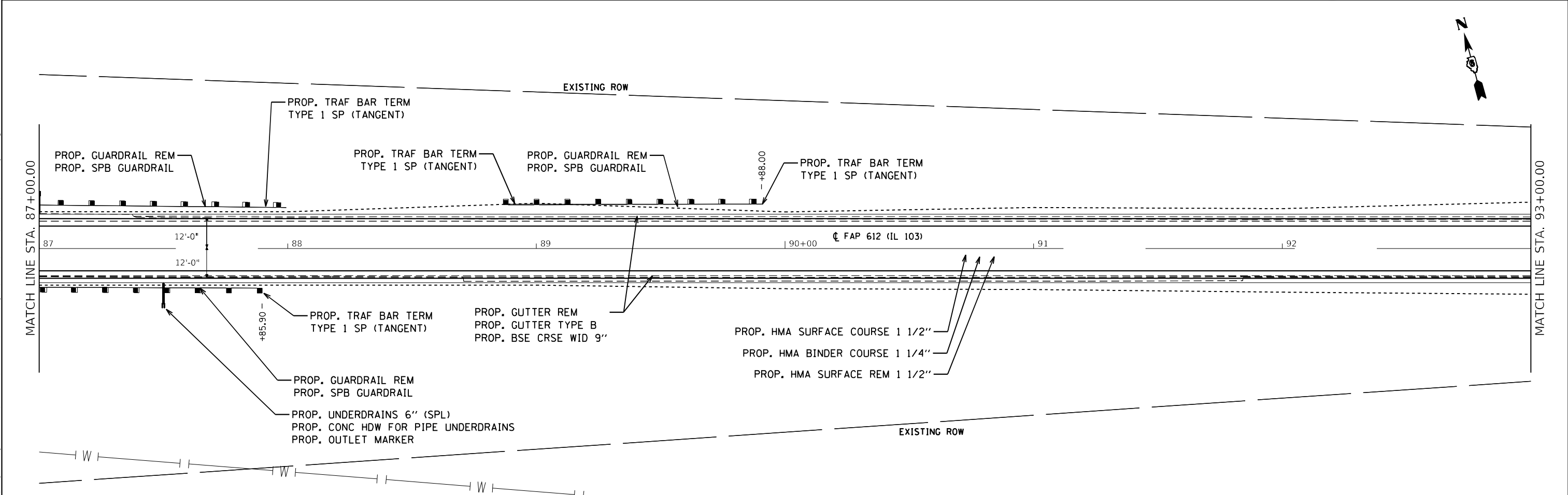
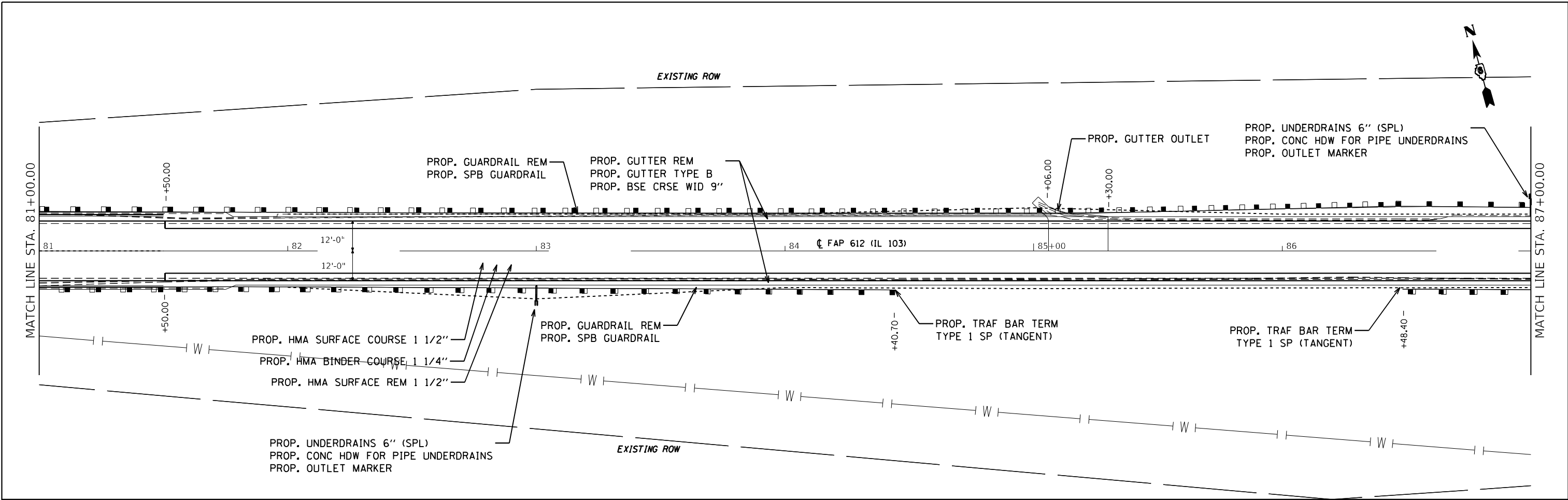
MODEL: Default
 FILE: Mainfile.pia
 PROJECT: 10672714\CADD\Drawings\10672714\Sheet\plan30.dgn

USER NAME = andrew.dlsler	DESIGNED -	REVISED -
DRAWN -	REVISED -	REVISED -
PLOT SCALE = 40,0000 */ in.	CHECKED -	REVISED -
PLOT DATE = 8/23/2023	DATE -	REVISED -

STATE OF ILLINOIS
DEPARTMENT OF TRANSPORTATION

PLAN SHEETS IL 103
 SCALE: SHEET 6 OF 34 SHEETS STA. TO STA.

F.A.P. RTE.	SECTION	COUNTY	TOTAL SHEETS	SHEET NO.
612	101RS-9,BDR1,BP; 102RS-5	SCHUYLER	225	37
ILLINOIS FED. AID PROJECT			CONTRACT NO. 72F14	



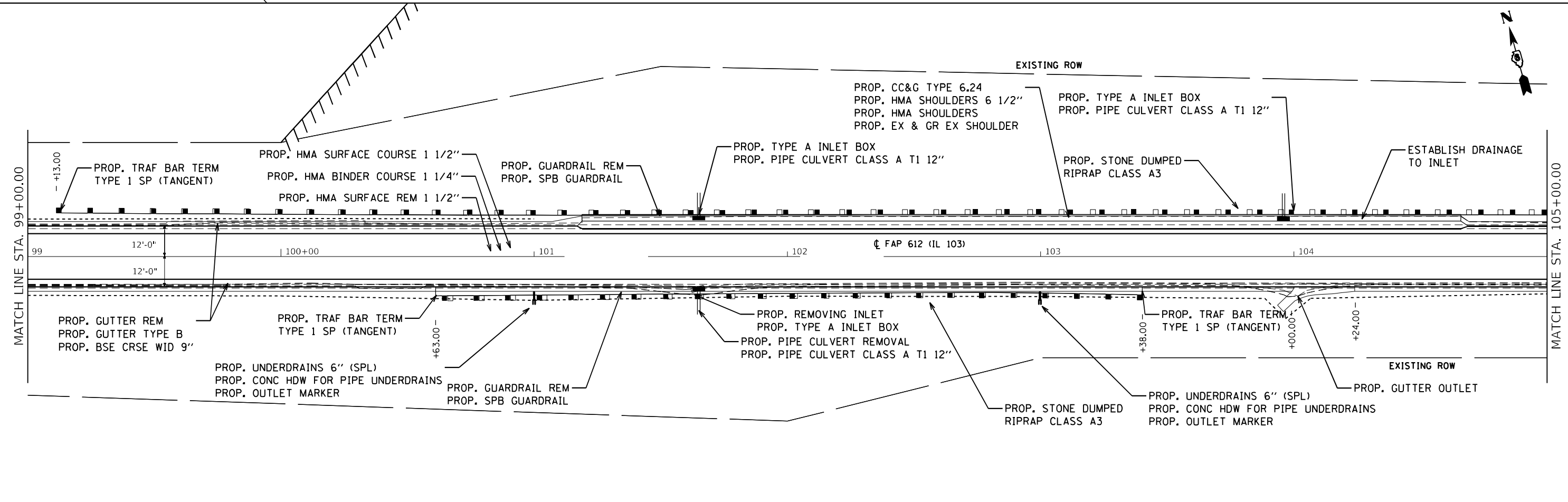
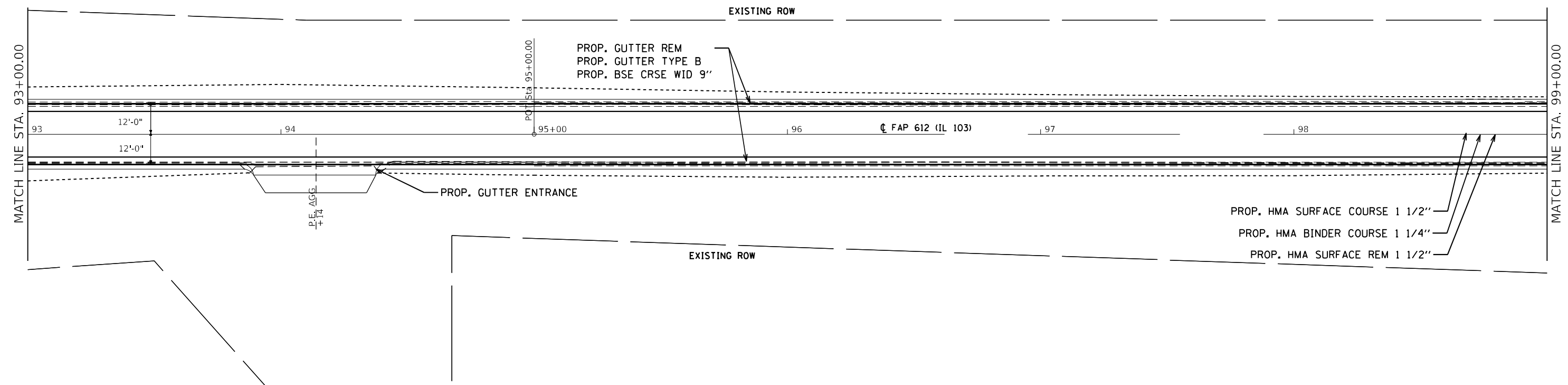
MODEL: Default
 FILE: Mainfile: p:\subsect-new-bead-fwy.com\p\1\1\DOT\Documents\1\DOT\Office\Drawings\61\Project\10672714\CADD\Drawings\61\6172714-shp\plan30.dgn

USER NAME = andrew.cisler	DESIGNED -	REVISED -
DRAWN -	REVISED -	REVISED -
PLOT SCALE = 40,0000 * / in.	CHECKED -	REVISED -
PLOT DATE = 8/23/2023	DATE -	REVISED -

STATE OF ILLINOIS
DEPARTMENT OF TRANSPORTATION

PLAN SHEETS IL 103
 SCALE: SHEET 7 OF 34 SHEETS STA. TO STA.

F.A.P. RTE.	SECTION	COUNTY	TOTAL SHEETS	SHEET NO.
612	101RS-9,BDR1,BP; 102RS-5	SCHUYLER	225	38
CONTRACT NO. 72F14			ILLINOIS FED. AID PROJECT	



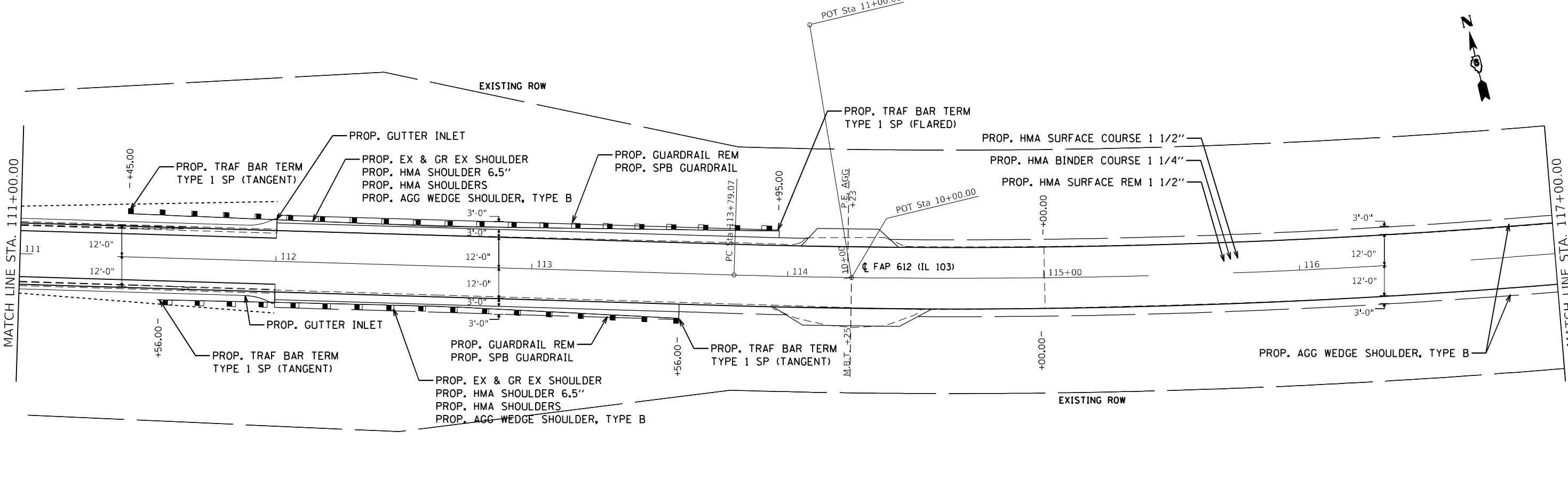
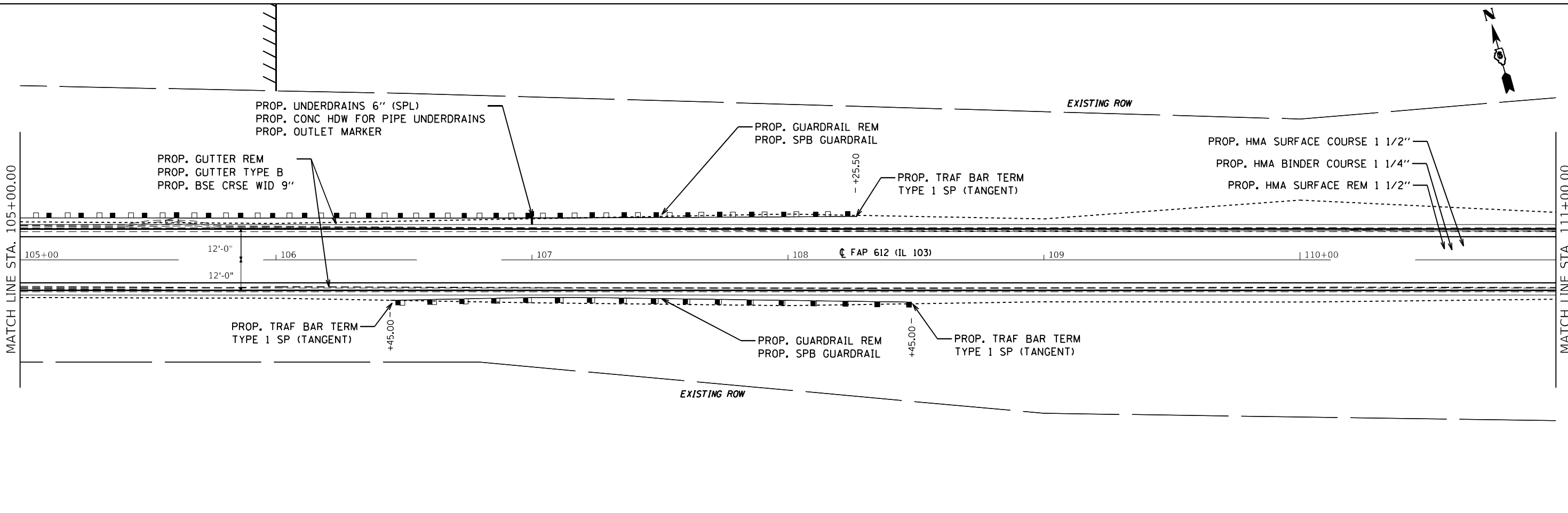
MODEL: Default
 FILE: \\mfrp\pub\uldr\aw\beadef\com\p\w\DOT\Documents\1\DOT\Office\Drawings\612\FAP\612\IL103\Sheets\0672714-shp\plan30.dgn

USER NAME = andrew.cisler	DESIGNED -	REVISED -
DRAWN -	REVISED -	REVISED -
PLOT SCALE = 40,0000 * / in.	CHECKED -	REVISED -
PLOT DATE = 8/23/2023	DATE -	REVISED -

STATE OF ILLINOIS
DEPARTMENT OF TRANSPORTATION

PLAN SHEETS IL 103
 SCALE: SHEET 8 OF 34 SHEETS STA. TO STA.

F.A.P. RTE.	SECTION	COUNTY	TOTAL SHEETS	SHEET NO.
612	101R5-9,BDR1,BP; 102R5-5	SCHUYLER	225	39
CONTRACT NO. 72F14				
ILLINOIS FED. AID PROJECT				



MODEL: Default
 FILE: 612_PlanSht9.dwg
 PROJECT: I:\Projects\2023\7214\CD\Drawings\CD\Sheet\612_PlanSht9.dwg
 PLOT DATE: 8/25/2023

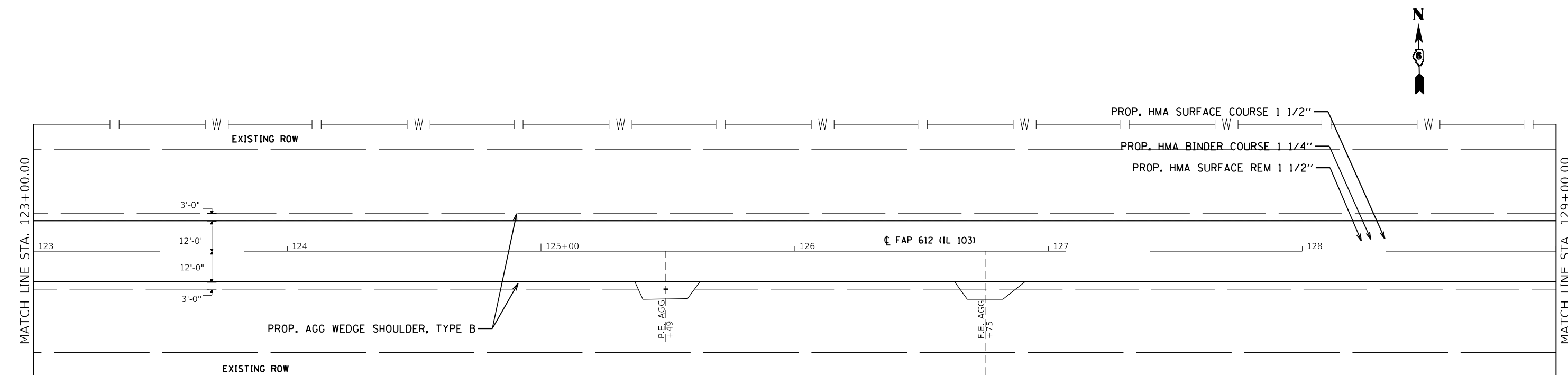
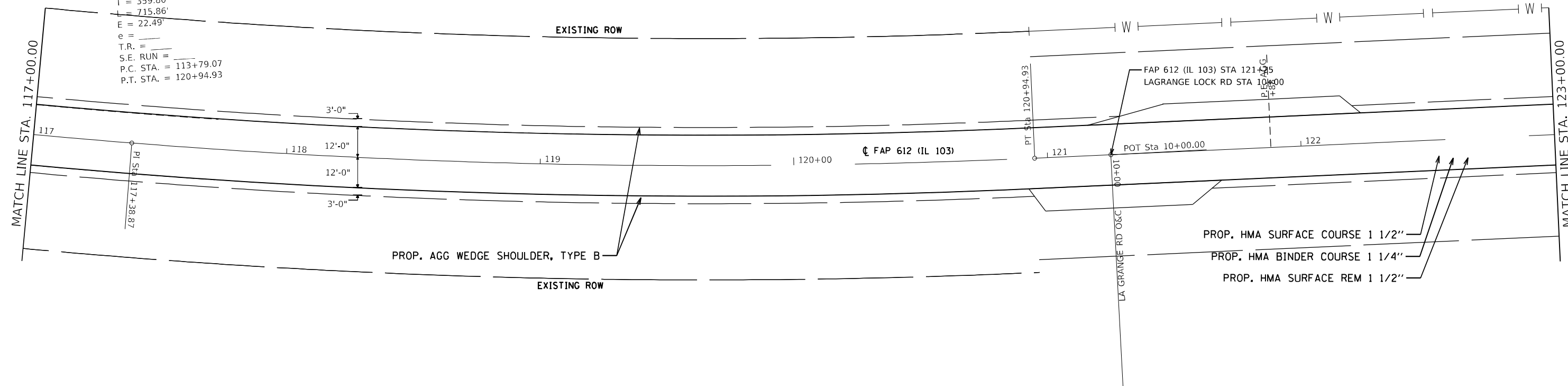
USER NAME = andrew.cisler	DESIGNED -	REVISED -
DRAWN -	REVISED -	
PLOT SCALE = 40,0000 * / in.	CHECKED -	REVISED -
PLOT DATE = 8/25/2023	DATE -	REVISED -

**STATE OF ILLINOIS
DEPARTMENT OF TRANSPORTATION**

PLAN SHEETS IL 103			
SCALE:	SHEET 9	OF 34 SHEETS	STA. TO STA.

F.A.P. RTE.	SECTION	COUNTY	TOTAL SHEETS	SHEET NO.
612	101RS-9,BDR1,BP; 102RS-5	SCHUYLER	225	40
CONTRACT NO. 72F14				
ILLINOIS FED. AID PROJECT				

EXIST. CURVE 5117
 PI STA. = 117+38.87
 $\Delta = 14^\circ 18' 15''$ (LT)
 $D = 1^\circ 59' 54''$
 $R = 2,867.37'$
 $T = 359.80'$
 $L = 715.86'$
 $E = 22.49'$
 $e =$
 T.R. =
 S.E. RUN =
 P.C. STA. = 113+79.07
 P.T. STA. = 120+94.93



MODEL: D:\default
 FILE: 612_101RS-9_BDR1.BP.dwg
 PROJECT: I:\DOT\Documents\DOT Office\Drawings\612\612_101RS-9_BDR1.BP.dwg

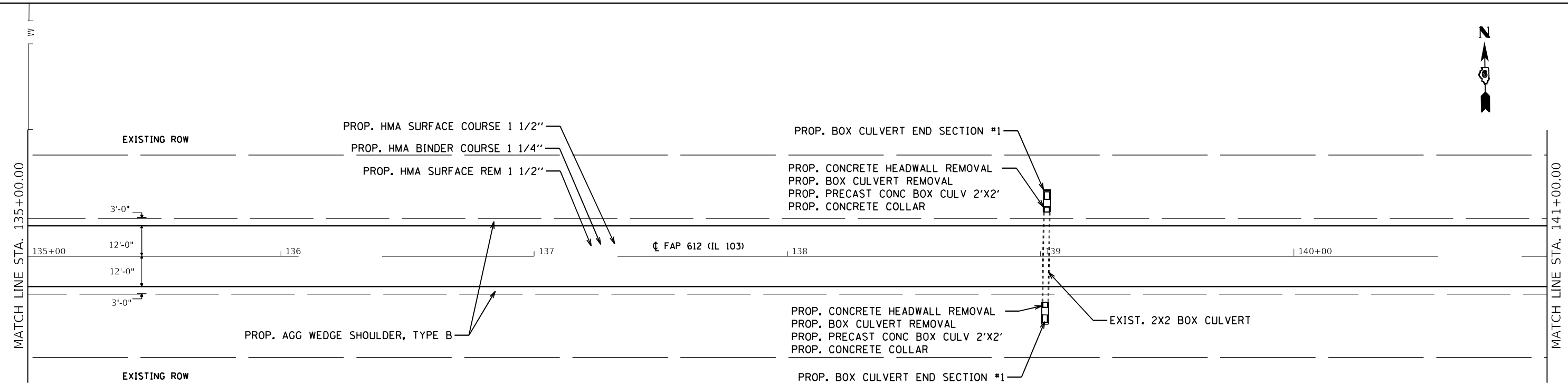
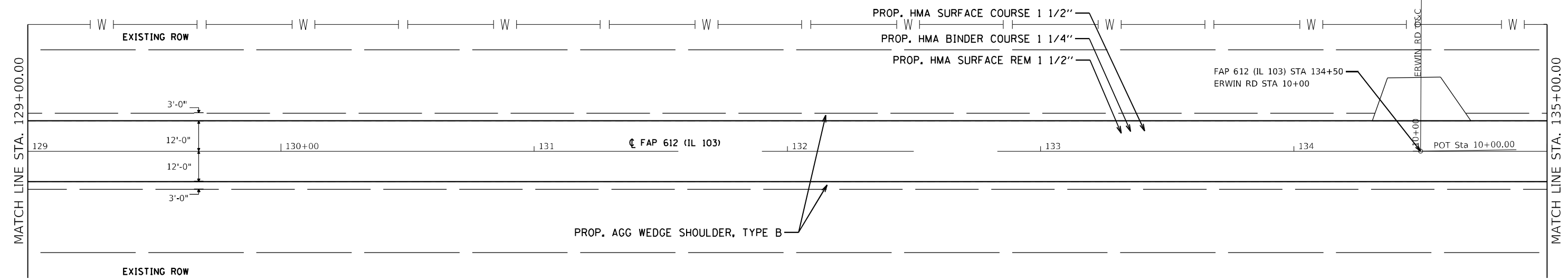
USER NAME = andrew.cisler	DESIGNED -	REVISED -
PLOT SCALE = 40,0000 * / in.	DRAWN -	REVISED -
PLOT DATE = 8/23/2023	CHECKED -	REVISED -
	DATE -	REVISED -

**STATE OF ILLINOIS
 DEPARTMENT OF TRANSPORTATION**

PLAN SHEETS IL 103

SCALE: SHEET 10 OF 34 SHEETS STA. TO STA.

F.A.P. RTE.	SECTION	COUNTY	TOTAL SHEETS	SHEET NO.
612	101RS-9,BDR1,BP; 102RS-5	SCHUYLER	225	41
				CONTRACT NO. 72F14
ILLINOIS FED. AID PROJECT				



MODEL: Default
 FILE: \\mari...public\new\bead\ev.com\FW\DOT\Documents\DOT Office\Dir\Dir: E:\Project\10672714\CADD\Drawn\CAD\Sheet\10672714-shp\plan30.dgn

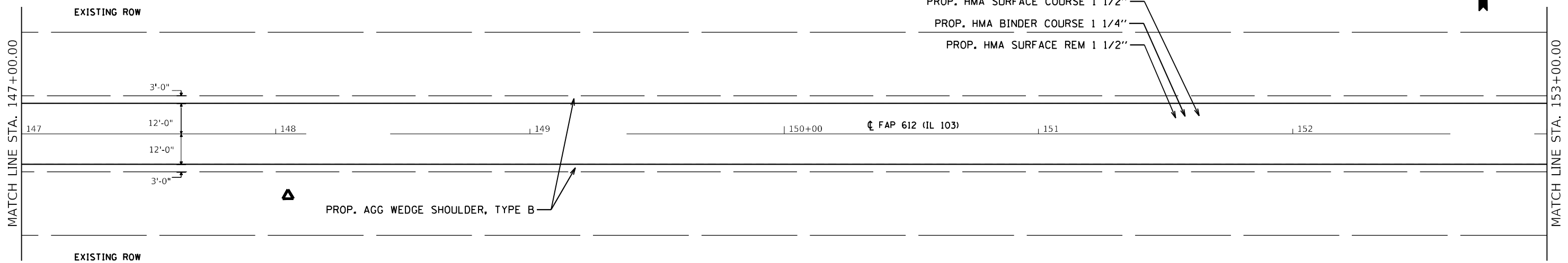
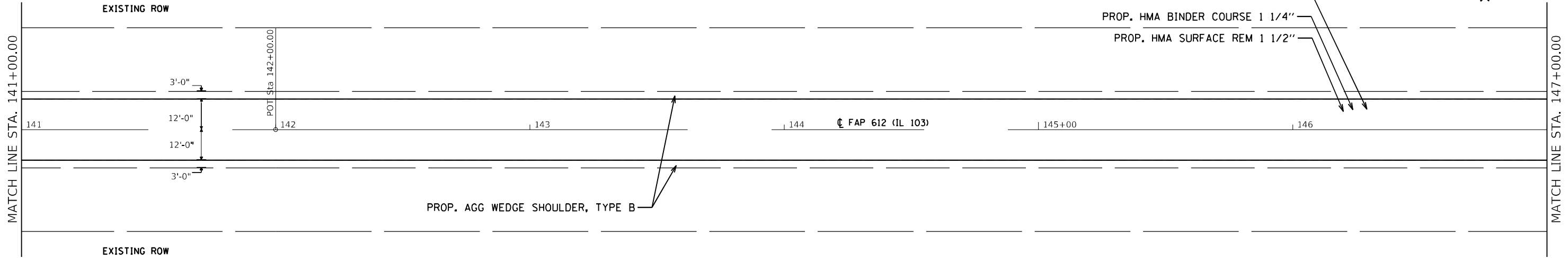
USER NAME = andrew.cisler	DESIGNED -	REVISED -
	DRAWN -	REVISED -
PLOT SCALE = 40,0000 * / in.	CHECKED -	REVISED -
PLOT DATE = 8/25/2023	DATE -	REVISED -

STATE OF ILLINOIS
DEPARTMENT OF TRANSPORTATION

PLAN SHEETS IL 103

SCALE: SHEET 11 OF 34 SHEETS STA. TO STA.

F.A.P. RTE.	SECTION	COUNTY	TOTAL SHEETS	SHEET NO.
612	101RS-9,BDR1,BP; 102RS-5	SCHUYLER	225	42
CONTRACT NO. 72F14				
ILLINOIS FED. AID PROJECT				



MODEL: Default
 FILE: \\mfrs-pw-bentley.com\PW\DOT\Documents\DOT Office\Dir\dir_6\Project\10672F14\CADD\Drawn\CAD\Sheet\10672F14-shp-lane3.dgn

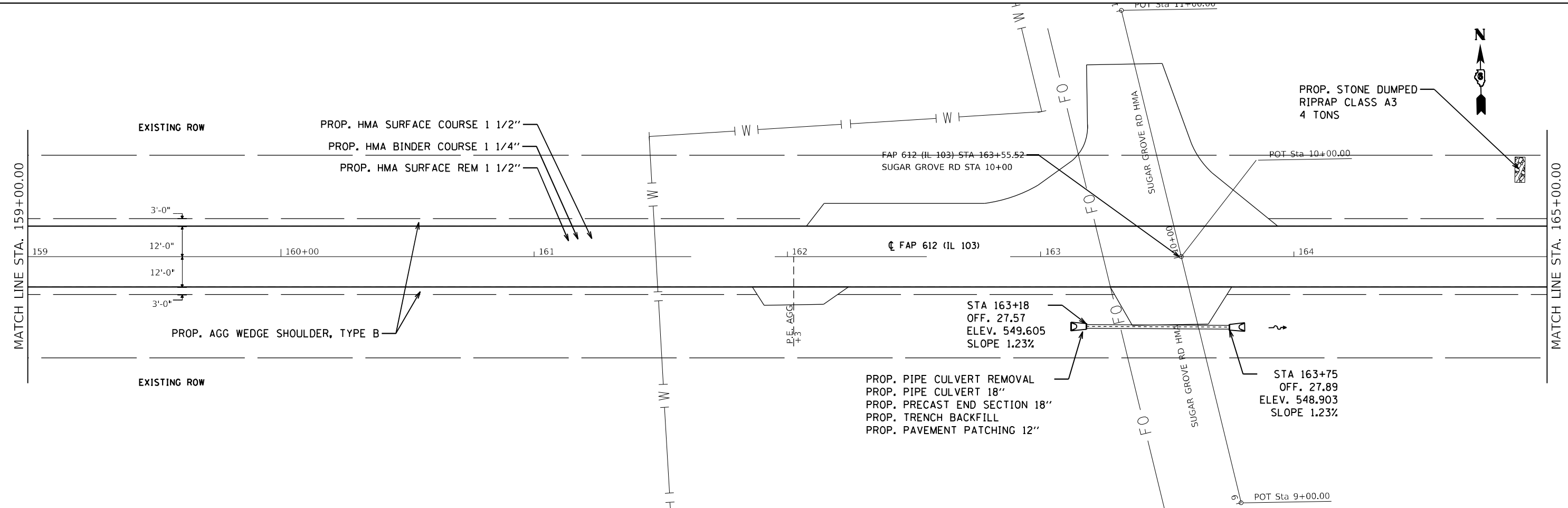
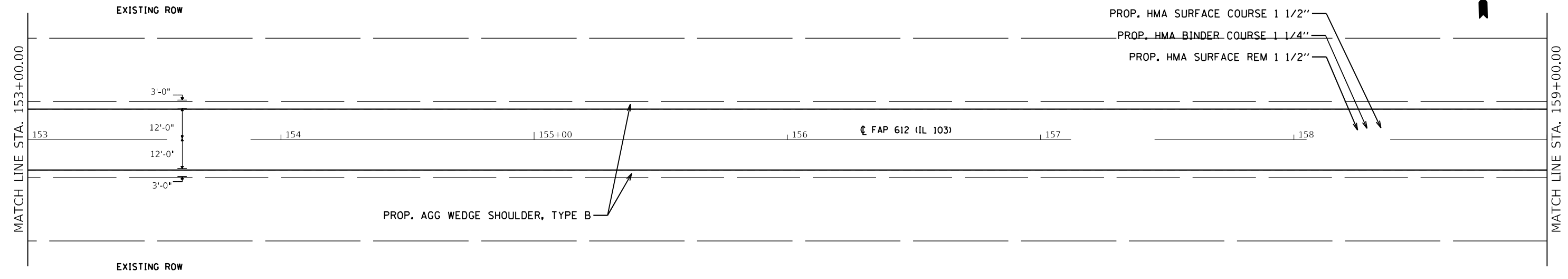
USER NAME = andrew.cisler	DESIGNED -	REVISED -
	DRAWN -	REVISED -
PLOT SCALE = 40,0000 * / in.	CHECKED -	REVISED -
PLOT DATE = 8/23/2023	DATE -	REVISED -

STATE OF ILLINOIS
DEPARTMENT OF TRANSPORTATION

PLAN SHEETS IL 103

SCALE: SHEET 12 OF 34 SHEETS STA. TO STA.

F.A.P. RTE.	SECTION	COUNTY	TOTAL SHEETS	SHEET NO.
612	101RS-9,BDR1,BP; 102RS-5	SCHUYLER	225	43
CONTRACT NO. 72F14				
ILLINOIS		FED. AID PROJECT		



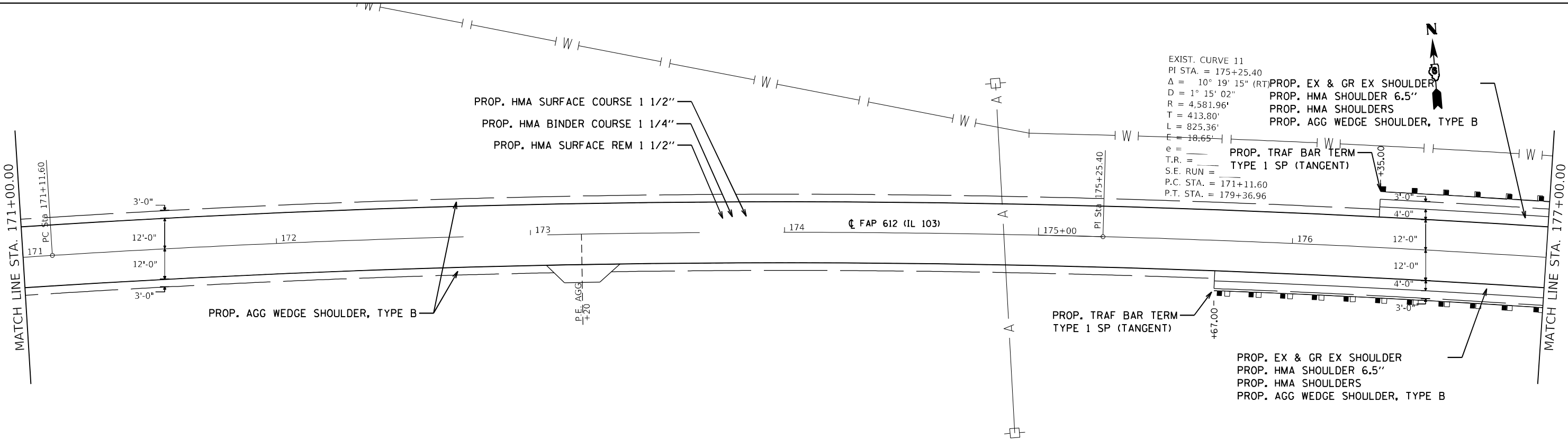
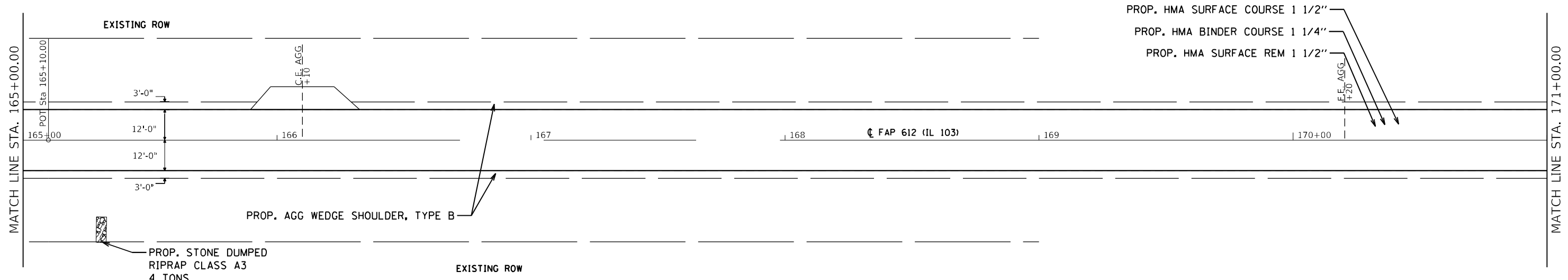
MODEL: Default
 FILE: Mainfile.pia
 SUBJECT: new_bentley.com:PIV\DOT\Documents\DOT_Offices\Dir\dir: E:\Project\10672714\CADD\Drawn\CAD\Sheet\10672714-shp\plan30.dgn

USER NAME = andrew.cisler	DESIGNED -	REVISED -
	DRAWN -	REVISED -
PLOT SCALE = 40,0000 * / in.	CHECKED -	REVISED -
PLOT DATE = 8/25/2023	DATE -	REVISED -

STATE OF ILLINOIS
DEPARTMENT OF TRANSPORTATION

PLAN SHEETS IL 103
 SCALE: SHEET 13 OF 34 SHEETS STA. TO STA.

F.A.P. RTE.	SECTION	COUNTY	TOTAL SHEETS	SHEET NO.
612	101RS-9,BDR1,BP; 102RS-5	SCHUYLER	225	44
CONTRACT NO. 72F14				
ILLINOIS FED. AID PROJECT				



EXIST. CURVE 11
 PI STA. = 175+25.40
 $\Delta = 10^\circ 19' 15''$ (RT)
 $D = 1^\circ 15' 02''$
 $R = 4,581.96'$
 $T = 413.80'$
 $L = 825.36'$
 $E = 18.65'$
 $e =$
 $T.R. =$
 $S.E. RUN =$
 P.C. STA. = 171+11.60
 P.T. STA. = 179+36.96

PROP. EX & GR EX SHOULDER
 PROP. HMA SHOULDER 6.5"
 PROP. HMA SHOULDERS
 PROP. AGG WEDGE SHOULDER, TYPE B

PROP. EX & GR EX SHOULDER
 PROP. HMA SHOULDER 6.5"
 PROP. HMA SHOULDERS
 PROP. AGG WEDGE SHOULDER, TYPE B

MODEL: Default
 FILE: Mainfile.pia
 PROJECT: D:\Projects\DOT\Documents\DOT\Office\Drawings\612\61214\61214\61214.dwg
 PLOT DATE: 8/23/2023

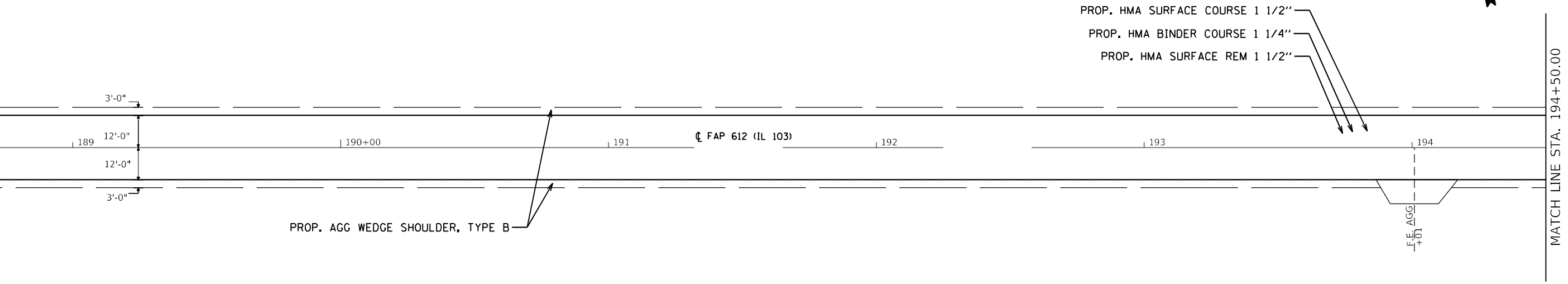
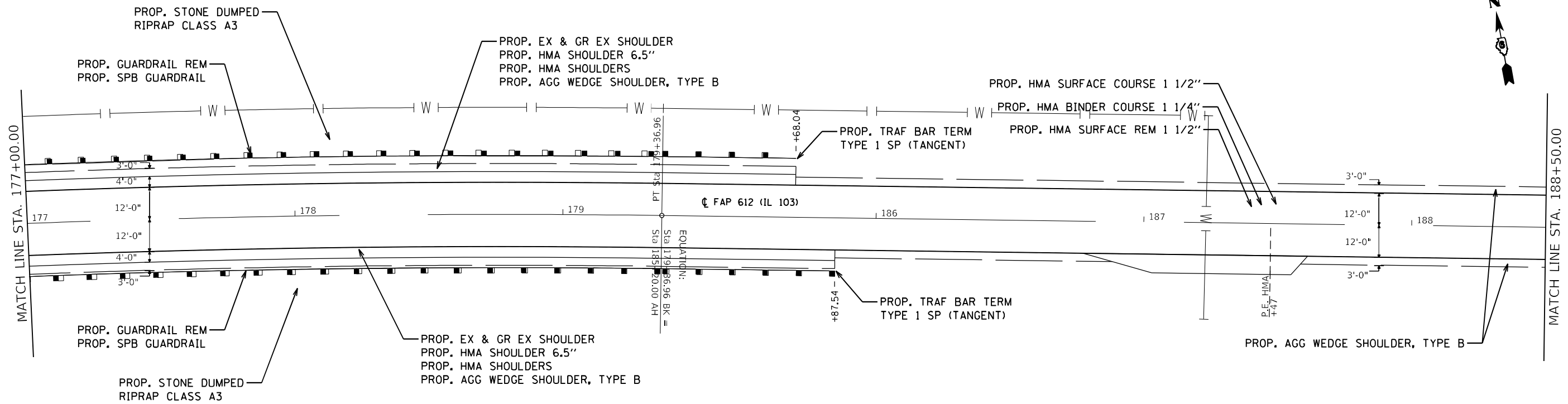
USER NAME = andrew.cisler	DESIGNED -	REVISED -
	DRAWN -	REVISED -
PLOT SCALE = 40,0000 * / in.	CHECKED -	REVISED -
PLOT DATE = 8/23/2023	DATE -	REVISED -

STATE OF ILLINOIS
DEPARTMENT OF TRANSPORTATION

PLAN SHEETS IL 103

SCALE: SHEET 14 OF 34 SHEETS STA. TO STA.

F.A.P. RTE.	SECTION	COUNTY	TOTAL SHEETS	SHEET NO.
612	101RS-9,BDR1,BP; 102RS-5	SCHUYLER	225	45
CONTRACT NO. 72F14			ILLINOIS FED. AID PROJECT	



MODEL: Default
 FILE: Mainfile.pia
 SUBJECT: new_bentley.com:PIV\DOT\Documents\DOT Office\Dir\rdt_6\Project\0672714\CADD\Drawn\CAD\Sheet\0672714.dwg:plbnc30.dgn

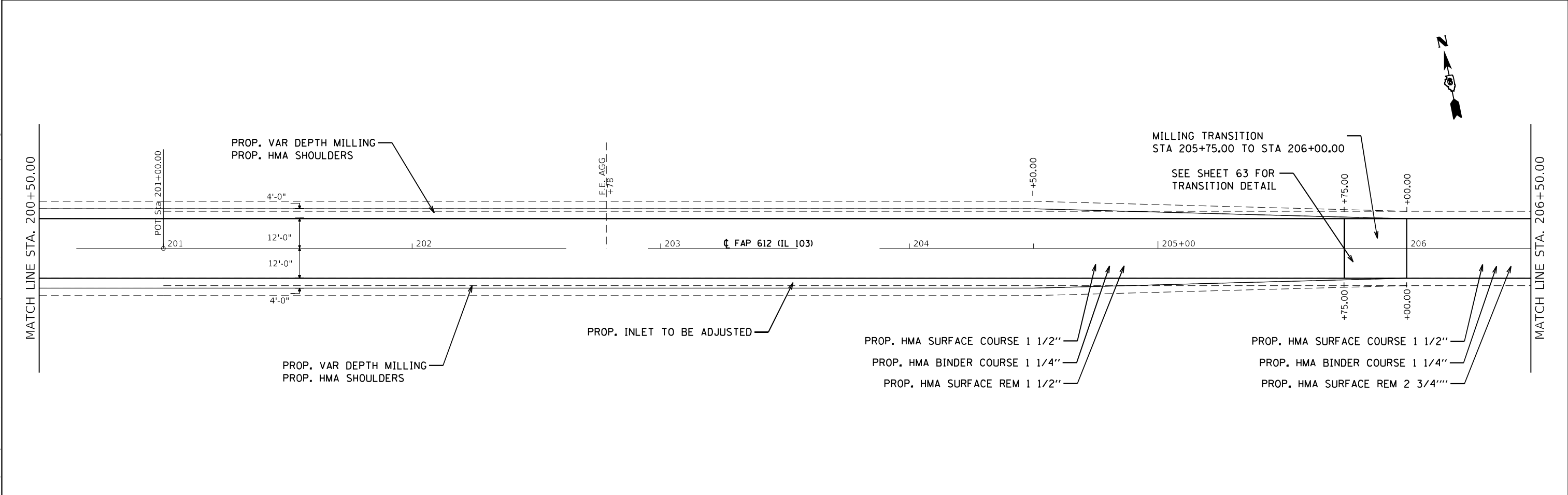
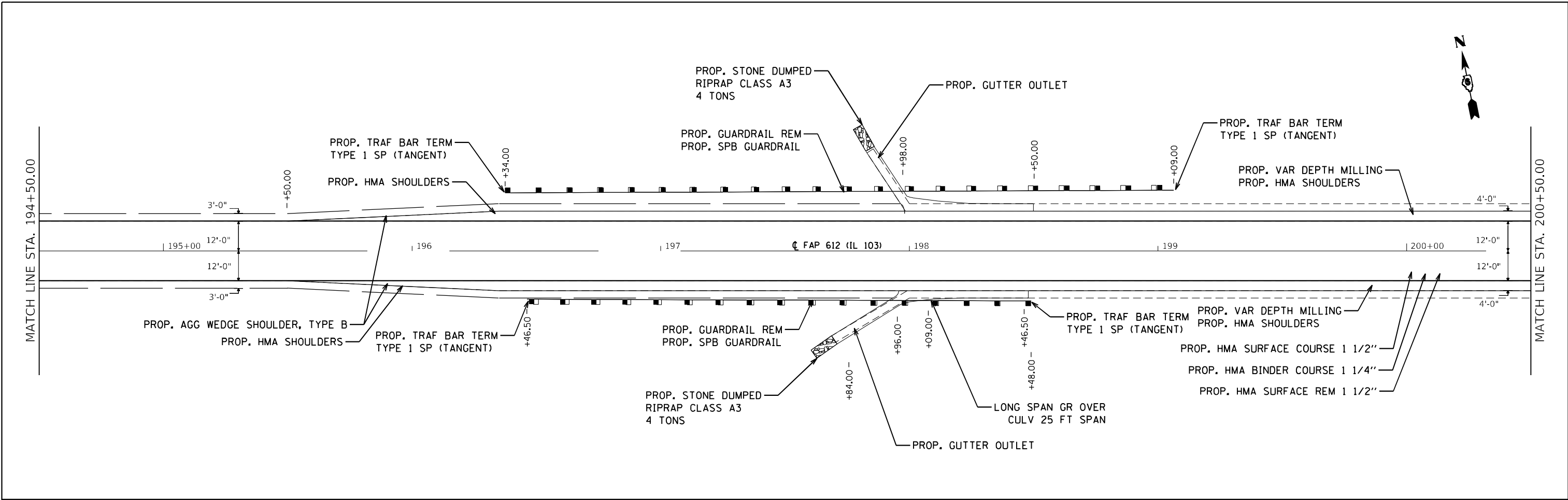
USER NAME = andrew.cisler	DESIGNED -	REVISED -
DRAWN -	REVISOR -	REVISOR -
PLOT SCALE = 40,0000 * / in.	CHECKED -	REVISOR -
PLOT DATE = 8/23/2023	DATE -	REVISOR -

STATE OF ILLINOIS
DEPARTMENT OF TRANSPORTATION

PLAN SHEETS IL 103

SCALE: SHEET 15 OF 34 SHEETS STA. TO STA.

F.A.P. RTE.	SECTION	COUNTY	TOTAL SHEETS	SHEET NO.
612	101RS-9,BDR1,BP; 102RS-5	SCHUYLER	225	46
CONTRACT NO. 72F14			ILLINOIS FED. AID PROJECT	



MODEL: Default
 FILE: Mainfile.pia
 SUBJECT: new_bentley.com
 PLOT DATE: 8/23/2023
 PROJECT: I:\Projects\DOT\Documents\DOT Office\Drawings\612\612_14\612_14.dwg
 SHEET: 612

USER NAME = andrew.cisler	DESIGNED -	REVISED -
DRAWN -	REVISOR -	REVISOR -
PLOT SCALE = 40,0000 * / in.	CHECKED -	REVISOR -
PLOT DATE = 8/23/2023	DATE -	REVISOR -

STATE OF ILLINOIS
DEPARTMENT OF TRANSPORTATION

PLAN SHEETS IL 103
 SCALE: SHEET 16 OF 34 SHEETS STA. TO STA.

F.A.P. RTE.	SECTION	COUNTY	TOTAL SHEETS	SHEET NO.
612	101RS-9,BDR1,BP; 102RS-5	SCHUYLER	225	47
CONTRACT NO. 72F14			ILLINOIS FED. AID PROJECT	



MATCH LINE STA. 206+50.00

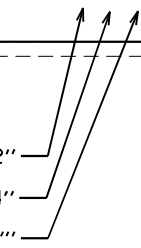
MATCH LINE STA. 212+50.00

207 11'-0" 208 209 CL FAP 612 (IL 103) 210+00 211 212

11'-0"

11'-0"

PROP. HMA SURFACE COURSE 1 1/2"
PROP. HMA BINDER COURSE 1 1/4"
PROP. HMA SURFACE REM 2 3/4"



MATCH LINE STA. 212+50.00

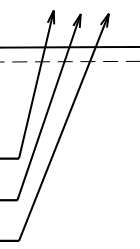
MATCH LINE STA. 218+50.00

213 11'-0" 214 215+00 CL FAP 612 (IL 103) 216 217 218

11'-0"

11'-0"

PROP. HMA SURFACE COURSE 1 1/2"
PROP. HMA BINDER COURSE 1 1/4"
PROP. HMA SURFACE REM 2 3/4"



PROP. AGG WEDGE SHOULDER, TYPE B

PC SUB 217+30.40

F.E. AGG +30

POT Sta 10+00.00

POT Sta 9+00.00

MODEL: Default
FILE: M:\MIS_Plan\Subsect-new-bead.rvt.com\PIV\DOT\Documents\DOT Office\Director_E\Projects\0672714\CADD\Drawn\CAD\Sheet\0672714-sub-plan-30.dgn

USER NAME = andrew.cisler	DESIGNED -	REVISED -
	DRAWN -	REVISED -
PLOT SCALE = 40,0000 * / in.	CHECKED -	REVISED -
PLOT DATE = 8/23/2023	DATE -	REVISED -

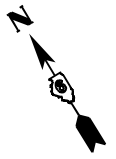
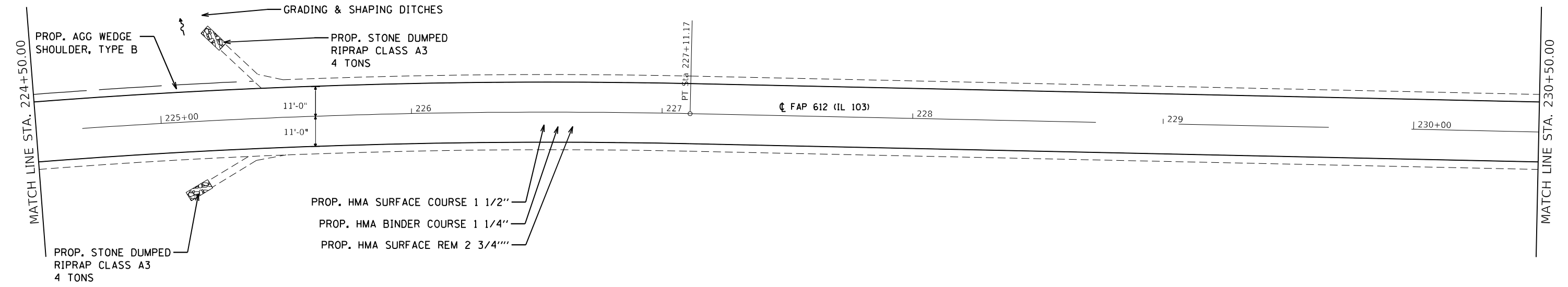
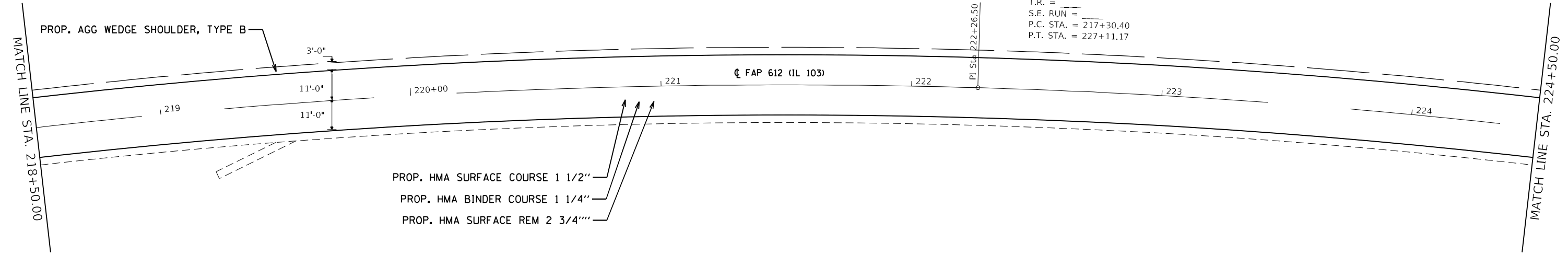
STATE OF ILLINOIS
DEPARTMENT OF TRANSPORTATION

PLAN SHEETS IL 103

SCALE: SHEET 17 OF 34 SHEETS STA. TO STA.

F.A.P. RTE.	SECTION	COUNTY	TOTAL SHEETS	SHEET NO.
612	101RS-9,BDR1,BP; 102RS-5	SCHUYLER	225	48
CONTRACT NO. 72F14			ILLINOIS FED. AID PROJECT	

EXIST. CURVE 13
 PI STA. = 222+26.50
 $\Delta = 21^\circ 16' 51"$ (RT)
 $D = 2^\circ 10' 11"$
 $R = 2,640.57'$
 $T = 496.10'$
 $L = 980.77'$
 $E = 46.20'$
 $e =$
 $T.R. =$
 $S.E. RUN =$
 $P.C. STA. = 217+30.40$
 $P.T. STA. = 227+11.17$



MODEL: Default
 FILE: h:\mfe_p\p\h\dot\aw\bead\y.com\p\w\DOT\Documents\DOT Office\Director_E\Project\0672F14\CAD\Drawn\CADsheets\0672F14-shp-pln30.dgn

USER NAME = andrew.cisler	DESIGNED -	REVISED -
	DRAWN -	REVISED -
PLOT SCALE = 40,0000 */ in.	CHECKED -	REVISED -
PLOT DATE = 8/25/2023	DATE -	REVISED -

**STATE OF ILLINOIS
DEPARTMENT OF TRANSPORTATION**

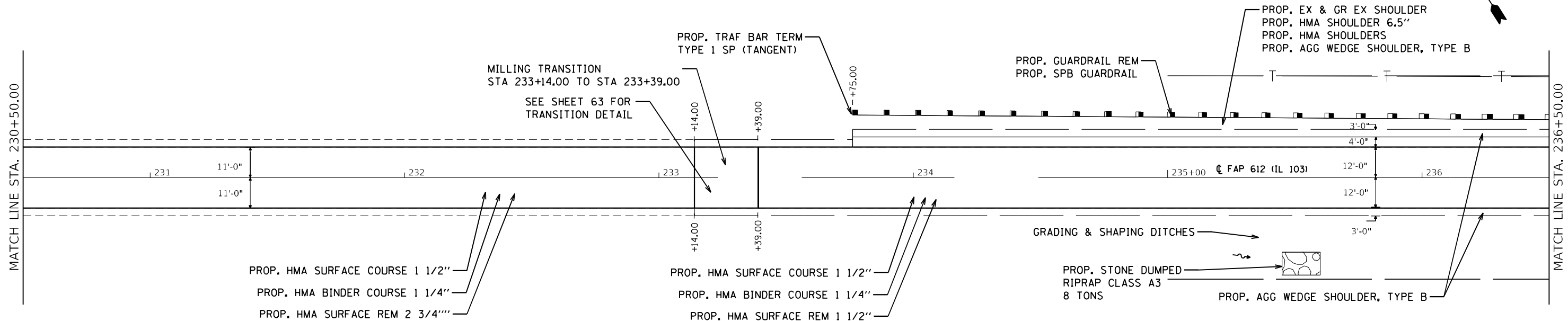
PLAN SHEETS IL 103

SCALE: SHEET 18 OF 34 SHEETS STA. TO STA.

F.A.P. RTE.	SECTION	COUNTY	TOTAL SHEETS	SHEET NO.
612	101RS-9,BDR1,BP; 102RS-5	SCHUYLER	225	49
				CONTRACT NO. 72F14
				ILLINOIS FED. AID PROJECT

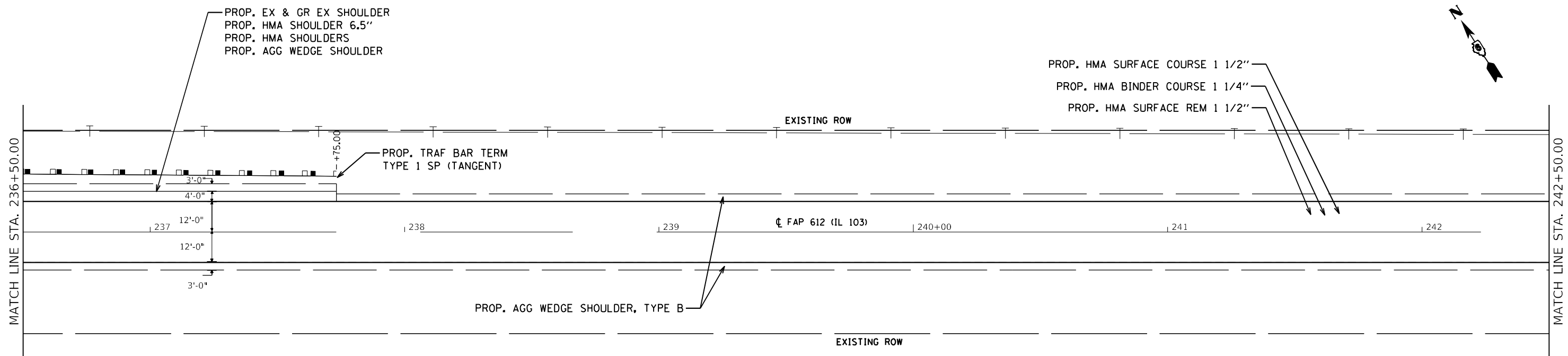
MATCH LINE STA. 230+50.00

MATCH LINE STA. 236+50.00



MATCH LINE STA. 236+50.00

MATCH LINE STA. 242+50.00



MODEL: Default
FILE: Mainfile.pia
PROJECT: I:\Projects\DOT\Office\Drawings\Projects\612\612R5-5\612R5-5\612R5-5.dwg

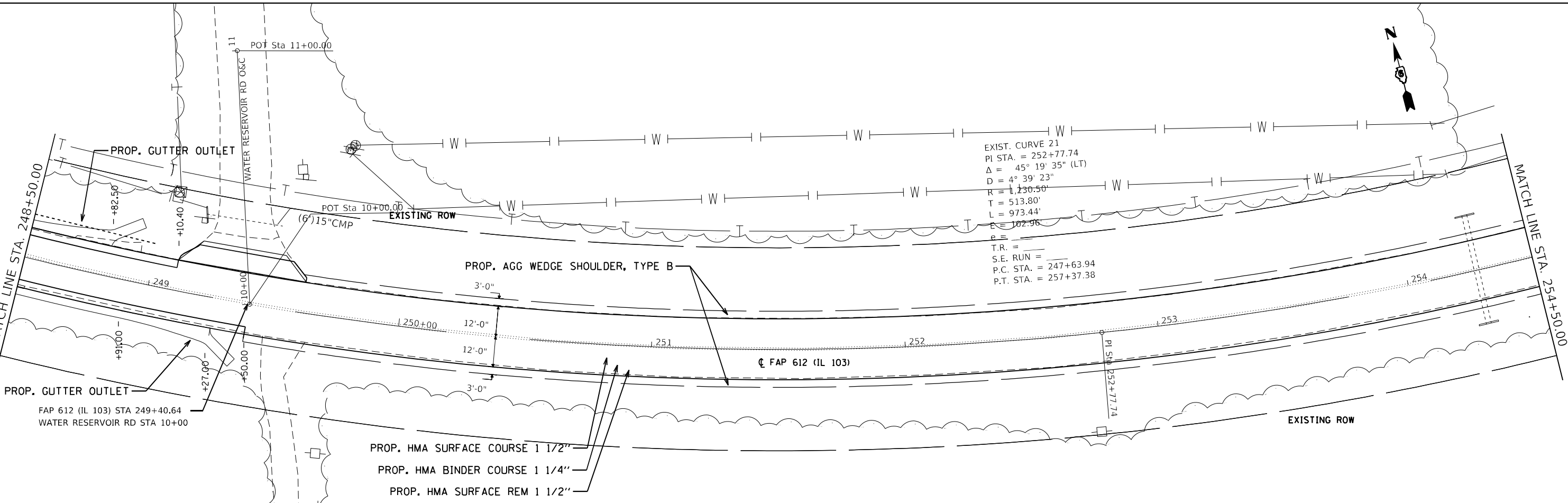
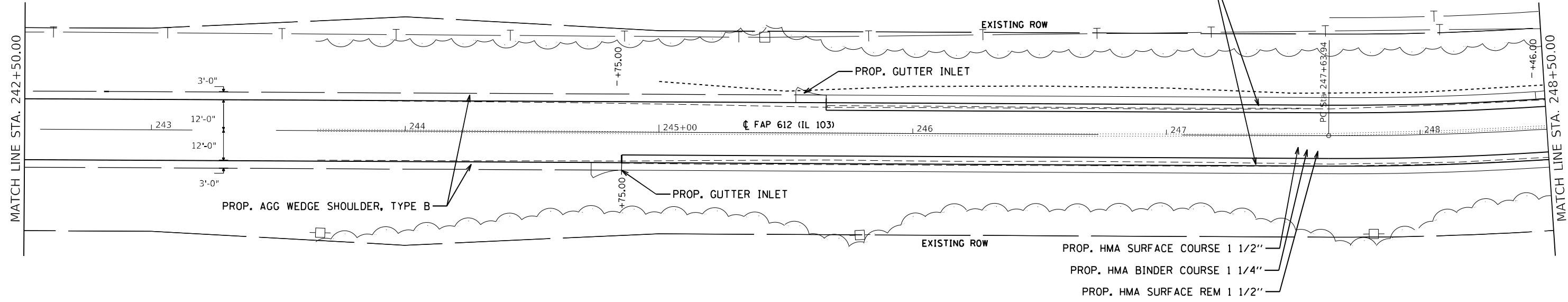
USER NAME = andrew.dslr	DESIGNED -	REVISED -
DRAWN -	REVISIONS -	
PLOT SCALE = 40,0000 * / in.	CHECKED -	REVISED -
PLOT DATE = 8/23/2023	DATE -	REVISED -

STATE OF ILLINOIS
DEPARTMENT OF TRANSPORTATION

PLAN SHEETS IL 103

SCALE: SHEET 19 OF 34 SHEETS STA. TO STA.

F.A.P. RTE.	SECTION	COUNTY	TOTAL SHEETS	SHEET NO.
612	101RS-9,BDR1,BP; 102RS-5	SCHUYLER	225	50
				CONTRACT NO. 72F14
ILLINOIS FED. AID PROJECT				



EXIST. CURVE 21
 PI STA. = 252+77.74
 $\Delta = 45^\circ 19' 35''$ (LT)
 $D = 4^\circ 39' 23''$
 $R = 1,130.50'$
 $T = 513.80'$
 $L = 973.44'$
 $E = 102.96'$
 $P =$
 $T.R. =$
 $S.E. RUN =$
 $P.C. STA. = 247+63.94$
 $P.T. STA. = 257+37.38$

MODEL: Default
 FILE: \\naafp\p\subsect-raw\benefit\com\p\INDOT\Documents\DOT Office\Director: 6\Projects\0627214\CAD\Drawn\CAD\Sheet\0627214-shp\plan30.dgn

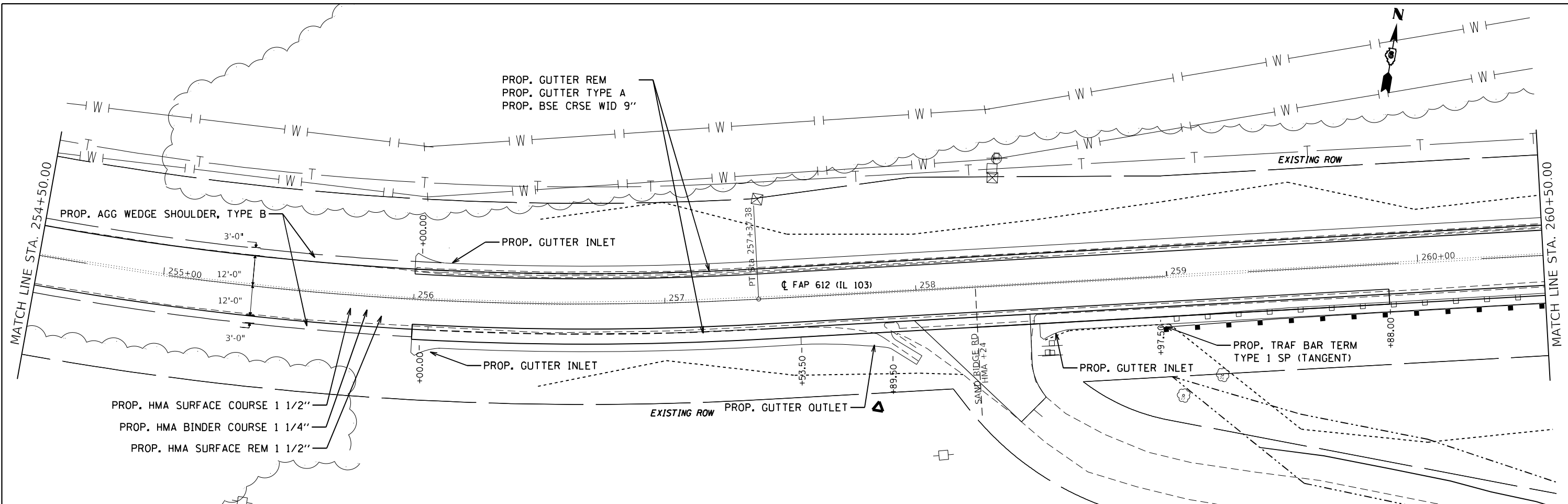
USER NAME = andrew.cisler	DESIGNED -	REVISED -
DRAWN -	REVISOR -	REVISOR -
PLOT SCALE = 40,0000 */ in.	CHECKED -	REVISOR -
PLOT DATE = 8/23/2023	DATE -	REVISOR -

**STATE OF ILLINOIS
DEPARTMENT OF TRANSPORTATION**

PLAN SHEETS IL 103

SCALE: SHEET 20 OF 34 SHEETS STA. TO STA.

F.A.P. RTE.	SECTION	COUNTY	TOTAL SHEETS	SHEET NO.
612	101RS-9,BDR1,BP; 102RS-5	SCHUYLER	225	51
				CONTRACT NO. 72F14
ILLINOIS FED. AID PROJECT				



MODEL: Default
 FILE: \\mupc-pub\uldr-cw-beadley.com\P\I\DOT\Documents\DOT Office\Dir\dr. E\Project\0672F14\CADD\Drawn\CAD\sheet\0672F14-shp\plan21.dgn

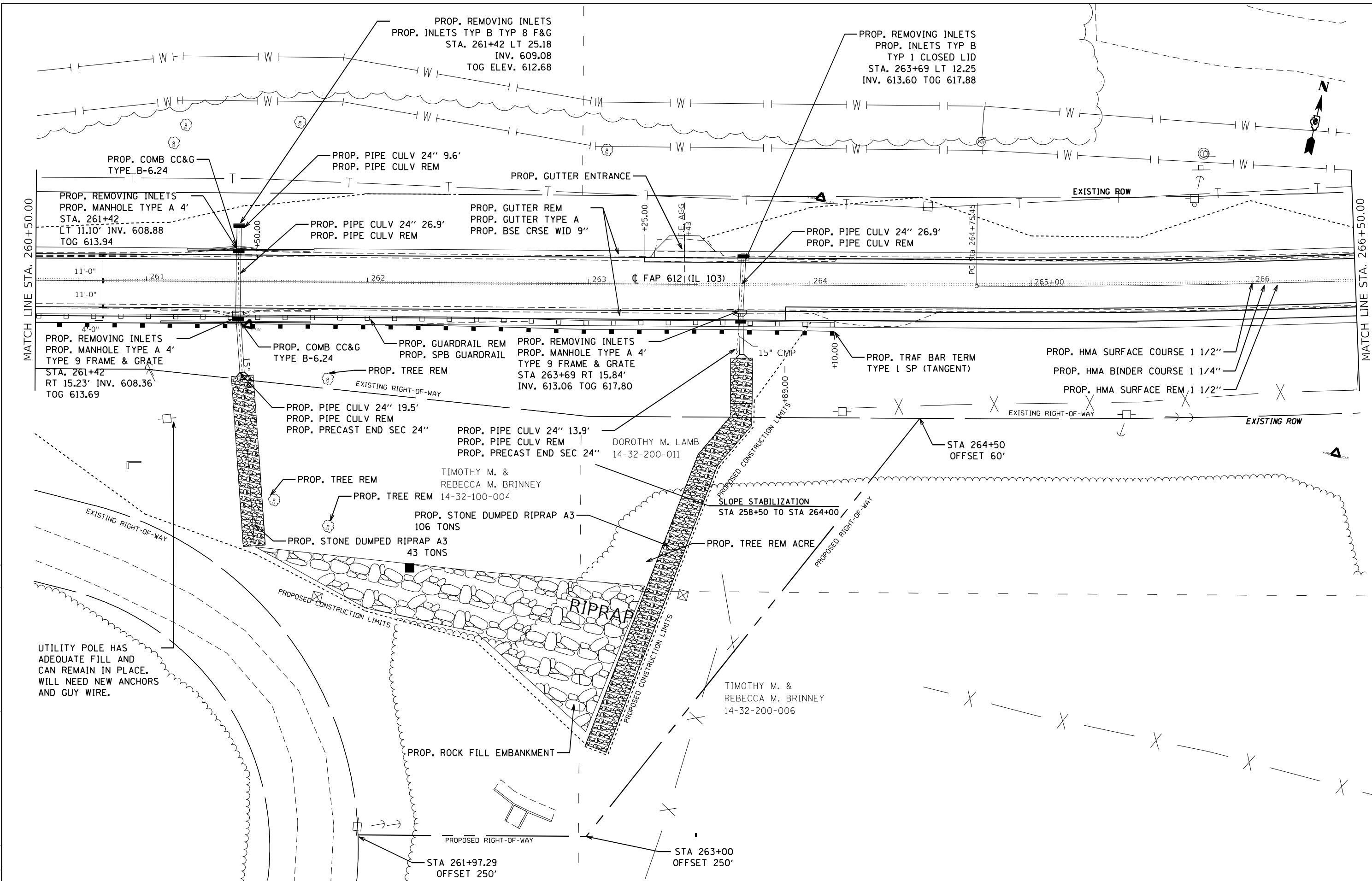
USER NAME = andrew.cisler	DESIGNED -	REVISED -
	DRAWN -	REVISED -
PLOT SCALE = 40,0000 * / in.	CHECKED -	REVISED -
PLOT DATE = 8/23/2023	DATE -	REVISED -

STATE OF ILLINOIS
DEPARTMENT OF TRANSPORTATION

PLAN SHEETS IL 103

SCALE: SHEET 21 OF 34 SHEETS STA. TO STA.

F.A.P. RTE.	SECTION	COUNTY	TOTAL SHEETS	SHEET NO.
612	101RS-9,BDR1,BP; 102RS-5	SCHUYLER	225	52
CONTRACT NO. 72F14				
ILLINOIS FED. AID PROJECT				



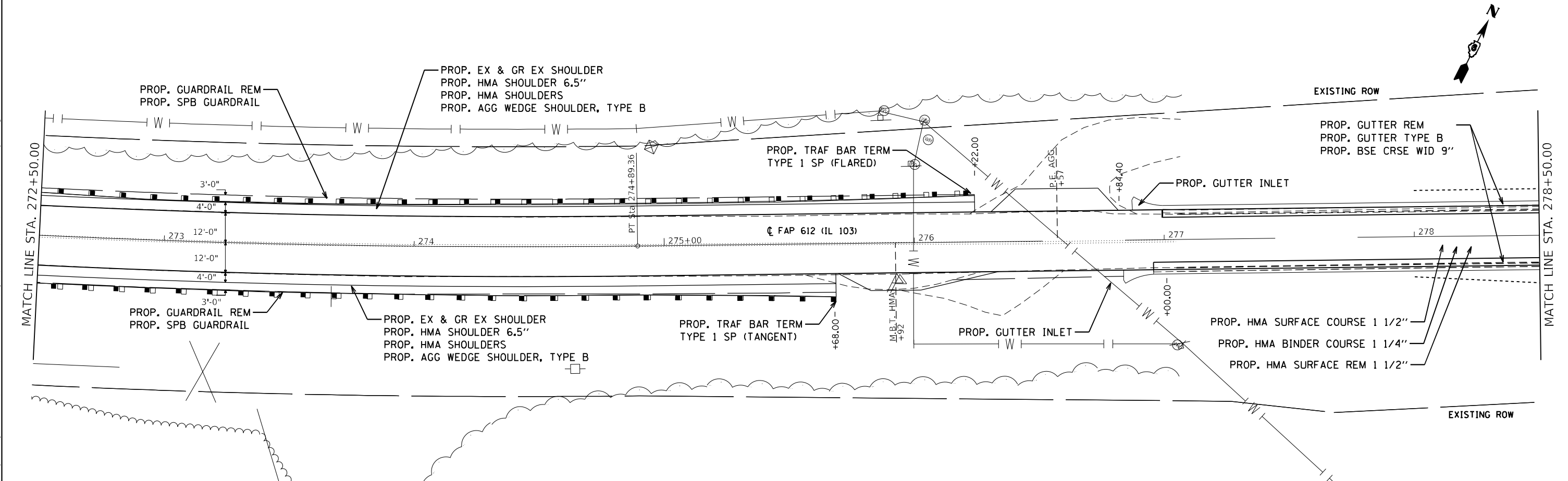
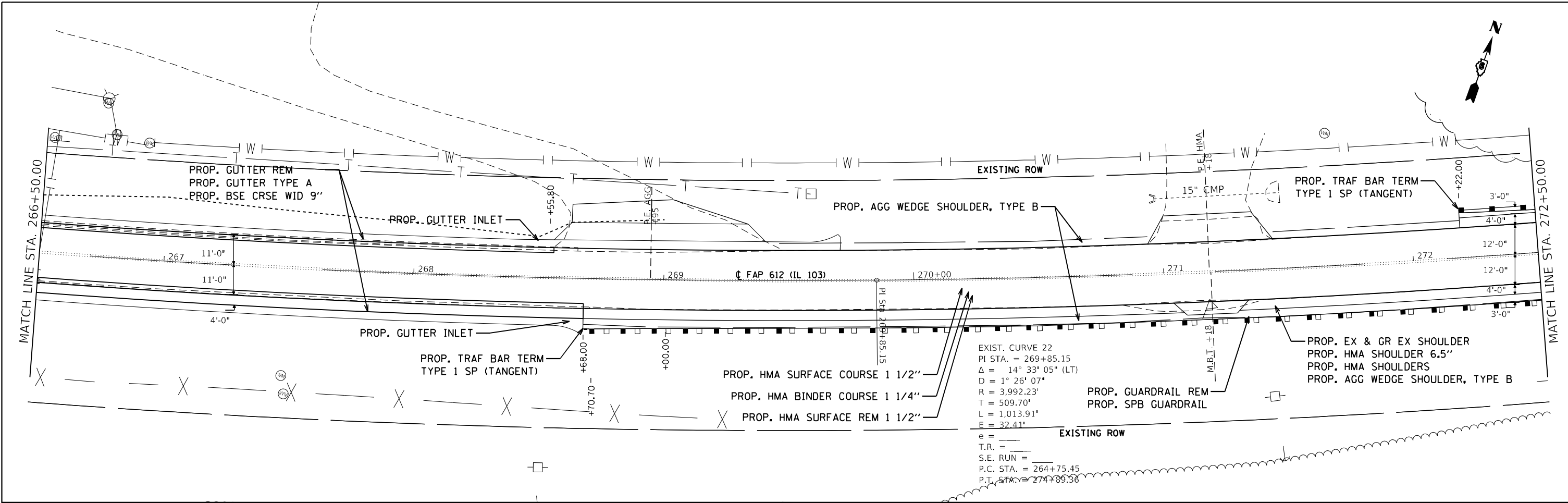
MODEL: Default
 FILE: 612_rte_101r5-9_bdr1_b_p_102r5-5.dwg
 PROJECT: 101R5-9_BDR1_B_P_102R5-5
 SHEET: 53

USER NAME = andrew.cisler	DESIGNED -	REVISED -
DRAWN -	REVISIONS -	
PLOT SCALE = 40,0000 * / in.	CHECKED -	REVISED -
PLOT DATE = 8/23/2023	DATE -	REVISED -

STATE OF ILLINOIS
DEPARTMENT OF TRANSPORTATION

SCALE:		SHEET 22	OF 34	SHEETS	STA.	TO STA.
--------	--	----------	-------	--------	------	---------

F.A.P. RTE.	SECTION	COUNTY	TOTAL SHEETS	SHEET NO.
612	101RS-9,BDR1,BP; 102RS-5	SCHUYLER	225	53
ILLINOIS FED. AID PROJECT			CONTRACT NO. 72F14	



MODEL: Default
 FILE NAME: p:\projects\7214\CADD\Drawings\Drawings\7214\asphplan\p10.dgn

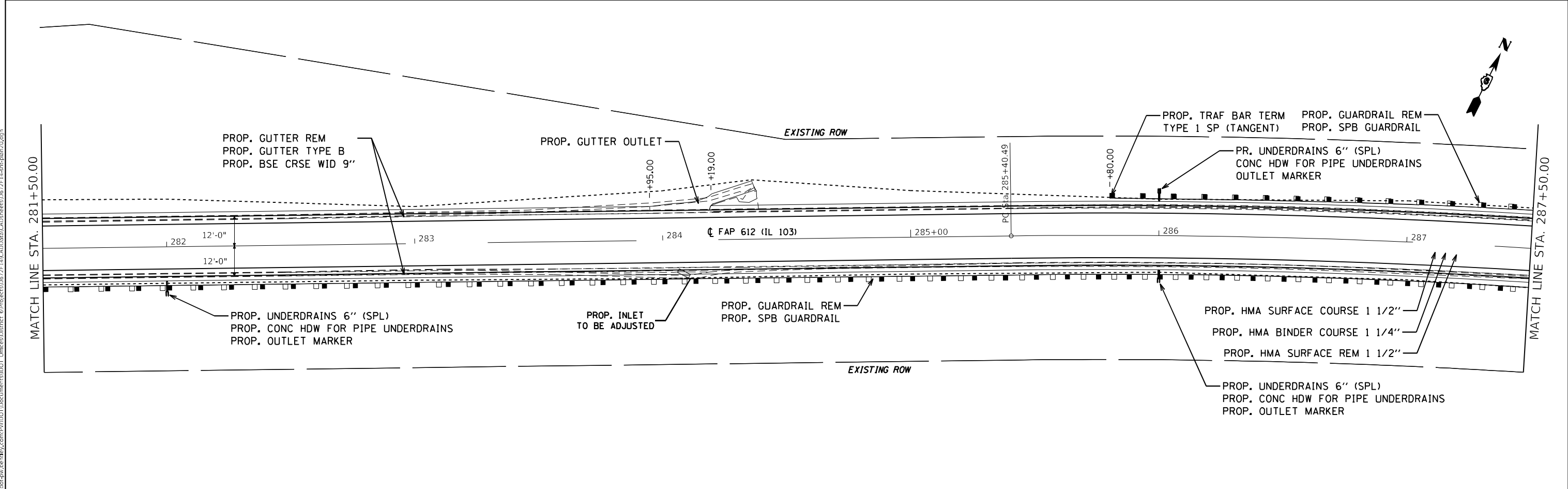
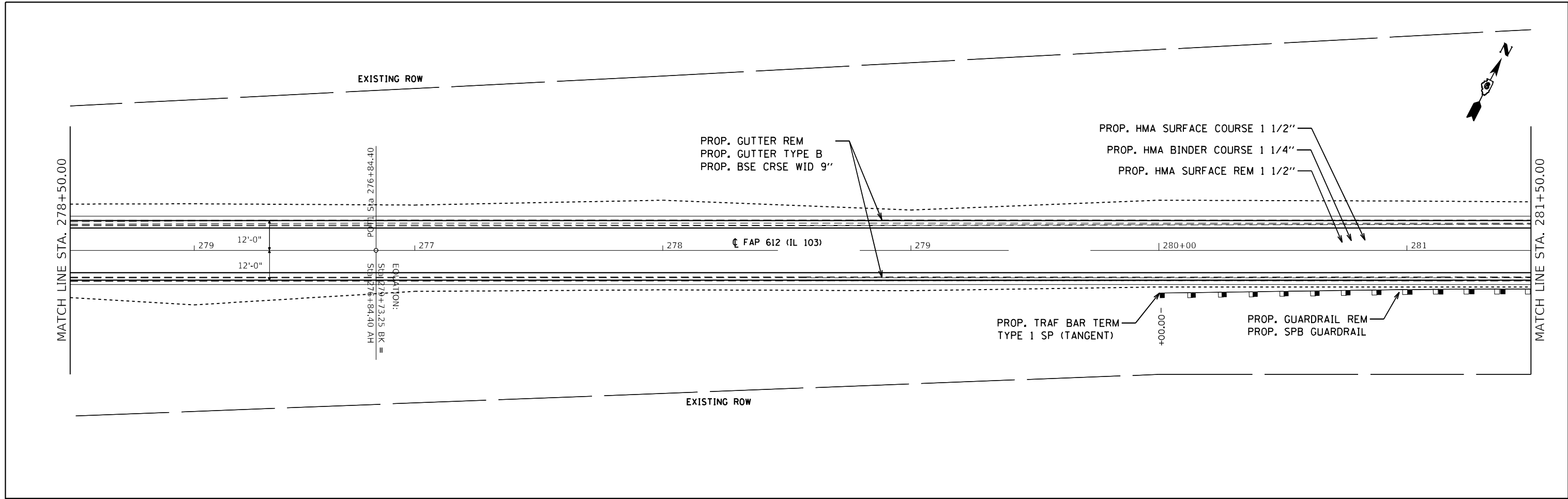
USER NAME = andrew.cliser	DESIGNED -	REVISED -
PLOT SCALE = 40,0000 * / in.	DRAWN -	REVISED -
PLOT DATE = 8/25/2023	CHECKED -	REVISED -
	DATE -	REVISED -

**STATE OF ILLINOIS
 DEPARTMENT OF TRANSPORTATION**

PLAN SHEETS IL 103

SCALE: SHEET 23 OF 34 SHEETS STA. TO STA.

F.A.P. RTE.	SECTION	COUNTY	TOTAL SHEETS	SHEET NO.
612	101RS-9, BDR1, BP, 102RS-5	SCHUYLER	225	54
CONTRACT NO. 72F14				
ILLINOIS FED. AID PROJECT				



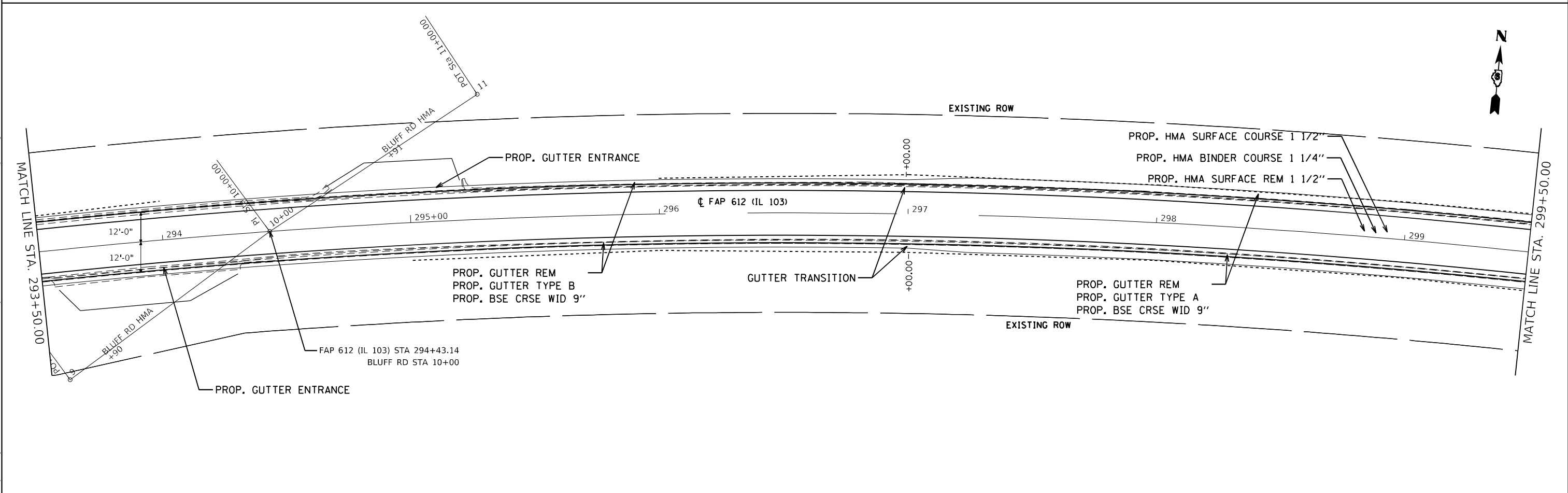
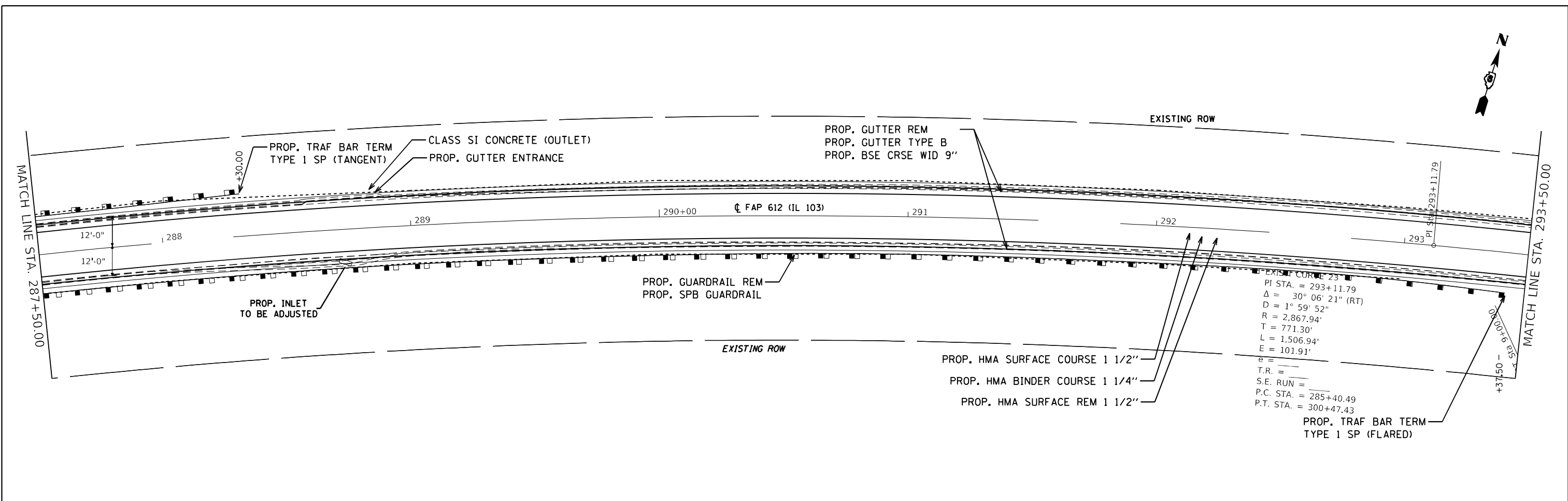
MODEL: Default
 FILE: Mainfile.pia
 SUBJECT: new_bentley.com
 PLOT DATE: 8/23/2023
 PROJECT: I:\Projects\DOT\Documents\DOT Office\Drawings\612RTE\14\CD\Drawings\CD\Sheets\612RTE14\shp\plan30.dgn

USER NAME = andrew.cisler	DESIGNED -	REVISED -
	DRAWN -	REVISED -
PLOT SCALE = 40,0000 * / in.	CHECKED -	REVISED -
PLOT DATE = 8/23/2023	DATE -	REVISED -

**STATE OF ILLINOIS
DEPARTMENT OF TRANSPORTATION**

PLAN SHEETS IL 103			
SCALE:	SHEET 24	OF 34 SHEETS	STA. TO STA.

F.A.P. RTE.	SECTION	COUNTY	TOTAL SHEETS	SHEET NO.
612	101RS-9,BDR1,BP; 102RS-5	SCHUYLER	225	55
CONTRACT NO. 72F14			ILLINOIS FED. AID PROJECT	



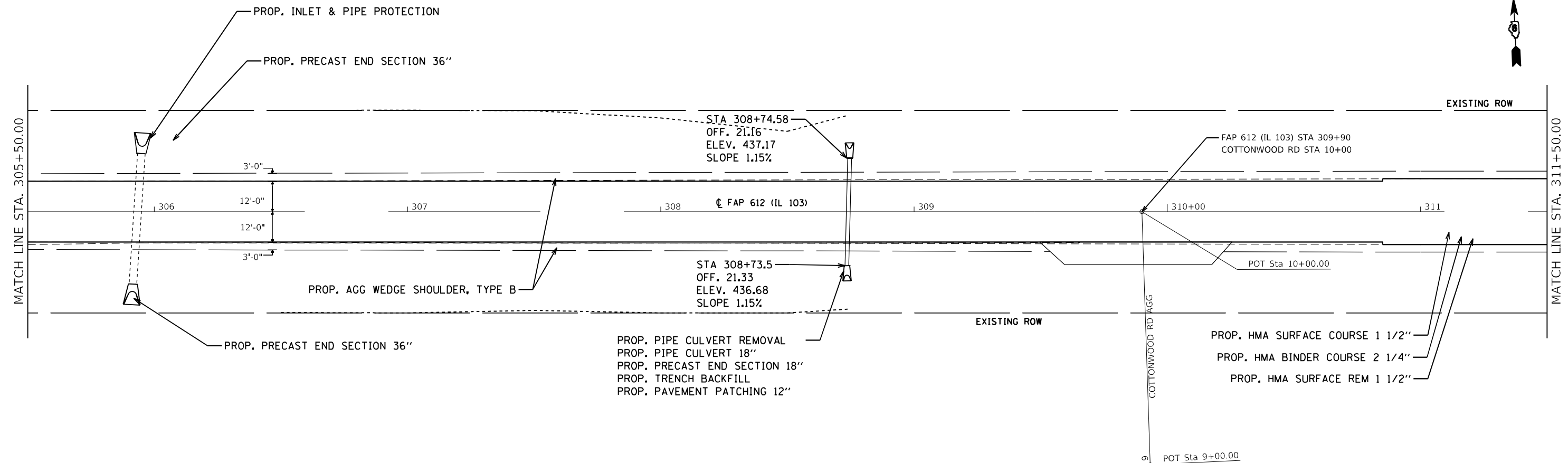
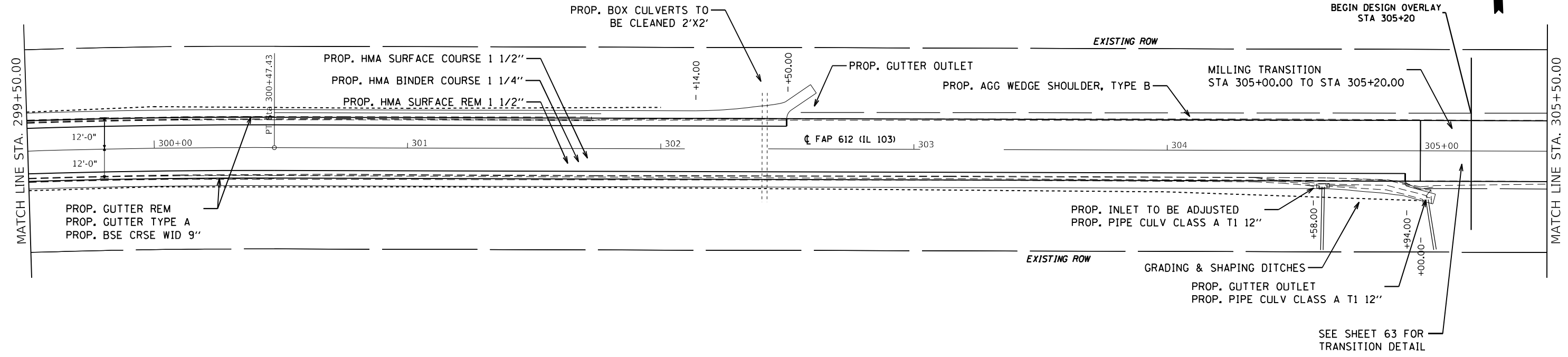
MODEL: D:\default
 FILE: 612RTE.dwg
 PROJECT: I:\DOT\Documents\11001\DOT\Office\Director\Projects\612RTE\11001\612RTE.dwg

USER NAME = andrew.dlsler	DESIGNED -	REVISED -
DRAWN -	REVISED -	
PLOT SCALE = 40,0000 * / in.	CHECKED -	REVISED -
PLOT DATE = 8/23/2023	DATE -	REVISED -

STATE OF ILLINOIS
DEPARTMENT OF TRANSPORTATION

PLAN SHEETS IL 103
 SCALE: SHEET 25 OF 34 SHEETS STA. TO STA.

F.A.P. RTE.	SECTION	COUNTY	TOTAL SHEETS	SHEET NO.
612	101RS-9,BDR1,BP; 102RS-5	SCHUYLER	225	56
				CONTRACT NO. 72F14
ILLINOIS FED. AID PROJECT				



MODEL: Default
 FILE: \\nafe-pw-bentley.com\P\DOT\Documents\DOT Office\Drawings\610672714\CADD\Drawings\610672714\shp\plan30.dgn

USER NAME = andrew.cisler	DESIGNED -	REVISED -
	DRAWN -	REVISED -
PLOT SCALE = 40,0000 * / in.	CHECKED -	REVISED -
PLOT DATE = 8/23/2023	DATE -	REVISED -

STATE OF ILLINOIS
DEPARTMENT OF TRANSPORTATION

PLAN SHEETS IL 103
 SCALE: SHEET 26 OF 34 SHEETS STA. TO STA.

F.A.P. RTE.	SECTION	COUNTY	TOTAL SHEETS	SHEET NO.
612	101RS-9,BDR1,BP; 102RS-5	SCHUYLER	225	57
				CONTRACT NO. 72F14
ILLINOIS FED. AID PROJECT				



MATCH LINE STA. 311+50.00

EXISTING ROW

PROP. HMA SURFACE COURSE 1 1/2"
 PROP. HMA BINDER COURSE 2 1/4"
 PROP. HMA SURFACE REM 1 1/2"

3'-0"
 13'-0"
 13'-0"
 3'-0"

312

313

314

☺ FAP 612 (IL 103)

315+00

316

317

PROP. AGG WEDGE SHOULDER, TYPE B

EXISTING ROW

MATCH LINE STA. 317+50.00



MATCH LINE STA. 317+50.00

EXISTING ROW

PROP. HMA SURFACE COURSE 1 1/2"
 PROP. HMA BINDER COURSE 2 1/4"
 PROP. HMA SURFACE REM 1 1/2"

3'-0"
 13'-0"
 13'-0"
 3'-0"

318

319

320+00

☺ FAP 612 (IL 103)

321

322

323

PROP. AGG WEDGE SHOULDER, TYPE B

EXISTING ROW

MATCH LINE STA. 323+50.00

MODEL: D:\default
 FILE: 612-9-11-2023-14-10-00.dwg
 PROJECT: I:\Projects\DOT Office\Drawings\612-9-11-2023-14-10-00.dwg

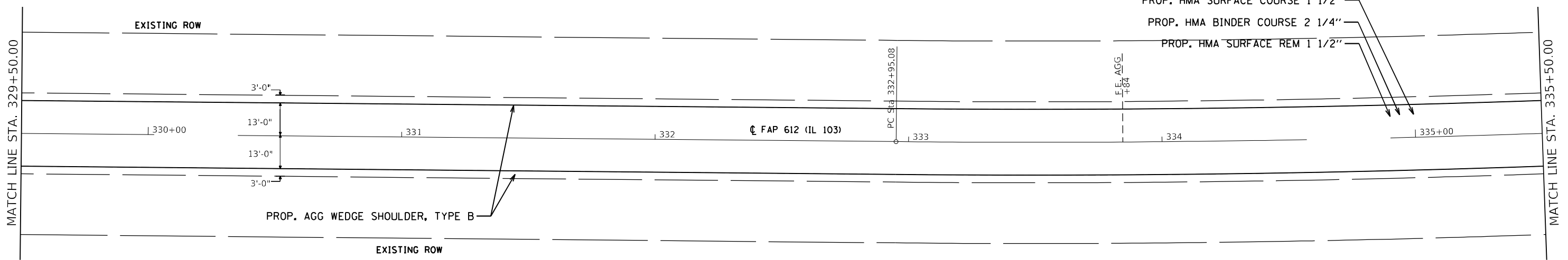
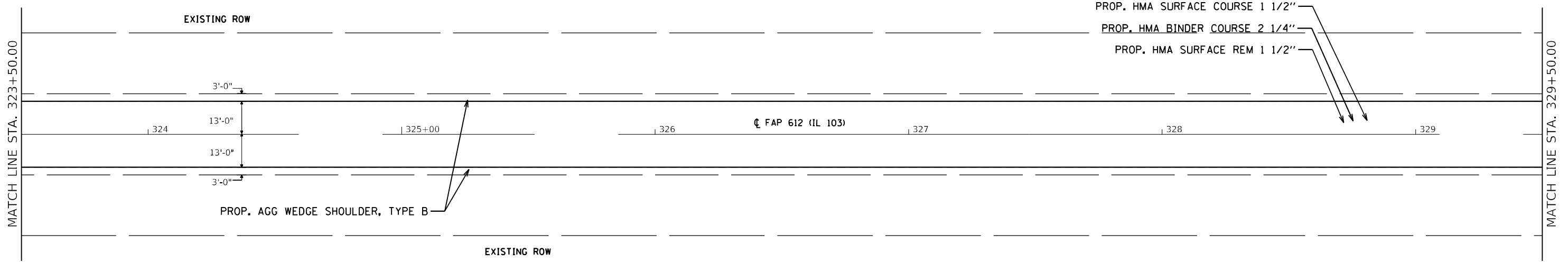
USER NAME = andrew.cisler	DESIGNED -	REVISED -
PLOT SCALE = 40,0000 * / in.	DRAWN -	REVISED -
PLOT DATE = 8/25/2023	CHECKED -	REVISED -
	DATE -	REVISED -

STATE OF ILLINOIS
 DEPARTMENT OF TRANSPORTATION

PLAN SHEETS IL 103

SCALE: SHEET 27 OF 34 SHEETS STA. TO STA.

F.A.P. RTE.	SECTION	COUNTY	TOTAL SHEETS	SHEET NO.
612	101RS-9,BDR1,BP; 102RS-5	SCHUYLER	225	58
			CONTRACT NO. 72F14	
			ILLINOIS FED. AID PROJECT	



MODEL: Default
 FILE: h:\mifp_p\p\subject-aw-beadley.com\PIV\DOT\Documents\DOT Office\Drawings\610672F14\CADD\Drawings\610672F14.dwg
 PLOT DATE = 8/25/2023

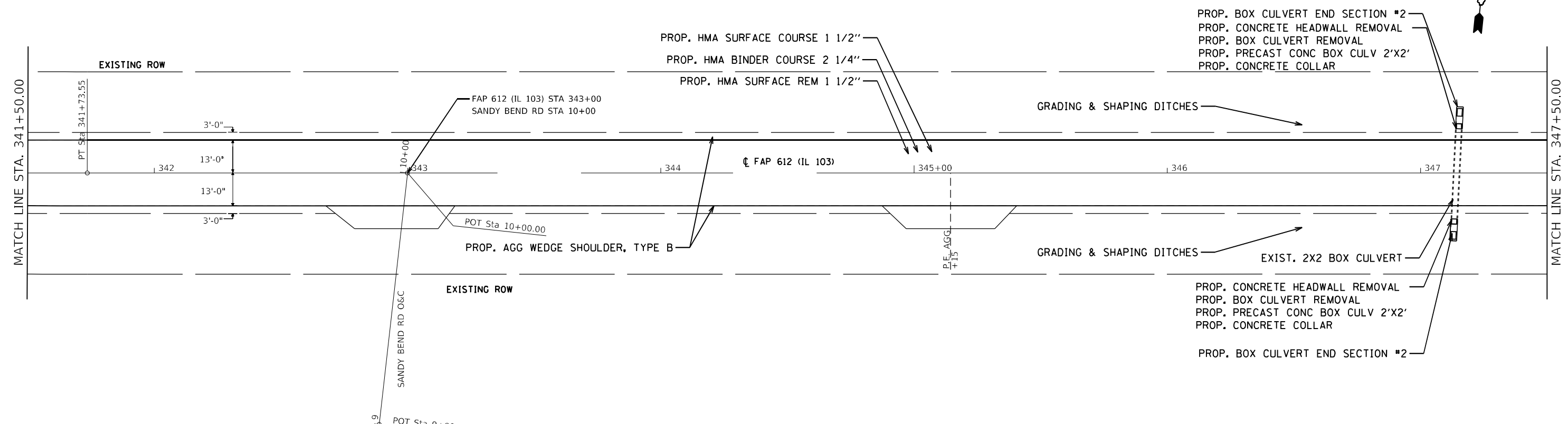
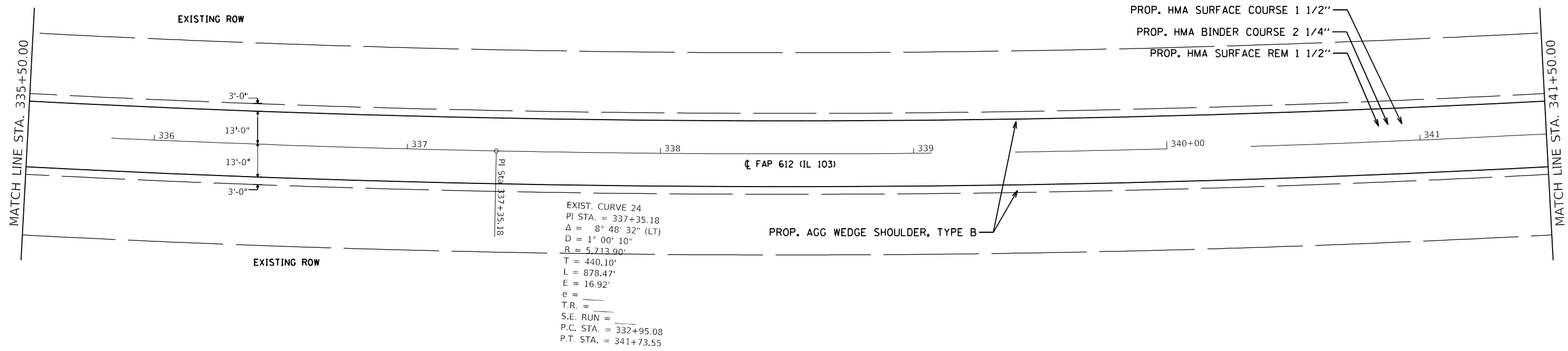
USER NAME = andrew.cisler	DESIGNED -	REVISED -
	DRAWN -	REVISED -
PLOT SCALE = 40,0000 * / in.	CHECKED -	REVISED -
PLOT DATE = 8/25/2023	DATE -	REVISED -

**STATE OF ILLINOIS
DEPARTMENT OF TRANSPORTATION**

PLAN SHEETS IL 103

SCALE: SHEET 28 OF 34 SHEETS STA. TO STA.

F.A.P. RTE.	SECTION	COUNTY	TOTAL SHEETS	SHEET NO.
612	101RS-9,BDRI,BP; 102RS-5	SCHUYLER	225	59
				CONTRACT NO. 72F14
		ILLINOIS	FED. AID PROJECT	



MODEL: Default
 FILE NAME: p:\ultra-new-bentley.com\p\w\dot\Documents\DOT Office\Drawings\61022714\CADD\Drawings\61022714-14-shp\plan30.dgn

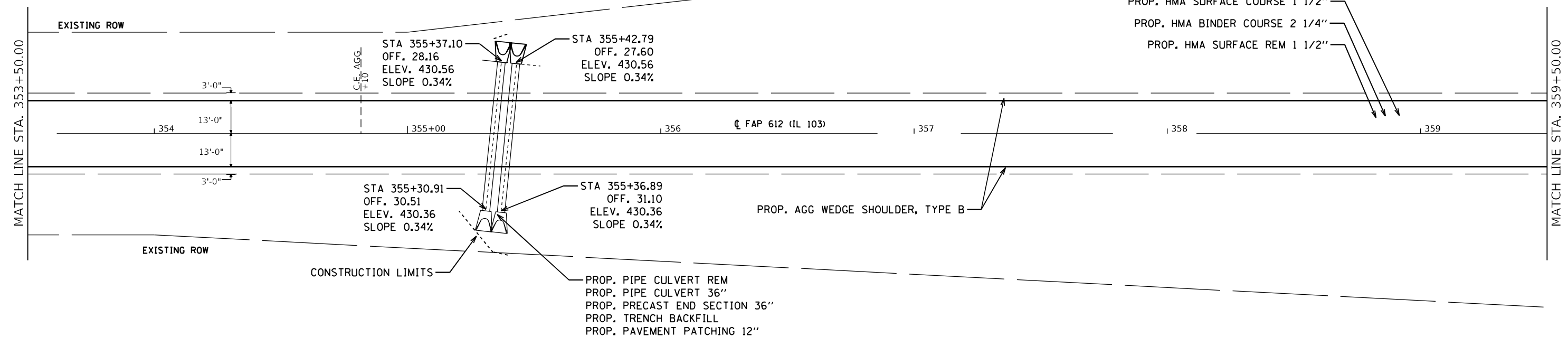
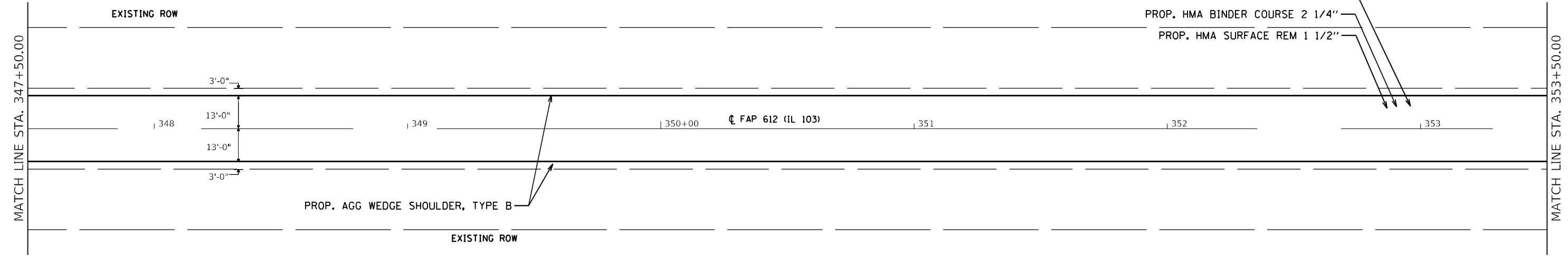
USER NAME = andrew.cisler	DESIGNED -	REVISED -
DRAWN -	REVISOR -	REVISOR -
PLOT SCALE = 40,0000 * / in.	CHECKED -	REVISOR -
PLOT DATE = 8/25/2023	DATE -	REVISOR -

STATE OF ILLINOIS
DEPARTMENT OF TRANSPORTATION

PLAN SHEETS IL 103

SCALE: SHEET 29 OF 34 SHEETS STA. TO STA.

F.A.P. RTE.	SECTION	COUNTY	TOTAL SHEETS	SHEET NO.
612	101RS-9,BDR1,BP; 102RS-5	SCHUYLER	225	60
CONTRACT NO. 72F14			ILLINOIS FED. AID PROJECT	



MODEL: Default
 FILE: Mainfile.pia
 SUBJECT: new benchday.com\PIV\DOT\Documents\DOT Office\Director: E:\Project\10672714\CADD\Drawings\CADD\Sheet\10672714-shp\plan30.dgn

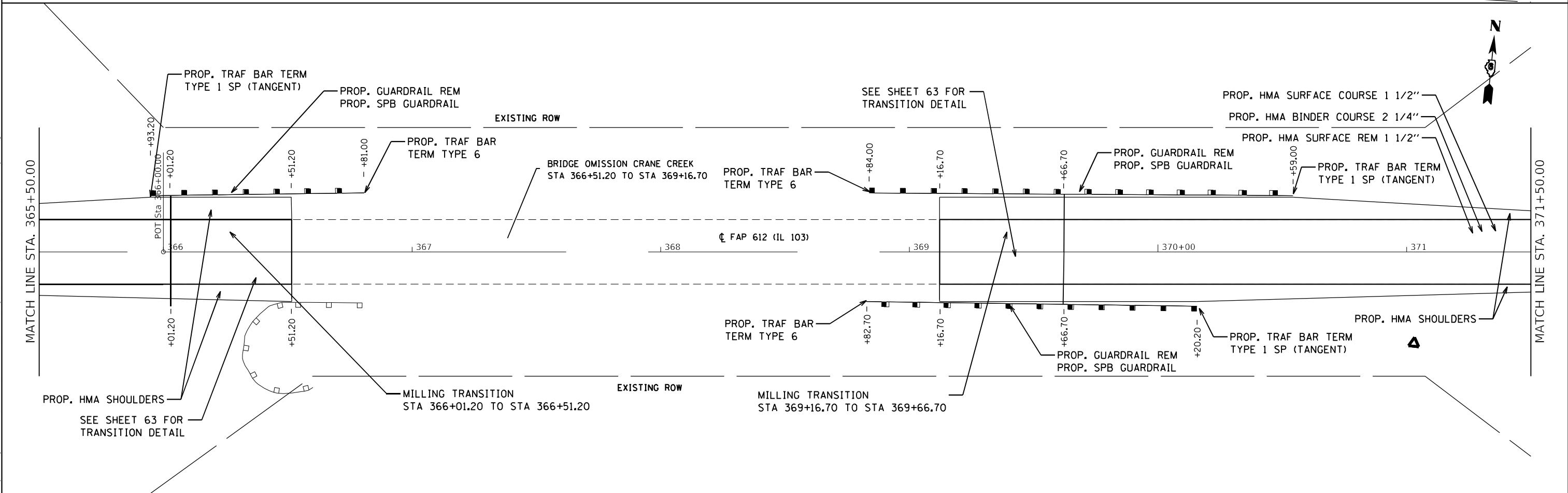
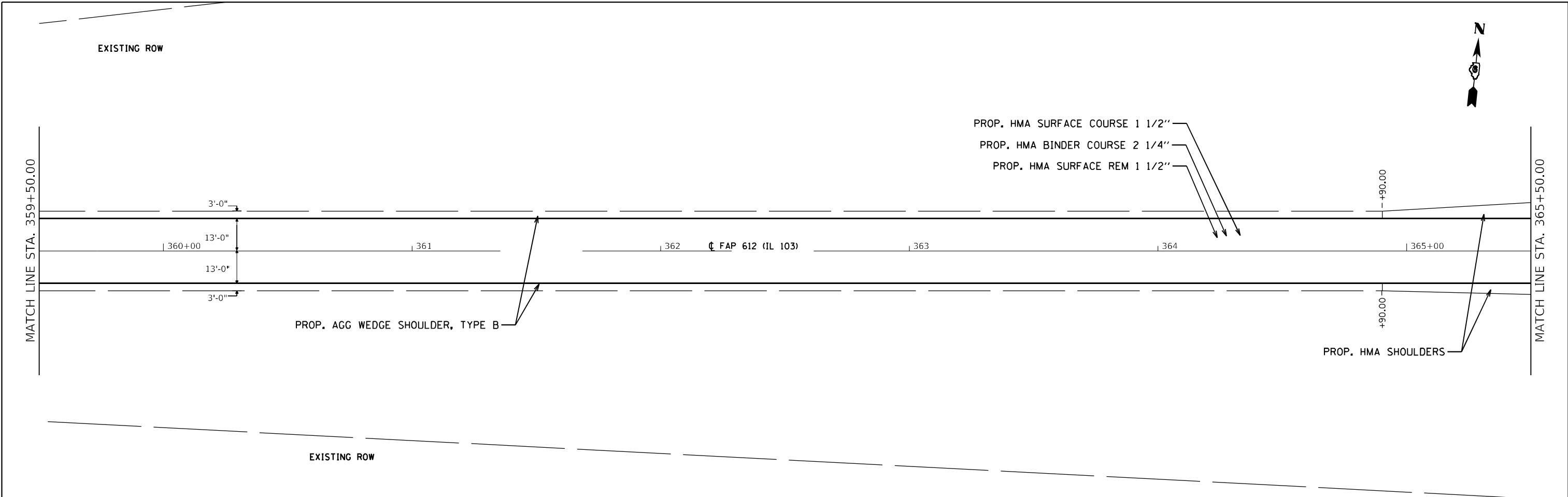
USER NAME = andrew.cisler	DESIGNED -	REVISED -
DRAWN -	REVISIONS -	
PLOT SCALE = 40,0000 * / in.	CHECKED -	REVISED -
PLOT DATE = 8/23/2023	DATE -	REVISED -

STATE OF ILLINOIS
DEPARTMENT OF TRANSPORTATION

PLAN SHEETS IL 103

SCALE: SHEET 30 OF 34 SHEETS STA. TO STA.

F.A.P. RTE.	SECTION	COUNTY	TOTAL SHEETS	SHEET NO.
612	101RS-9,BDR1,BP; 102RS-5	SCHUYLER	225	61
CONTRACT NO. 72F14			ILLINOIS FED. AID PROJECT	



MODEL: Default
 FILE: \\nafe-pw-bentley.com\plm\p01\Documents\DOT Office\Drawings\6100\Drawings\CAD\Sheets\6100\6100\6100.dgn

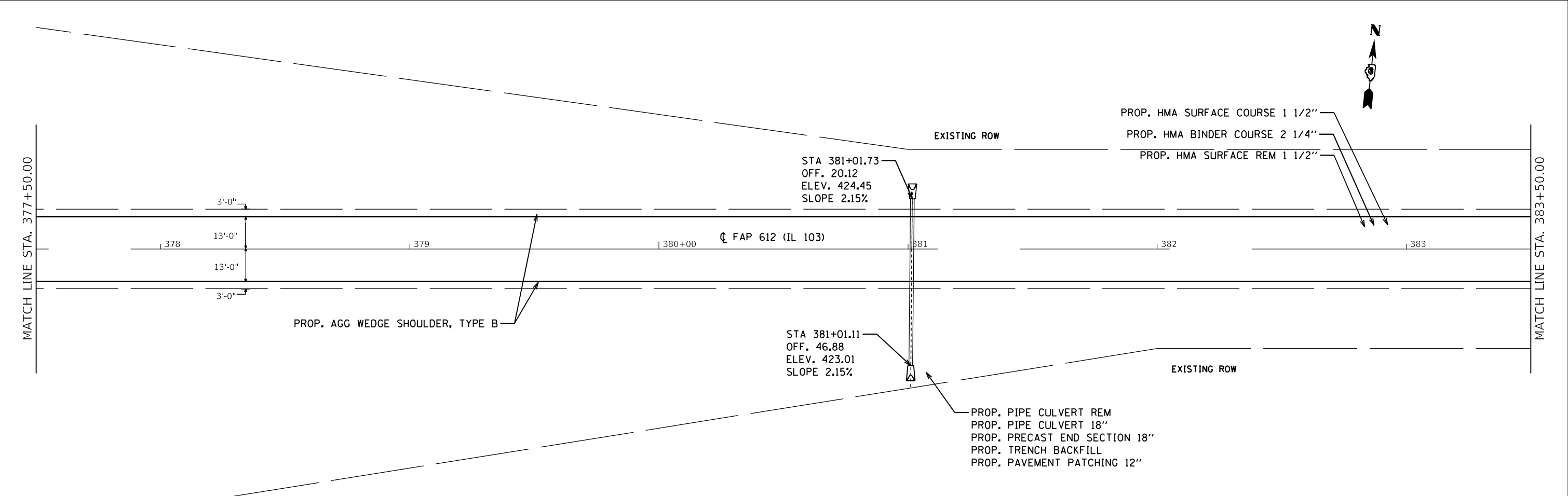
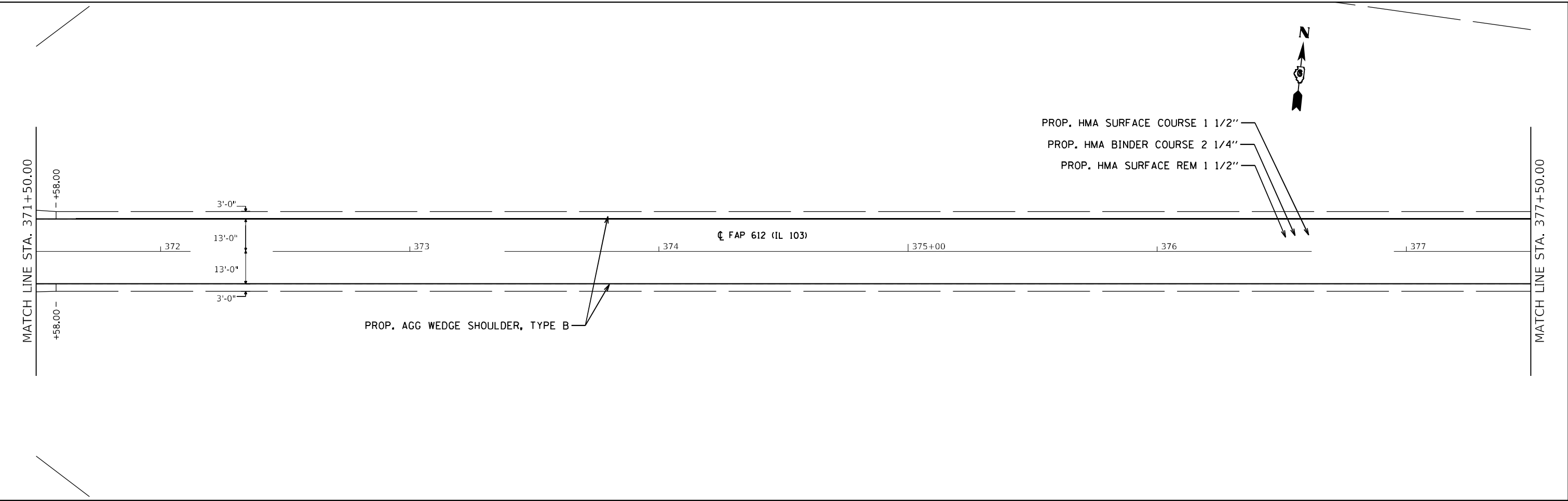
USER NAME = andrew.cisler	DESIGNED -	REVISED -
	DRAWN -	REVISED -
PLOT SCALE = 40,0000 * / in.	CHECKED -	REVISED -
PLOT DATE = 8/23/2023	DATE -	REVISED -

STATE OF ILLINOIS
DEPARTMENT OF TRANSPORTATION

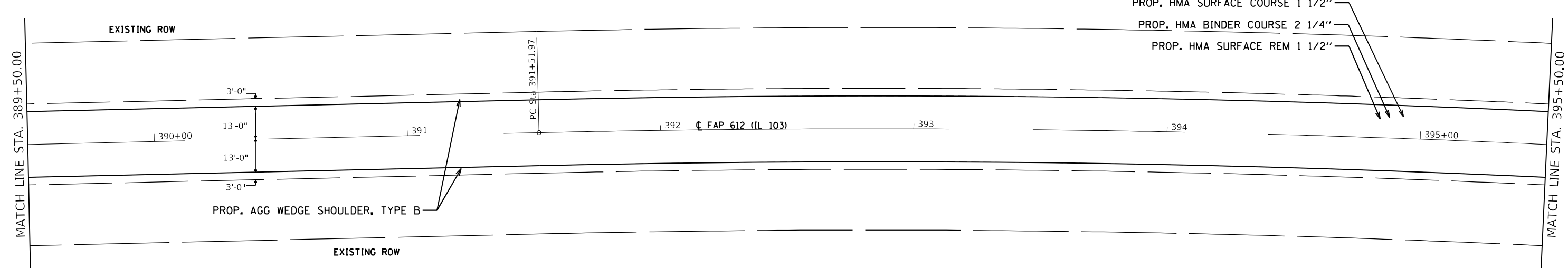
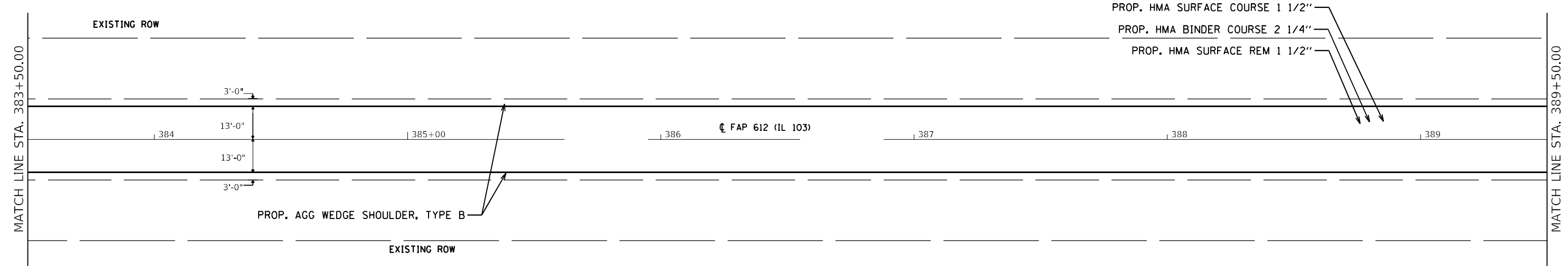
PLAN SHEETS IL 103
 SCALE: SHEET 31 OF 34 SHEETS STA. TO STA.

F.A.P. RTE.	SECTION	COUNTY	TOTAL SHEETS	SHEET NO.
612	101RS-9,BDR1,BP; 102RS-5	SCHUYLER	225	62
CONTRACT NO. 72F14				
ILLINOIS FED. AID PROJECT				

MODEL: D:\p\proj\14\1400000\1400000\CADD\Drawings\1400000\CADD\Drawings\1400000\1400000.dwg
 FILE NAME: 1400000.dwg
 PLOT DATE: 8/23/2023



USER NAME = andrew.cisler PLOT SCALE = 40,0000 * / in. PLOT DATE = 8/23/2023	DESIGNED - DRAWN - CHECKED - DATE -	REVISED - REVISED - REVISED - REVISED -	STATE OF ILLINOIS DEPARTMENT OF TRANSPORTATION	PLAN SHEETS IL 103	SCALE: SHEET 32 OF 34 SHEETS STA. TO STA.	<table border="1" style="width: 100%; border-collapse: collapse;"> <tr> <th>F.A.P. RTE.</th> <th>SECTION</th> <th>COUNTY</th> <th>TOTAL SHEETS</th> <th>SHEET NO.</th> </tr> <tr> <td>612</td> <td>101RS-9,8DRI,8P; 102RS-5</td> <td>SCHUYLER</td> <td>225</td> <td>63</td> </tr> <tr> <td colspan="5" style="text-align: center;">CONTRACT NO. 72F14</td> </tr> <tr> <td colspan="5" style="text-align: center;">ILLINOIS FED. AID PROJECT</td> </tr> </table>	F.A.P. RTE.	SECTION	COUNTY	TOTAL SHEETS	SHEET NO.	612	101RS-9,8DRI,8P; 102RS-5	SCHUYLER	225	63	CONTRACT NO. 72F14					ILLINOIS FED. AID PROJECT				
F.A.P. RTE.	SECTION	COUNTY	TOTAL SHEETS	SHEET NO.																						
612	101RS-9,8DRI,8P; 102RS-5	SCHUYLER	225	63																						
CONTRACT NO. 72F14																										
ILLINOIS FED. AID PROJECT																										



MODEL: Default
 FILE: Mainfile.pia
 SUBJECT: new bench by com
 PLOT DATE: 8/25/2023

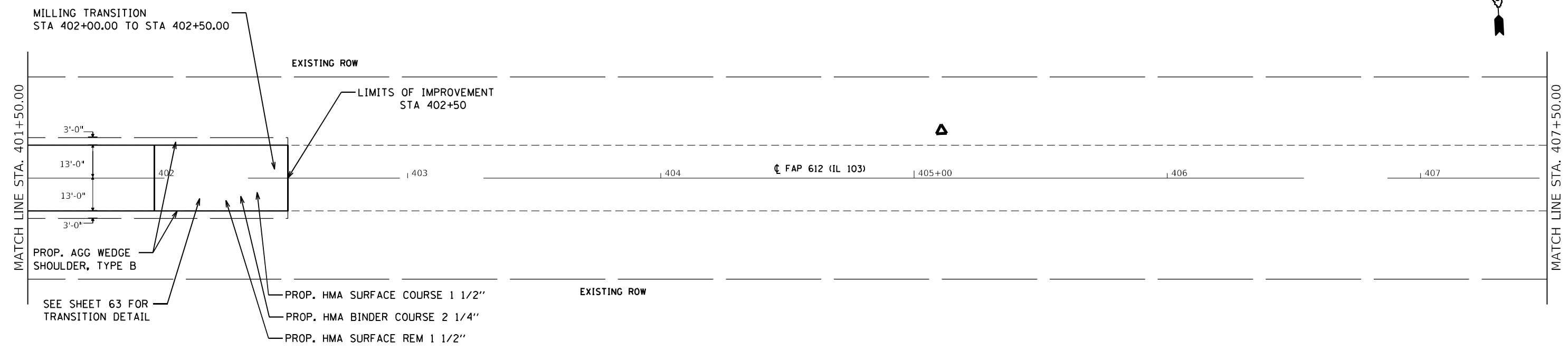
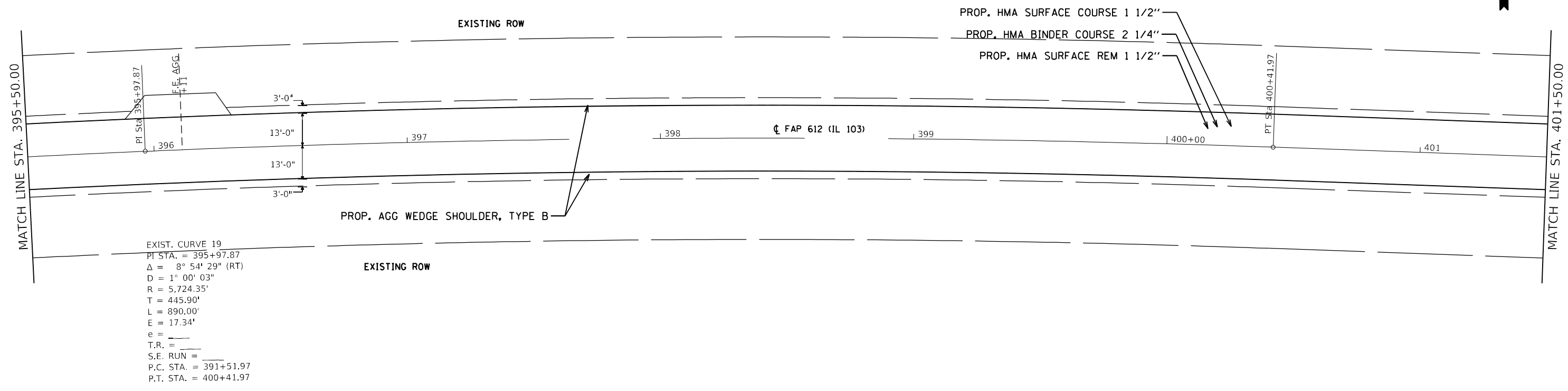
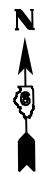
USER NAME = andrew.cisler	DESIGNED -	REVISED -
	DRAWN -	REVISED -
PLOT SCALE = 40,0000 * / in.	CHECKED -	REVISED -
PLOT DATE = 8/25/2023	DATE -	REVISED -

STATE OF ILLINOIS
DEPARTMENT OF TRANSPORTATION

PLAN SHEETS IL 103

SCALE: SHEET 33 OF 34 SHEETS STA. TO STA.

F.A.P. RTE.	SECTION	COUNTY	TOTAL SHEETS	SHEET NO.
612	101RS-9,BDRI,BP; 102RS-5	SCHUYLER	225	64
ILLINOIS FED. AID PROJECT			CONTRACT NO. 72F14	



MODEL: Default
 FILE: Mainfile.pia
 SUBJECT: new_bentley.com
 PLOT DATE: 8/25/2023
 PROJECT: I:\Projects\DOT\Documents\DOT Office\Drawings\612\612R5-9\BDR1,BP\102RS-5\14-shp\plan30.dgn

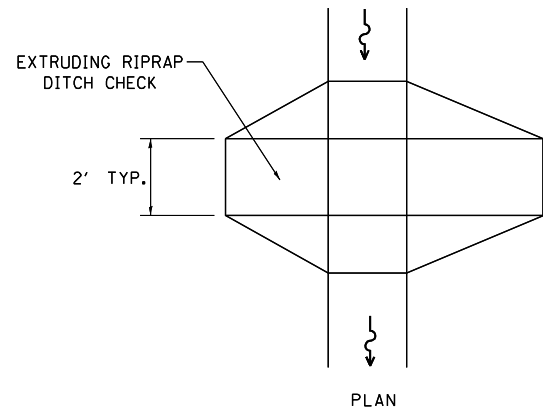
USER NAME =	andrew.cisler	DESIGNED -	REVISED -
DRAWN -		DRAWN -	REVISED -
PLOT SCALE =	40,0000 * / in.	CHECKED -	REVISED -
PLOT DATE =	8/25/2023	DATE -	REVISED -

STATE OF ILLINOIS
DEPARTMENT OF TRANSPORTATION

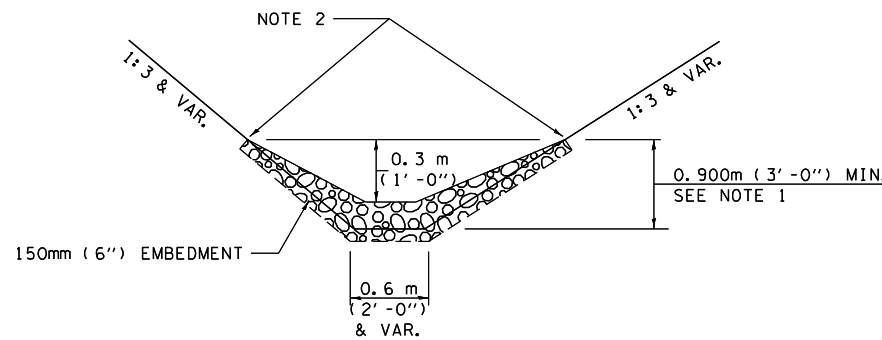
PLAN SHEETS IL 103

SCALE: SHEET 34 OF 34 SHEETS STA. TO STA.

F.A.P. RTE.	SECTION	COUNTY	TOTAL SHEETS	SHEET NO.
612	101RS-9,BDR1,BP; 102RS-5	SCHUYLER	225	65
ILLINOIS FED. AID PROJECT			CONTRACT NO. 72F14	

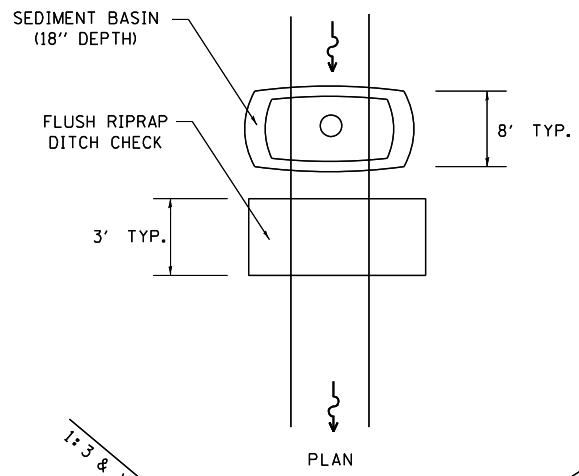


PLAN

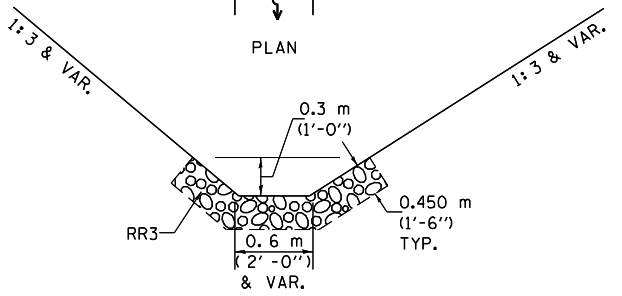


ELEVATION

OPTION 1
(EXTRUDING DITCH CHECK)
RECOMMENDED FOR AREAS
W/ RIPRAP DITCH LINING



PLAN



ELEVATION

OPTION 2
(FLUSH DITCH CHECK)
RECOMMENDED FOR AREAS
W/O RIPRAP DITCH LINING

STONE DUMPED RIPRAP DITCH CHECK
OPTIONS 1 & 2 OR
AS DIRECTED BY THE ENGINEER

NOTE 1: RIPRAP SHALL EXTEND FAR ENOUGH UP THE SLOPES TO ALLOW 0.3m (1') OVERTOPPING TO AVOID ERODING AROUND THE EDGES OF THE RIPRAP.

NOTE 2: ENDS SHALL BE TIED INTO SLOPES.

LEGEND FOR STORM WATER POLLUTION PREVENTION PLAN

ITEM	SYMBOL
AGGREGATE DITCH CHECK	
INLET PIPE PROTECTION	
PERIMETER EROSION BARRIER	
SEDIMENT BASINS EARTH EXCAVATION FOR EROSION CONTROL AGGREGATE (EROSION CONTROL)	
PRESERVE EXISTING TREES, WOODLANDS, AND UNDERSTORY (OUTSIDE CONSTRUCTION LIMITS)	
ITEM PLACED AT BEGINNING OF CONSTRUCTION (Requirement)	
ITEM PLACED AS DIRECTED BY ENGINEER (When required by situation)	
DIRECTION OF OVERLAND FLOW	

GENERAL NOTES:
All items shall be constructed as shown on this sheet,
on Standard 280001, and as directed by the Engineer.

Match Line Sta258+00.00

Match Line Sta265+87.50



MODEL: Default
FILE: \\naufp... \public\new\benef...com\PIV\DOT\Documents\DOT Office\District 6\Projects\0672F14\CADD\Drawn\CAD\Sheets\0672F14-er-0672F14.dgn

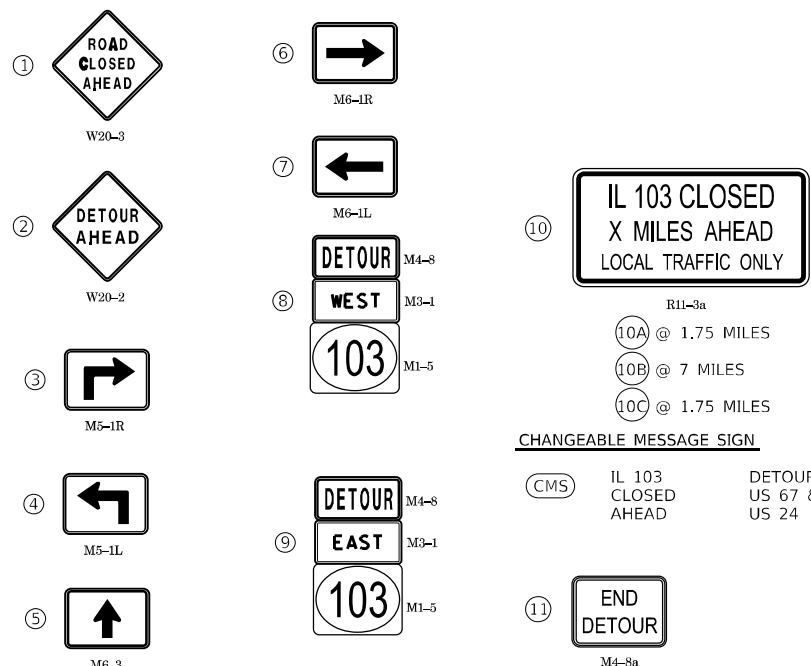
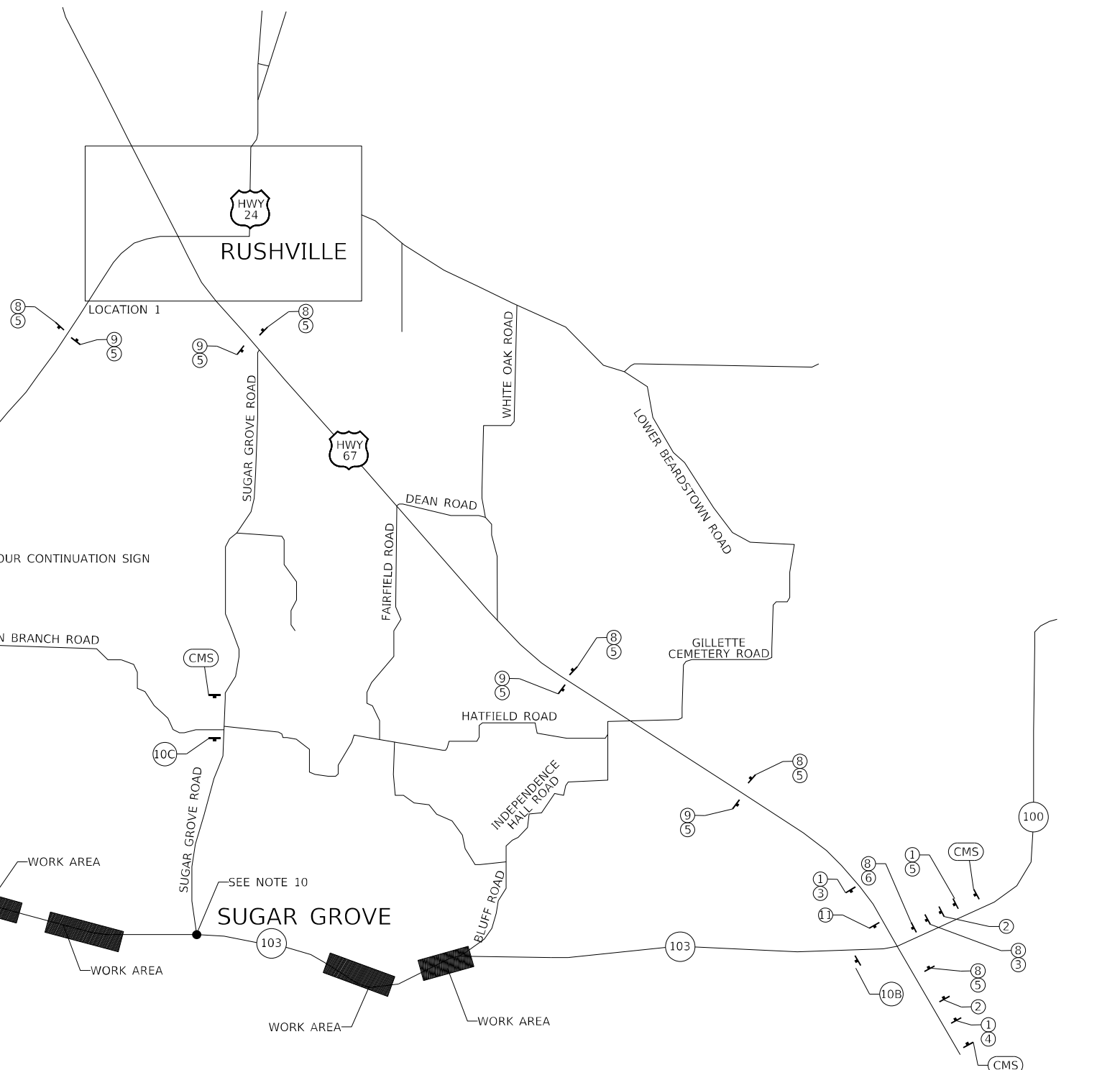
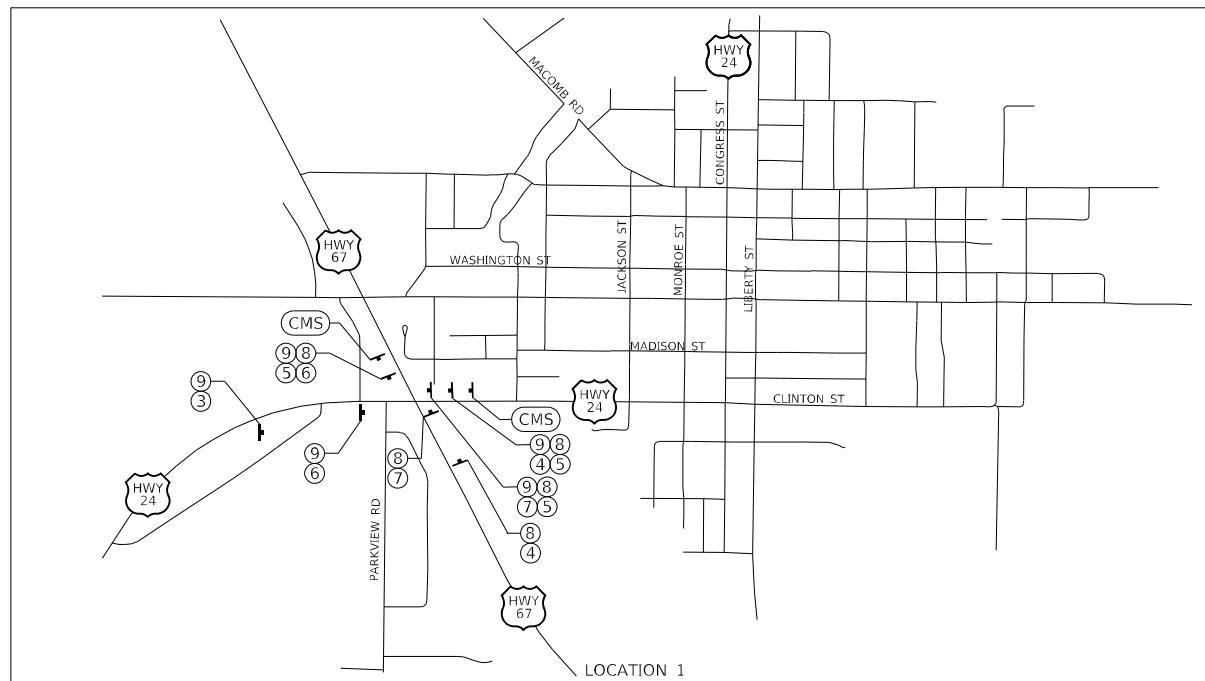
USER NAME = andrew.cisler	DESIGNED -	REVISED -
	DRAWN -	REVISED -
PLOT SCALE = 50,0000 * / in.	CHECKED -	REVISED -
PLOT DATE = 8/23/2023	DATE -	REVISED -

**STATE OF ILLINOIS
DEPARTMENT OF TRANSPORTATION**

EROSION SHEET

SCALE: SHEET 1 OF 1 SHEETS STA. TO STA.

F.A.P. RTE.	SECTION	COUNTY	TOTAL SHEETS	SHEET NO.
612	101RS-9,BDR1,BP; 102RS-5	SCHUYLER	225	68
ILLINOIS FED. AID PROJECT			CONTRACT NO. 72F14	



NOTES:

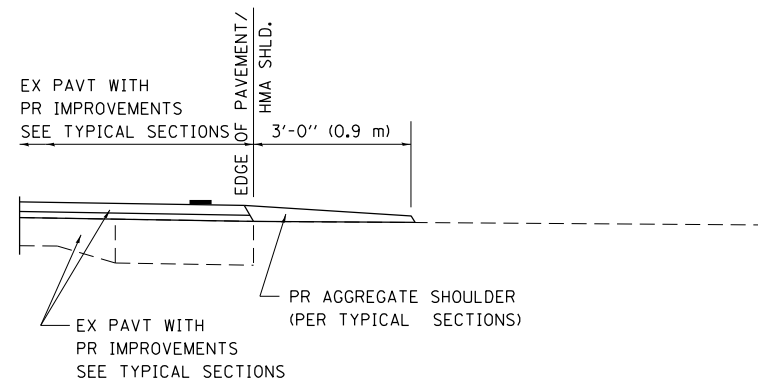
1. DETOUR SIGNS REQUIRED WILL BE SUPPLIED BY THE CONTRACTOR.
2. THE CONTRACTOR SHALL FURNISH THE POSTS AND ERECT SIGNS AT THE LOCATIONS SHOWN ON THIS SHEET, AS DIRECTED BY THE R.E./R.T. THE POSTS SHALL REMAIN THE PROPERTY OF THE CONTRACTOR.
3. THE ABOVE NOTED WORK SHALL BE PAID FOR AT THE CONTRACT UNIT PRICE, LUMP SUM, FOR DETOUR SIGNING AND NO OTHER COMPENSATION WILL BE ALLOWED.
4. SIGN SPACING WILL BE 400' OR TO FIT FIELD CONDITIONS.
5. THE HEIGHT TO THE BOTTOM OF THE LOWEST SIGN SHALL NOT BE LESS THAN 6'.
6. CONTRACTOR SHALL FURNISH ADVANCE WARNING SIGNS, ROAD CLOSURE SIGNS, CHANGEABLE MESSAGE SIGNS, AND TYPE 3 BARRICADES.
7. ALL ADVANCE WARNING SIGNS SHALL BE 48" FLUORESCENT ORANGE WITH FLASHING LIGHTS.
8. CHANGEABLE MESSAGE SIGNS SHALL BE PAID FOR SEPARATELY.
9. ERECTING ADDITIONAL DETOUR SIGNS OR LOAD LIMIT SIGNS ON LOCAL ROADS WILL BE THE RESPONSIBILITY OF THE LOCAL AGENCY.
10. ROAD CLOSED SIGNS AND WARNING SIGNS ON SUGAR GROVE ROAD INCLUDED IN COST OF BLR 22 STANDARD. TY 3 BARRICADES AND WARNING SIGNS ON IL 103 INCLUDED IN THE COST OF BLR 21 STANDARD. SIGNS SPECIFICALLY NOTED ON THIS DETOUR PLAN INCLUDED IN THE COST OF DETOUR SIGNING PAY ITEM.
11. DETOUR CONTINUATION SIGNS SHOULD BE PLACED APPROXIMATELY EVERY 2 MILES ALONG US 67 AND US 24. LOCATIONS ON MAP ARE APPROXIMATE AND AT THE DISCRETION OF THE ENGINEER.

FILE NAME =	USER NAME = andrew.cisler	DESIGNED -	REVISED -
p:\dot-pw\bentley.com\PWIDOT\Documents\DOT Offices\District 6\Projects\0672F14\CDRAWN\Drawings\0672F14-sht-detour.dgn		REVISIONS	REVISIONS
Default	PLOT SCALE = 2.0000' / in.	CHECKED -	REVISED -
	PLOT DATE = 8/25/2023	DATE -	REVISED -

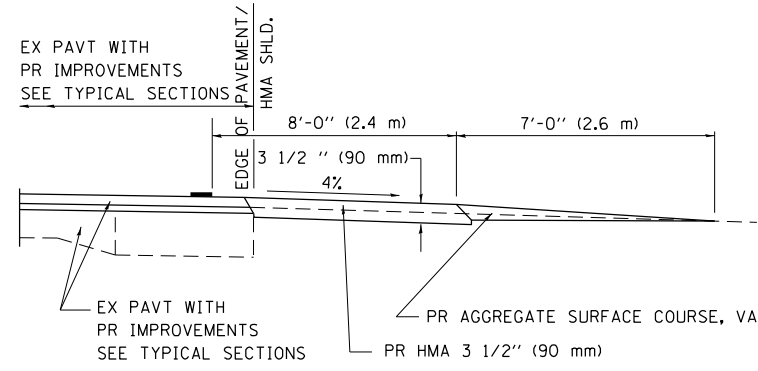
**STATE OF ILLINOIS
DEPARTMENT OF TRANSPORTATION**

DETOUR PLAN	
SCALE:	SHEET 1 OF 1 SHEETS STA. TO STA.

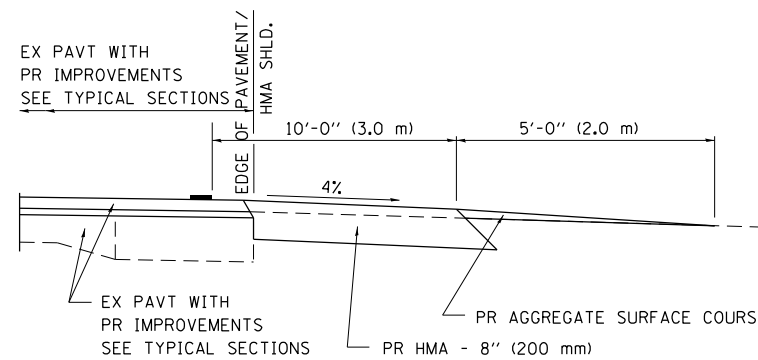
F.A.P. RTE.	SECTION	COUNTY	TOTAL SHEETS	SHEET NO.
612	101R5-9,BDRI,BP; 102R5-5	SCHUYLER	225	69
CONTRACT NO. 72F14			ILLINOIS FED. AID PROJECT	



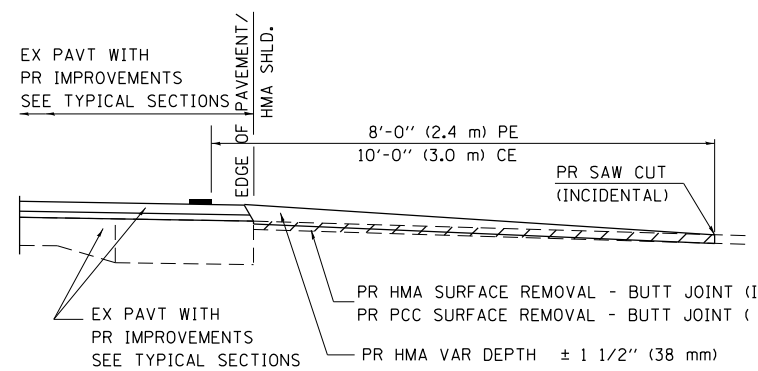
SECTION A-A FOR EX EARTH/ AGGREGATE FE



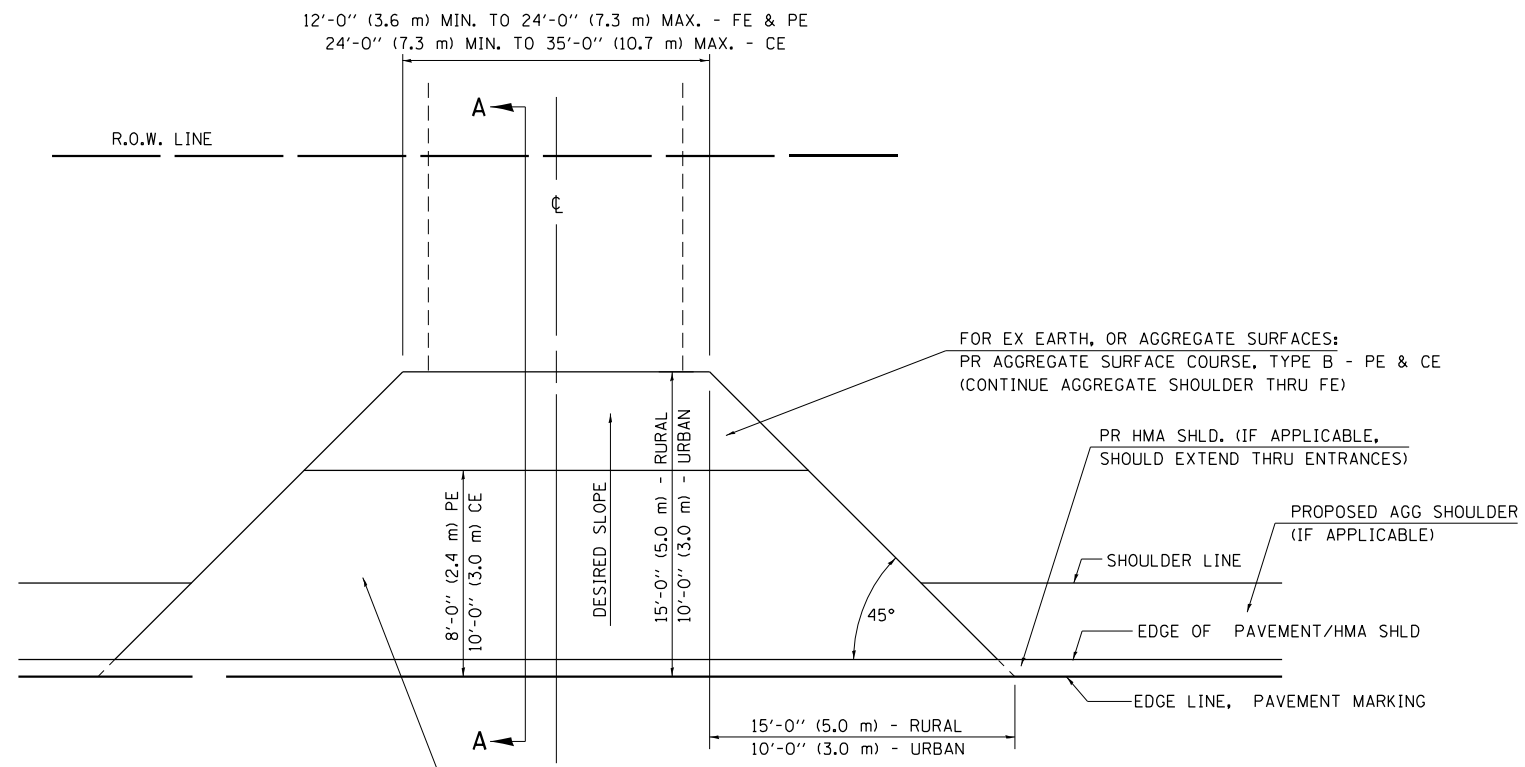
SECTION A-A FOR EX EARTH/AGGREGATE PE



SECTION A-A FOR EX EARTH/AGGREGATE CE & SIDE ROAD



SECTION A-A FOR EX HMA/ PC CONCRETE PE, CE & SIDE ROAD



FOR EX EARTH OR AGGREGATE SURFACES:
 PR HMA SURFACE REMOVAL (IF APPLICABLE)
 PR AGGREGATE SHOULDER THRU - FE
 PR HMA CONCRETE 3 1/2" (90 mm) - PE
 PR HMA CONCRETE 8" (200 mm) - CE

FOR EX HMA CONCRETE SURFACES:
 PR HMA SURFACE REMOVAL-BUTT JOINT

FOR EX PCC SURFACES:
 PR PCC SURFACE REMOVAL-BUTT JOINT

GENERAL NOTES:

THE RESIDENT ENGINEER WILL DETERMINE THE EXACT TYPE OF IMPROVEMENT TO BE COMPLETED FOR ALL ENTRANCES, SIDEROADS AND MAILBOX TURNOUTS ON THIS PROJECT.

THE PLAN DETAILS AND SCHEDULES SHOULD BE USED AS A GUIDE FOR THE ENGINEER TO IMPLEMENT THE FINAL DESIGN. THE ENGINEER MAY DECIDE TO SALVAGE PORTIONS OF THE EXISTING ENTRANCE PAVEMENT STRUCTURE; THEREFORE, REDUCING PAY ITEM QUANTITIES. NO ADDITIONAL PAYMENT WILL BE ALLOWED FOR THIS REDUCTION IN QUANTITIES.

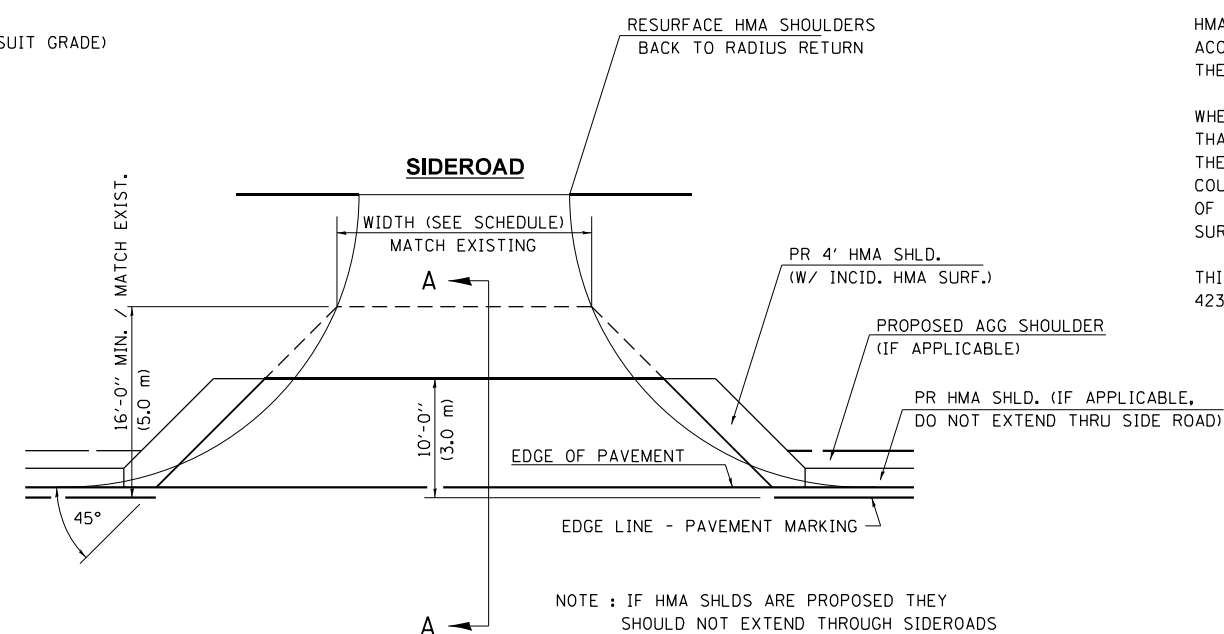
ANY WORK THE ENGINEER REQUIRES WHICH IS NOT COVERED BY A PAY ITEM CONTAINED IN THE PLANS WILL BE PAID FOR IN ACCORDANCE WITH ARTICLE 109.04 OF THE STANDARD SPECIFICATIONS.

HMA CONCRETE REQUIRED TO CONSTRUCT THE ENTRANCES SHALL BE IN ACCORDANCE WITH THE APPLICABLE PORTIONS OF SECTION 406 AND 408 OF THE STANDARD SPECIFICATIONS AND AS DIRECTED BY THE ENGINEER.

WHEN THE HMA CONCRETE PROPOSED FOR THE IMPROVEMENT IS THICKER THAN 3 INCHES (75 mm) AND REQUIRE PLACEMENT IN MORE THAN ONE LIFT. THE BOTTOM LIFT(S) SHALL MEET THE REQUIREMENTS OF HMA BASE COURSE IN SECTION 406 OF THE STANDARD SPECIFICATIONS AND THE TOP LIFT OF 2 INCHES (50 mm) SHALL MEET THE REQUIREMENTS OF HMA CONCRETE SURFACE COURSE, SUPERPAVE.

THIS WORK WILL BE PAID FOR IN ACCORDANCE WITH SECTIONS 351, 358, 408, 423 AND 440 OF THE STANDARD SPECIFICATIONS.

ALL DIMENSIONS ARE IN INCHES (MILLIMETERS) UNLESS OTHERWISE SHOWN.



FILE NAME =	USER NAME = andrew.cisler	DESIGNED -	REVISED - 2/19/03 JCN
pw:\idot-pw\bentley.com\PWIDOT\Documents\IDOT Offices\District 6\Projects\D672F14\CDRAWINGS\Drawings\DCAD04-sht-detail.dgn		REVISIONS	REVISED - 4/01/04 JCN
ENT PPP.DGN		CHECKED - JCN	REVISED -
		DATE - FEBRUARY 23, 1999	REVISED -

**STATE OF ILLINOIS
DEPARTMENT OF TRANSPORTATION**

**DIST. 6 DETAILS FOR RURAL/URBAN ENT., MAILBOX
TURNOUT & SIDEROADS W/O CONC. GUTTER (3P-PROJ.)**

SCALE: SHEET 1 OF 2 SHEETS STA. TO STA.

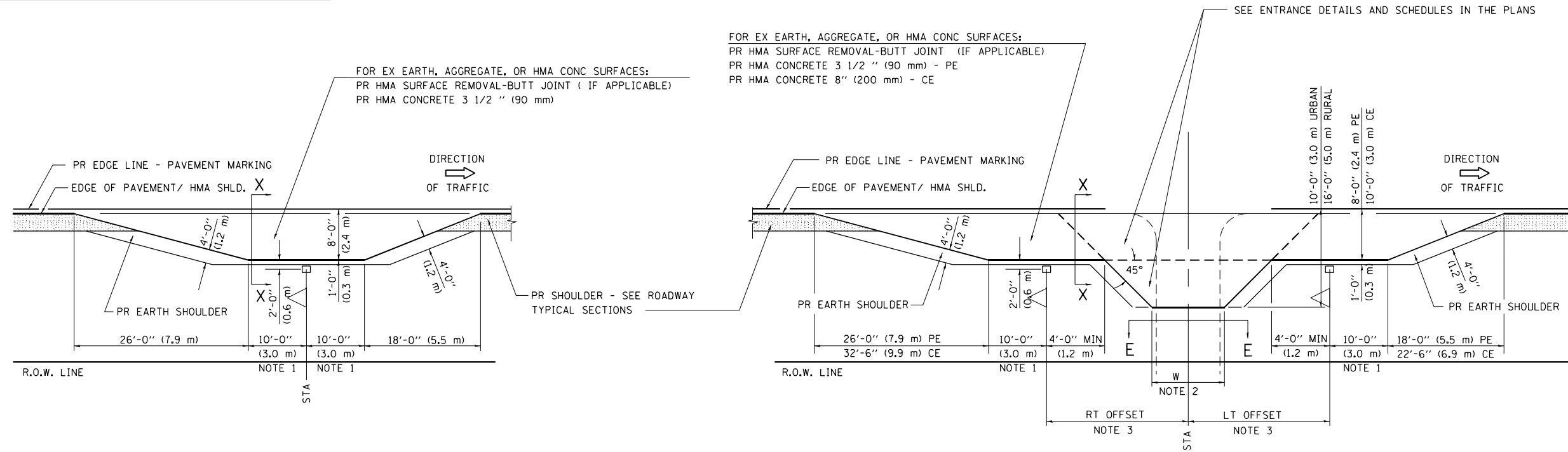
F.A.P. RTE.	SECTION	COUNTY	TOTAL SHEETS	SHEET NO.
612	101R5-9,BDRI,BP; 102R5-5	SCHUYLER	225	70
CONTRACT NO. 72F14			ILLINOIS FED. AID PROJECT	

NOTE 1 IF MORE THAN ONE MAILBOX IS PRESENT, DIMENSION FROM CENTER OF END MAILBOX.

NOTE 2 FOR ENTRANCE LAYOUT DIMENSIONS AND SECTIONS A-A & E-E REFER TO THE SCHEDULES IN THE PLANS.

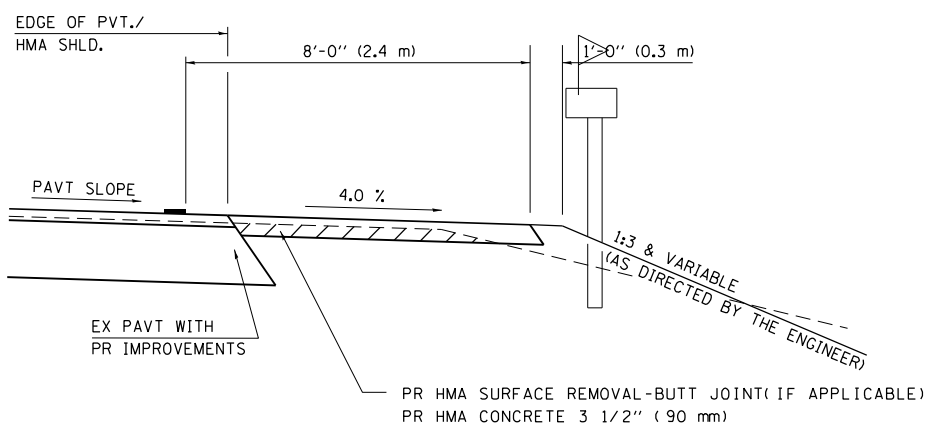
NOTE 3 BOTH LT OR RT OFFSETS FOR MAILBOX SHOWN USE OFFSET DIMENSION PER SCHEDULE AND REFER TO LAYOUT SHOWN ON THE PLAN.

DETAILS OF MAILBOX TURNOUTS



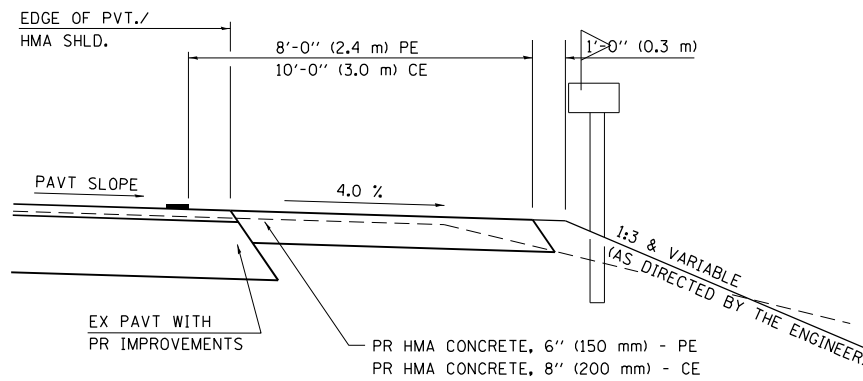
PLAN - MAILBOX TURNOUTS

PLAN - COMBINED MAILBOX TURNOUT WITH TRAILING OR LEADING ENTRANCE



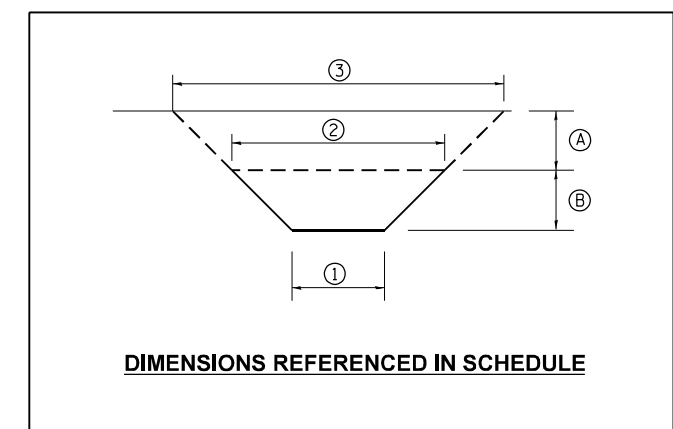
SECTION X-X THRU MAILBOX TURNOUT
 ALSO APPLIES TO MAILBOX TURNOUTS COMBINED WITH
 EX EARTH, AGGREGATE, OR HMA PE & FE

(DETAIL APPLIES WHEN M.B. TURNOUT DOES NOT EXIST.
 IF EXISTING, TREAT SAME AS ENTRANCE.)



SECTION X-X THRU MAILBOX TURNOUT
 COMBINED WITH EX HMA CONC & PC CONC PE & CE

(DETAIL APPLIES WHEN M.B. TURNOUT DOES NOT EXIST.
 IF EXISTING, TREAT SAME AS ENTRANCE.)



ALL DIMENSIONS ARE IN INCHES (MILLIMETERS)
 UNLESS OTHERWISE SHOWN.

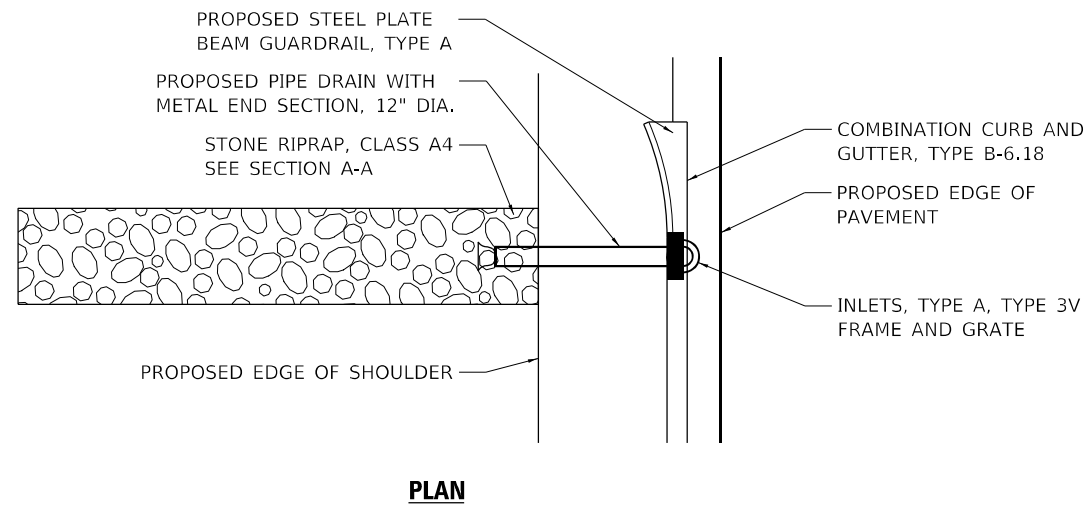
FILE NAME =	USER NAME = andrew.cisler	DESIGNED -	REVISED - 2/19/03 JCN
p:\dot-pw\bentley.com\PIWIDOT\Documents\DOT Offices\District 6\Projects\0672F14\CDRAWINGS\sheet\DCAD04-sht-detail.dgn		CHECKED - JCN	REVISED - 4/01/04 JCN
Default	PLOT DATE = 8/25/2023	DATE - FEBRUARY 23, 1999	REVISED -

STATE OF ILLINOIS
 DEPARTMENT OF TRANSPORTATION

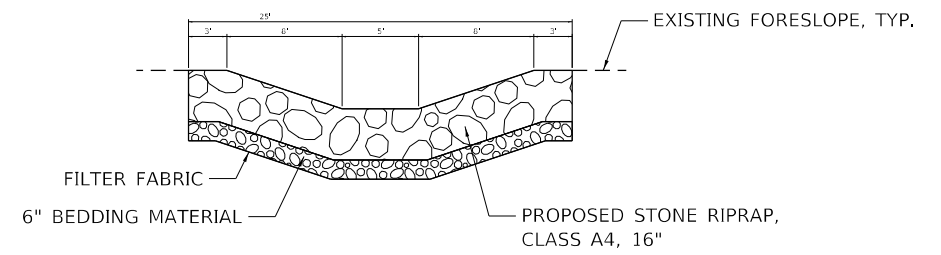
DIST. 6 DETAILS FOR RURAL/URBAN ENT., MAILBOX
 TURNOUT & SIDEROADS W/O CONC. GUTTER (3P-PROJ.)

SCALE: SHEET 2 OF 2 SHEETS STA. TO STA.

F.A.P. RTE.	SECTION	COUNTY	TOTAL SHEETS	SHEET NO.
612	101R5-9,BDRI,BP; 102R5-5	SCHUYLER	225	71
CONTRACT NO. 72F14			ILLINOIS FED. AID PROJECT	



PLAN



SECTION A-A

MODEL: Default
 FILE: \\na11c01-pw-bentley.com\PW\DOT\Documents\DOT Office\Dir\dr. E\Project\0672F14\CADD\DWG\CAD\Sheets\0672F14-shw-detail.dgn

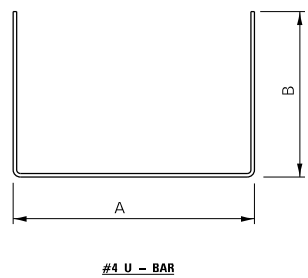
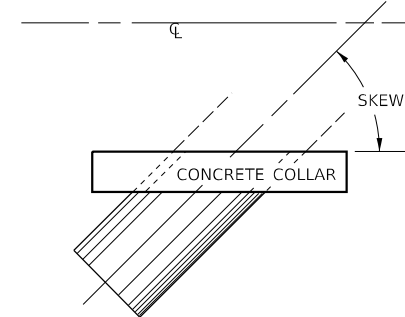
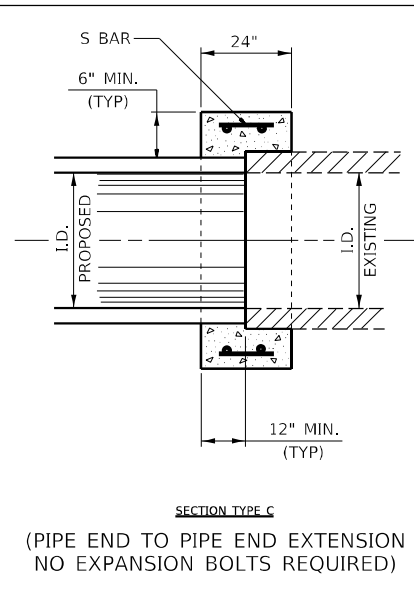
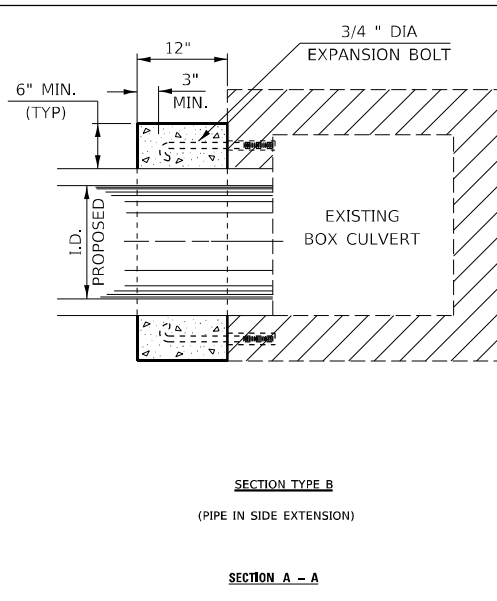
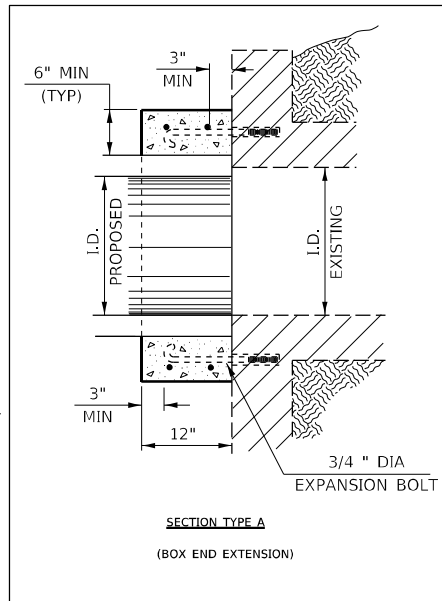
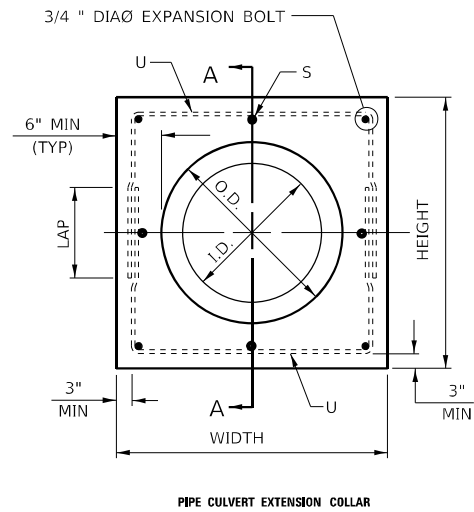
USER NAME = andrew.cisler	DESIGNED -	REVISED -
	DRAWN -	REVISED -
PLOT SCALE = 100,0000 ' / in.	CHECKED -	REVISED -
PLOT DATE = 8/25/2023	DATE -	REVISED -

STATE OF ILLINOIS
DEPARTMENT OF TRANSPORTATION

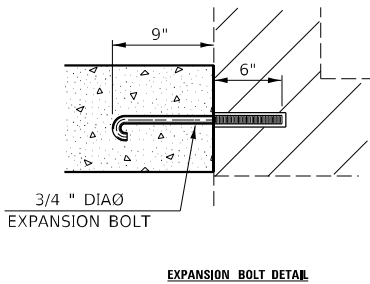
RIPRAP SWALE DETAILS

SCALE: SHEET 1 OF 1 SHEETS STA. TO STA.

F.A.P. RTE.	SECTION	COUNTY	TOTAL SHEETS	SHEET NO.
612	101RS-9,BDR1,BP; 102RS-5	SCHUYLER	225	72
CONTRACT NO. 72F14				
ILLINOIS FED. AID PROJECT				

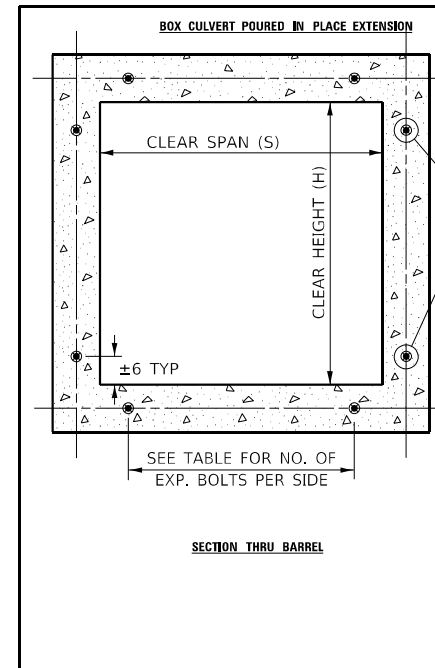


#4 U - BAR



EXPANSION BOLT DETAIL

- NOTES:
- EXPANSION BOLTS SHALL CONSIST OF SELF DRILLING EXPANSION SHIELDS AND 3/4" DIAØ HOOKED BOLTS. HOOKED BOLTS SHALL EXTEND A MINIMUM OF 9" INTO NEW CONCRETE. MINIMUM CERTIFIED PROOF LOAD - 4,080 LBS.
 - USE MINIMUM OF 1 (ONE) EXPANSION BOLT AT EACH CORNER.



EXPANSION BOLTS REQUIRED FOR CULVERT EXTENSIONS

H OR S	NO. EXPANSION BOLTS REQ'D. PER SIDE			
	EXTENSION ≤ 15FT	EXTENSION > 15FT	EXTENSION ≤ 15FT	EXTENSION > 15FT
	NO.	SPACING	NO.	SPACING
24"	*	*	*	*
30"	2	18"	2	18"
36"	2	24"	2	24"
48"	3	18"	3	18"
60"	4	16"	3	24"
72"	5	15"	4	20"
84"	5	18"	4	24"
96"	6	17"	5	21"
108"	6	19"	5	24"
120"	7	18"	6	21"
132"	8	17"	6	24"
144"	8	19"	7	22"

NOTE: NUMBER OF EXPANSION BOLTS IN TABLE BASED ON NON-SKEWED CULVERTS.
 * USE MINIMUM 1 (ONE) EXPANSION BOLT IN EACH CORNER.

STR NO.	Station	Type	Skew	Existing Culvert Size	Proposed Culvert I.D. (in)	Proposed Culvert O.D. (in)	Collar Height (in)	Collar Width (in)	Reinforcement Bars, Epoxy Coated										Expansion Bolts, 3/4"	Concrete Collar cu yd	
									S Bar					U Bar							(lb)
									No.	Size	Length	No.	Size	A (in)	B (in)	Lap (in)	Length (in)				
FAP 614 (IL 103)																					
1	139+00 RT	A	NA	2'X2'	24	32	44	44	-	-	-	4	#5	38	28	18	94	32.7	4	0.29	
1	139+00 LT	A	NA	2'X2'	24	32	44	44	-	-	-	4	#5	38	28	18	94	32.7	4	0.29	
2	306+00 RT	A	NA	36"	36	44	56	56	-	-	-	4	#5	50	34	18	118	41.1		0.42	
2	306+00 LT	A	NA	36"	36	44	56	56	-	-	-	4	#5	50	34	18	118	41.1		0.42	
3	347+15 RT	A	NA	2'X2'	24	32	44	44	-	-	-	4	#5	38	28	18	94	32.7	4	0.29	
3	347+15 LT	A	NA	2'X2'	24	32	44	44	-	-	-	4	#5	38	28	18	94	32.7	4	0.29	
TOTAL =																		213	16	2.00	
USE =																		220	16	2.00	

MODEL: D:\p\... FILE NAME: ... PROJECT: ...

600-COLLAR.DGN

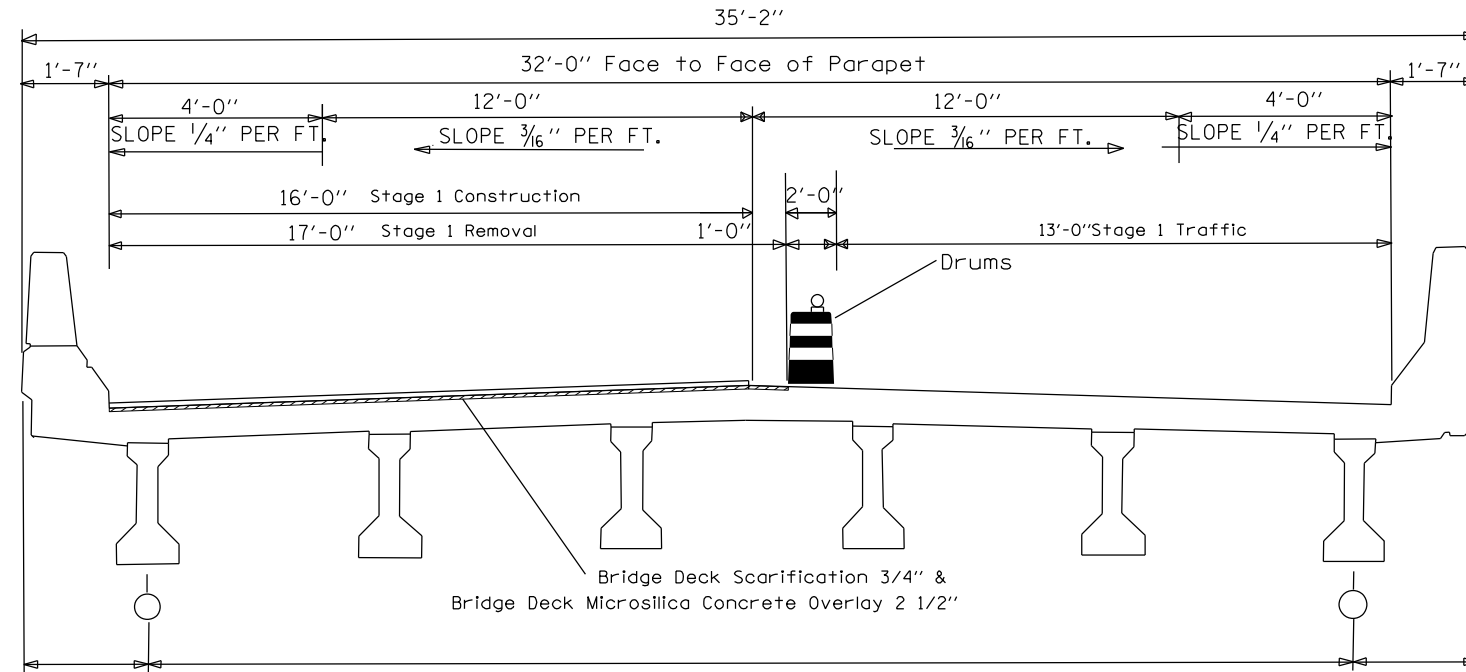
USER NAME = andrew.cisler	DESIGNED - JWC	REVISED -
DRAWN - JWC	REVISED -	
PLOT SCALE = 100,0000' / in.	CHECKED - RLD	REVISED -
PLOT DATE = 8/25/2023	DATE = 10/06/99	REVISED -

STATE OF ILLINOIS
DEPARTMENT OF TRANSPORTATION

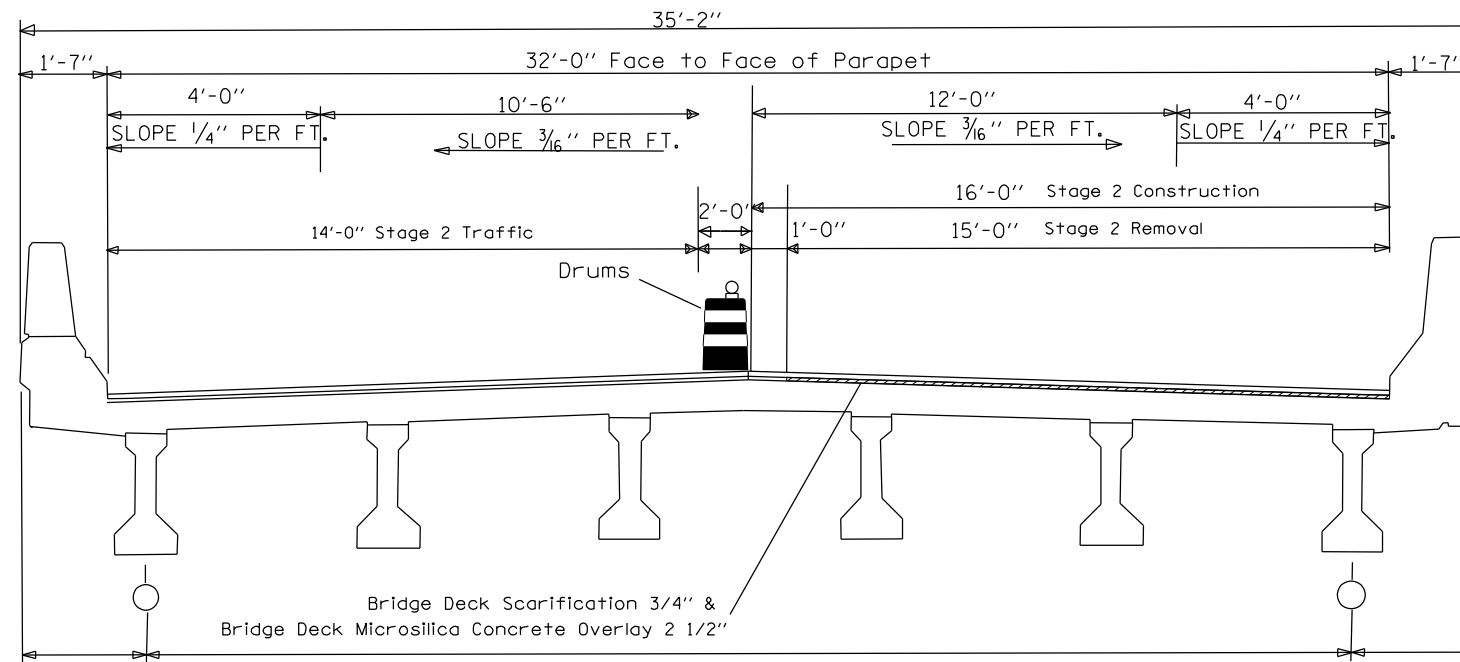
CONCRETE COLLAR DETAIL

SCALE: NTS SHEET 1 OF 1 SHEETS STA. TO STA.

F.A.P. RTE.	SECTION	COUNTY	TOTAL SHEETS	SHEET NO.
612	101RS-9,BD1,BP; 102RS-5	SCHUYLER	225	73
CONTRACT NO. 72F14				
ILLINOIS FED. AID PROJECT				

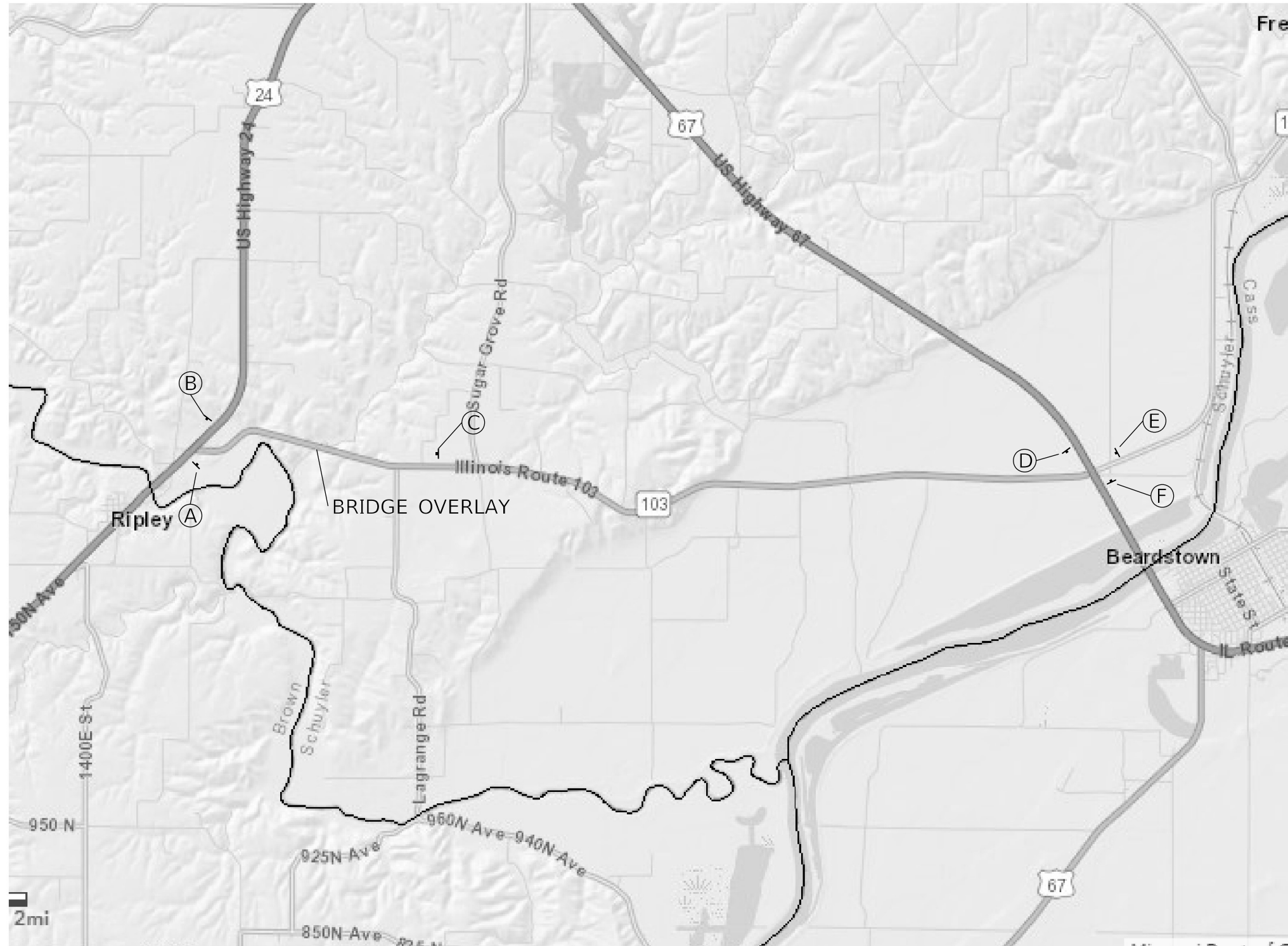


STA. 77+34.60 TO STA. 78+84.06



STA. 77+34.60 TO STA. 78+84.06

FILE NAME =	USER NAME = andrew.cisler	DESIGNED -	REVISED -	STATE OF ILLINOIS DEPARTMENT OF TRANSPORTATION	SN 085-0004 STAGING DETAIL	F.A.P. RTE.	SECTION	COUNTY	TOTAL SHEETS	SHEET NO.	
p:\1\1dot-pw.bentley.com\PWIDOT\Documents\1\1dot-pw.bentley.com\Projects\0672F14\CDRAWINGS\0672F14-sht-detail.dgn		CHECKED -	REVISED -			612	101RS-9,BDRI,BP; 102RS-5	SCHUYLER	225	74	
Default	PLOT SCALE = 100.0000' / in.	DATE -	REVISED -			CONTRACT NO. 72F14		ILLINOIS FED. AID PROJECT			
	PLOT DATE = 8/25/2023					SCALE:	SHEET 1 OF 1 SHEETS	STA.	TO STA.		



MODEL: D:\m\hull
 FILE: h\m\hull\p\hull\caw\beetley.com\PHOTO\Documents\DOT Office\hull\dot 6\Projects\067271\ACAD\DATA\CAD\FILES\067271-14-shl-max-widbr-dgn.dgn

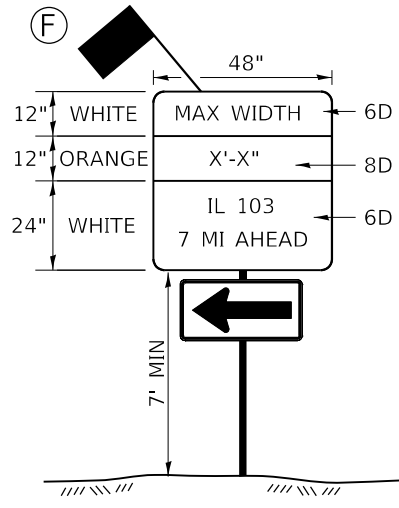
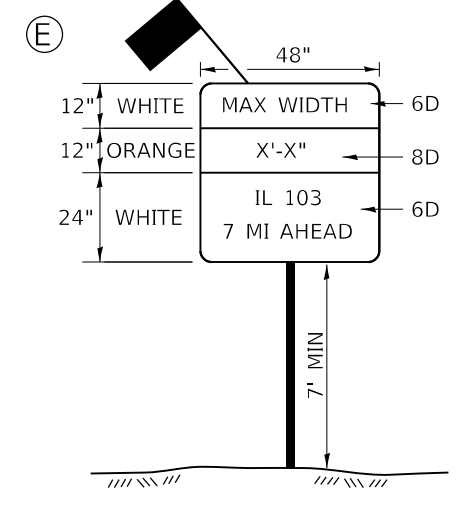
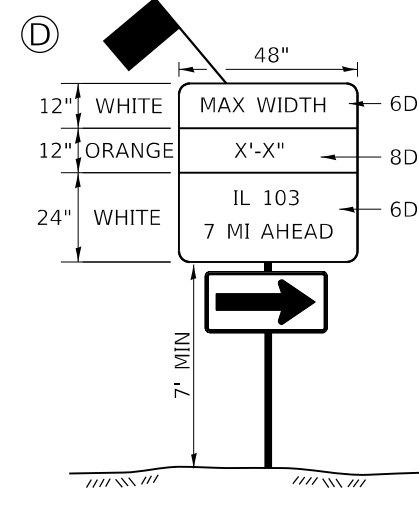
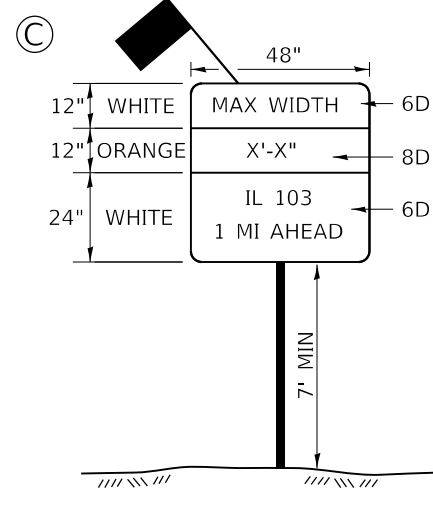
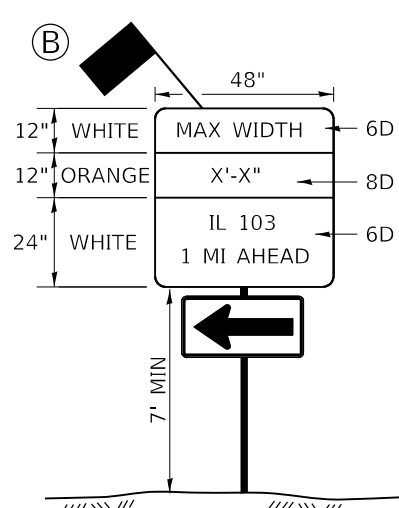
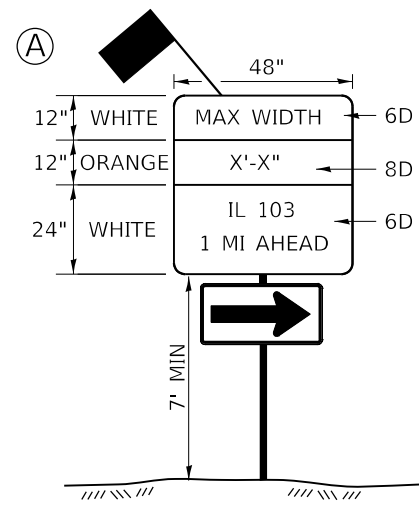
USER NAME = andrew.cisler	DESIGNED -	REVISED -
	DRAWN -	REVISED -
PLOT SCALE = 100,0044' / in.	CHECKED -	REVISED -
PLOT DATE = 8/28/2023	DATE -	REVISED -

**STATE OF ILLINOIS
 DEPARTMENT OF TRANSPORTATION**

IL 103 - MAX WIDTH SIGN DETAIL

SCALE: SHEET 1 OF 2 SHEETS STA. TO STA.

F.A.P. RTE.	SECTION	COUNTY	TOTAL SHEETS	SHEET NO.
612	101RS-9,BDR1,BP:102RS-5	SCHUYLER	225	75
CONTRACT NO. 72F14				
ILLINOIS FED. AID PROJECT				



MODEL: D:\default
 FILE NAME: p:\ulides-cw-bentley.com\PWDOT\Documents\DOT Offices\District 6\Projects\0672F14\CAD\Draws\CAD\Sheet\0672F14-shlt-max-width-sign.dgn

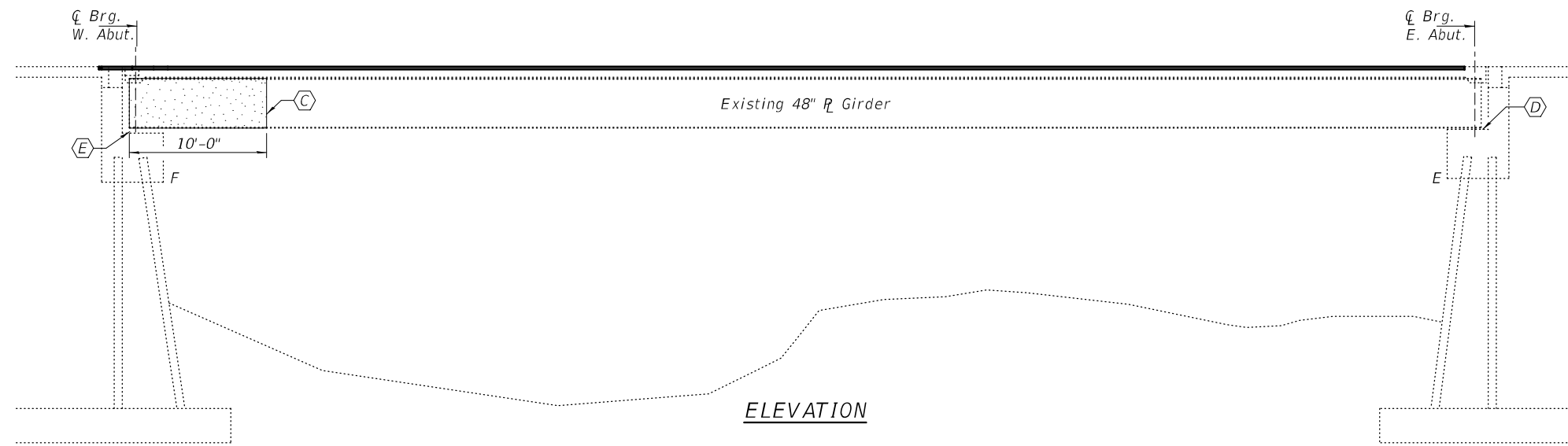
USER NAME = andrew.cisler	DESIGNED -	REVISED -
	DRAWN -	REVISED -
PLOT SCALE = 100,0099 ' / in.	CHECKED -	REVISED -
PLOT DATE = 8/28/2023	DATE -	REVISED -

STATE OF ILLINOIS
DEPARTMENT OF TRANSPORTATION

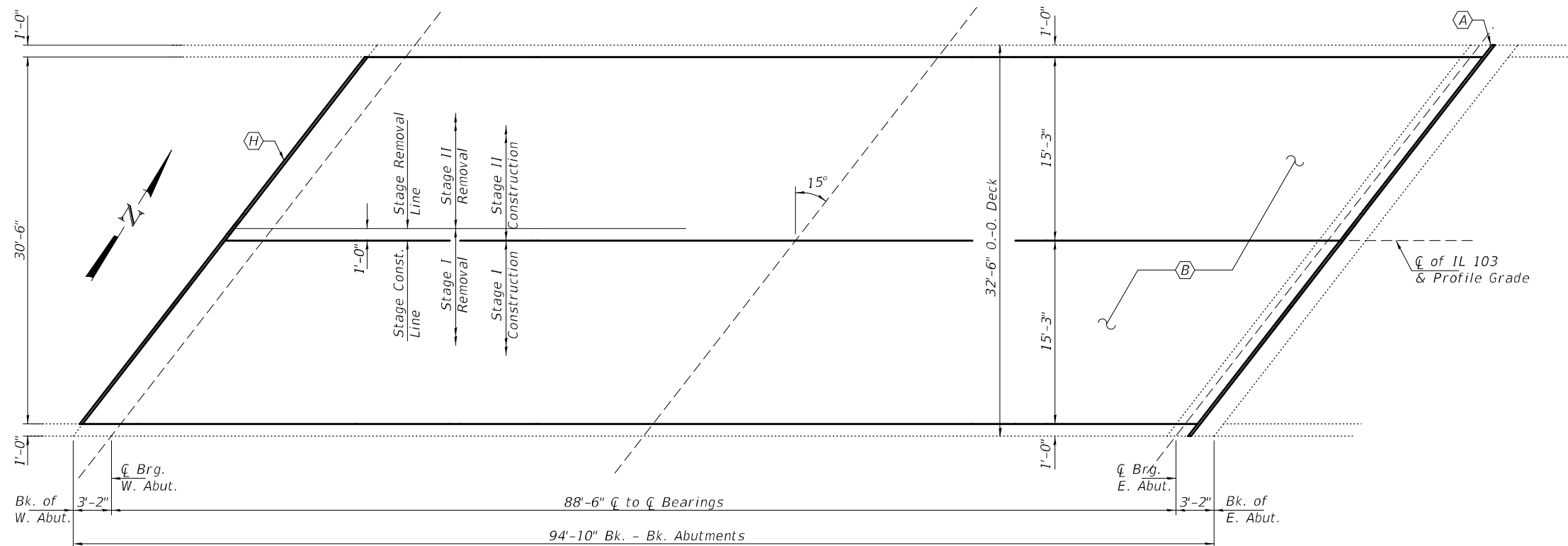
IL 103 - MAX WIDTH SIGN DETAIL

SCALE: SHEET 2 OF 2 SHEETS STA. TO STA.

F.A.P. RTE.	SECTION	COUNTY	TOTAL SHEETS	SHEET NO.
612	101R5-9,BDR1,BP; 102R5-5	MENARD	225	75a
				CONTRACT NO. 72F14
ILLINOIS FED. AID PROJECT				




ELEVATION



PLAN

- (A) - Replace existing Joint Seal.
- (B) - ¾" Bridge Deck Scarification, 2¼" Microsilica Concrete Overlay.
- (C) - Paint steel within 10' of all Beam Ends at West Abutment.
- (D) - Replace East Abut. Existing Rocker bearings with Elastomeric Bearings.
- (E) - Replace West Abut. Existing Fixed bearings.
- (F) - Substructure Repairs
- (G) - Beam End Repair
- (H) - Polymer Concrete Nosing



Jayne F. Schiff
EXPIRES 11-30-2024

DESIGNED - Adrian T. Halloway
CHECKED - Jeffrey S. Burke
DRAWN - Venkat Ramana Reddy
CHECKED - ATH JSB

EXAMINED
PASSED
ENGINEER OF STRUCTURAL SERVICES
ENGINEER OF BRIDGES AND STRUCTURES

DATE - OCTOBER 11, 2023
REVISED -
REVISED -

STATE OF ILLINOIS
DEPARTMENT OF TRANSPORTATION

GENERAL PLAN AND ELEVATION
IL 103 OVER TOWN BRANCH
SN 085-0004

SHEET NO. 1 OF 10 SHEETS

F.A.P. RTE.	SECTION	COUNTY	TOTAL SHEETS	SHEET NO.
612	101(RS-9); 102(RS-5)	SCHUYLER	225	76
CONTRACT NO. 72F14				
ILLINOIS		FED. AID PROJECT		

GENERAL NOTES

All structural steel shall conform to AASHTO Classification M-270 Gr. 36, unless otherwise noted.

Plan dimensions and details relative to existing plans are subject to nominal construction variations. The Contractor shall field verify existing dimensions and details affecting new construction and make necessary approved adjustments prior to construction or ordering of materials. Such variations shall not be cause for additional compensation for a change in scope of the work, however, the Contractor will be paid for the quantity actually furnished at the unit price bid for the work.

Prior to pouring the new concrete deck, all heavy or loose rust, loose mill scale, and other loose or potentially detrimental foreign material shall be removed from the surfaces in contact with concrete. Tightly adhered paint may remain unless otherwise noted. Removal shall be accomplished by methods that will not damage the steel and the cost will be included in the pay item covering removal of the existing concrete.

Reinforcement bars designated (E) shall be epoxy coated.

Existing reinforcement bars extending into the removal area shall be cleaned, straightened and incorporated into the new construction. Any reinforcement bars that are damaged during concrete removal shall be replaced with an approved bar splicer or anchorage system. Cost included with Concrete Removal.

Joint openings shall be adjusted according to Article 520.04 of the Standard Specifications when the deck is poured at an ambient temperature other than 50° F. Traffic will be maintained using stage construction.

Cleaning and painting of the existing structural steel shall be as specified in the special provision for "Cleaning and Painting Existing Steel Structures". All beams and other structural steel within 10' of the West Abutment, (measured along the beam) shall be cleaned per Near-White Metal Blast Cleaning (SSPC- SP10).

The designated areas cleaned per Near-White Metal Blast Cleaning (and all new galvanized structural steel) shall be painted according to the requirements of paint system 1 - OZ/E/U.

The color of the final finish coat shall be Reddish Brown, Munsell No. 2.5YR3/4.

All new structural steel shall be hot dip galvanized. See Special Provision for "Hot Dip Galvanizing for Structural Steel".

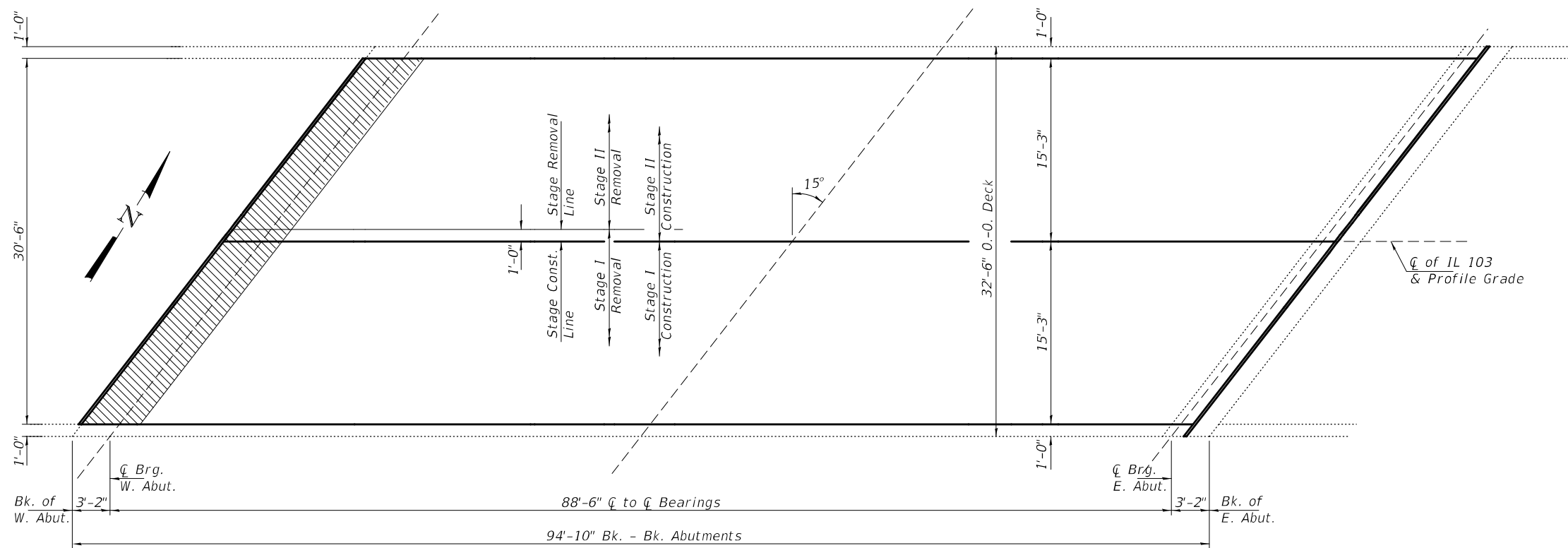
Existing structural steel that will be in contact with new structural steel shall be cleaned and painted prior to erection as required by the Special Provision "Cleaning and Painting Contact Surface Areas of Existing Steel Structures".

TOTAL BILL OF MATERIAL

ITEM	UNIT	QUANTITY
Polymer Concrete	Cu. Ft.	4.5
Bridge Deck Microsilica Concrete Overlay 2 1/4"	Sq. Yd.	310.0
Preformed Joint Strip Seal	Foot	45
Structural Steel Repair	Pound	170
Bridge Deck Scarification 3/4"	Sq. Yd.	312.3
* Protective Coat	Sq. Yd.	312.3
Structural Repair of Concrete (Depth ≤ 5")	Sq. Ft.	85
Hot-Mix Asphalt Surface Removal Deck	Sq. Yd.	312.3
Furnishing & Erecting Structural Steel	Pound	2490
Elastomeric Bearing Assembly, Type I	Each	5
Jack & Remove Existing Bearings	Each	10
Anchor Bolts, 1"Ø	Each	30
Bridge Deck Grooving	Sq. Yd.	289
Deck Slab Repair (Full Depth, Type II)	Sq. Yd.	10
Cleaning and Painting Steel Bridge No. 1	L. Sum	1
Containment and Disposal of Non Lead Paint Cleaning Residues No. 1	L. Sum	1

* Apply to new concrete overlay only.

DESIGNED - ATH	EXAMINED	DATE - OCTOBER 11, 2023	STATE OF ILLINOIS DEPARTMENT OF TRANSPORTATION	GENERAL DATA SN 085 - 0004		F.A.P. RTE.	SECTION	COUNTY	TOTAL SHEETS	SHEET NO.
CHECKED - JSB	 ENGINEER OF STRUCTURAL SERVICES	REVISED -				612	101(RS-9); 102(RS-5)	SCHUYLER	225	77
DRAWN - Venkat Ramana Reddy	PASSED	REVISED -		SHEET NO. 2 OF 10 SHEETS		CONTRACT NO. 72F14		ILLINOIS FED. AID PROJECT		
CHECKED - ATH JSB	 ENGINEER OF BRIDGES AND STRUCTURES									



PLAN

Deck Slab Repair (Full Depth, Type II)

Note:
Areas of deck repairs shown are estimated. The Engineer shall show actual locations of deck repairs on As-built Plans.

BILL OF MATERIAL

Item	Unit	Total
Deck Slab Repair (Full Depth, Type II)	Sq. Yd.	10

DESIGNED - ATH
 CHECKED - JSB
 DRAWN - Venkat Ramana Reddy
 CHECKED - ATH JSB

EXAMINED
 ENGINEER OF STRUCTURAL SERVICES
 PASSED
 ENGINEER OF BRIDGES AND STRUCTURES

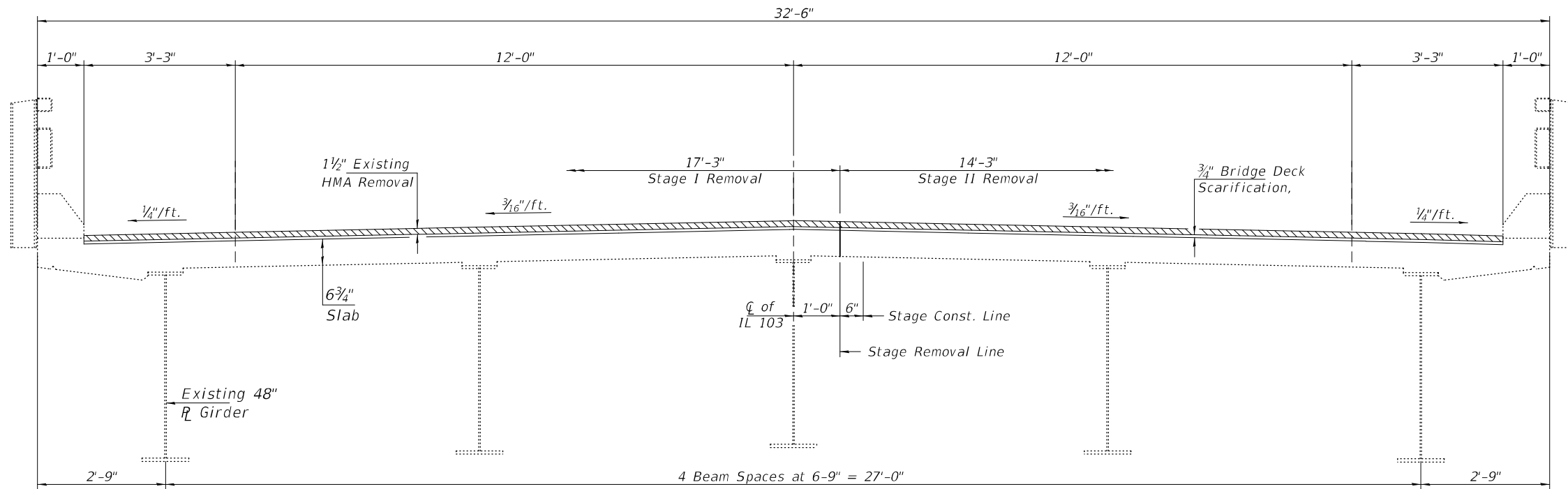
DATE - OCTOBER 11, 2023
 REVISED -
 REVISED -

STATE OF ILLINOIS
 DEPARTMENT OF TRANSPORTATION

DECK SLAB REPAIR
 SN 085 - 0004

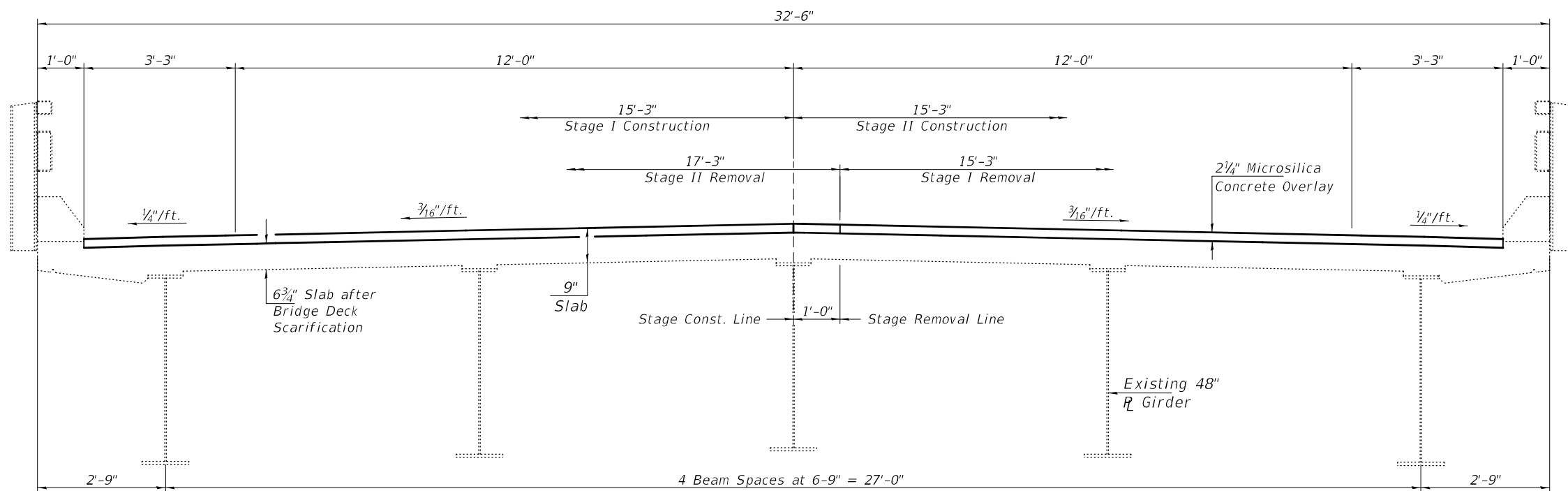
SHEET NO. 3 OF 10 SHEETS

F.A.P. RTE.	SECTION	COUNTY	TOTAL SHEETS	SHEET NO.
612	101(RS-9); 102(RS-5)	SCHUYLER	225	78
CONTRACT NO. 72F14				
ILLINOIS FED. AID PROJECT				



CROSS SECTION-REMOVAL
(Looking West)

HMA Removal



CROSS SECTION
(Looking West)

DESIGNED - ATH
CHECKED - JSB
DRAWN - Venkat Ramana Reddy
CHECKED - ATH JSB

EXAMINED
PASSED
ENGINEER OF STRUCTURAL SERVICES
ENGINEER OF BRIDGES AND STRUCTURES

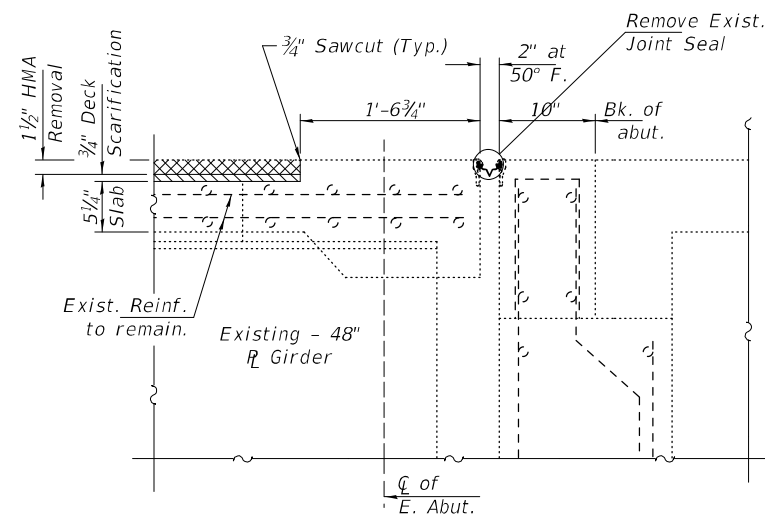
DATE - OCTOBER 11, 2023
REVISED -
REVISED -

STATE OF ILLINOIS
DEPARTMENT OF TRANSPORTATION

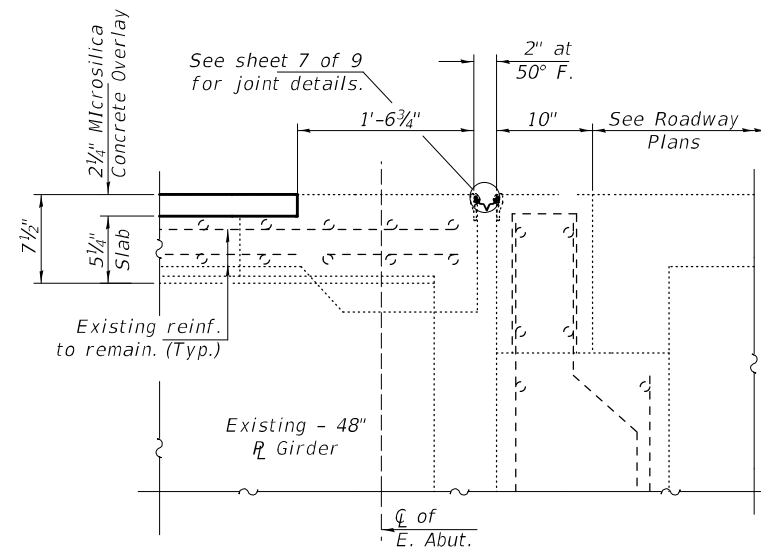
CROSS SECTIONS & STAGING DETAILS
SN 085-0004

SHEET NO. 4 OF 10 SHEETS

F.A.P. RTE.	SECTION	COUNTY	TOTAL SHEETS	SHEET NO.
612	101(RS-9); 102(RS-5)	SCHUYLER	225	79
CONTRACT NO. 72F14				
ILLINOIS FED. AID PROJECT				

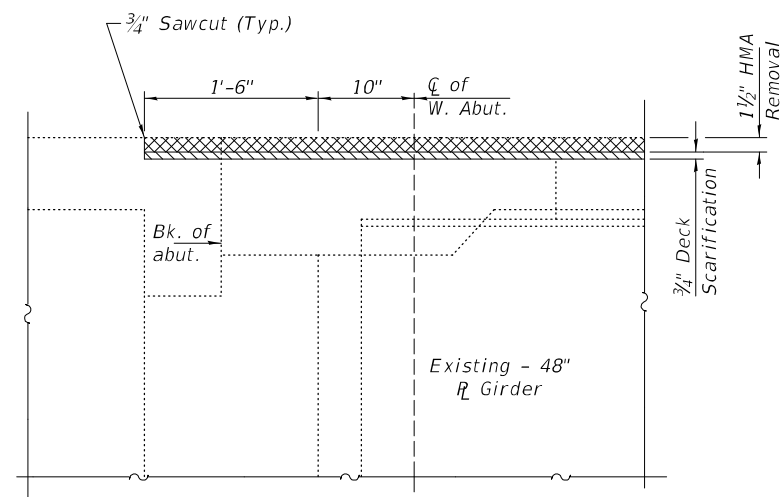


REMOVAL

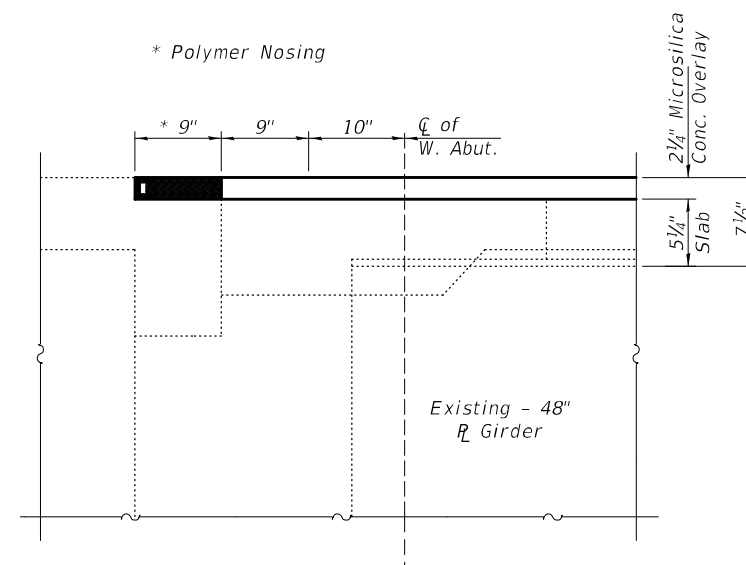


REPLACEMENT

EAST ABUTMENT CROSS SECTION



REMOVAL



REPLACEMENT

WEST ABUTMENT CROSS SECTION



DESIGNED - ATH
 CHECKED - JSB
 DRAWN - Venkat Ramana Reddy
 CHECKED - ATH JSB

EXAMINED
 ENGINEER OF STRUCTURAL SERVICES
 PASSED
 ENGINEER OF BRIDGES AND STRUCTURES

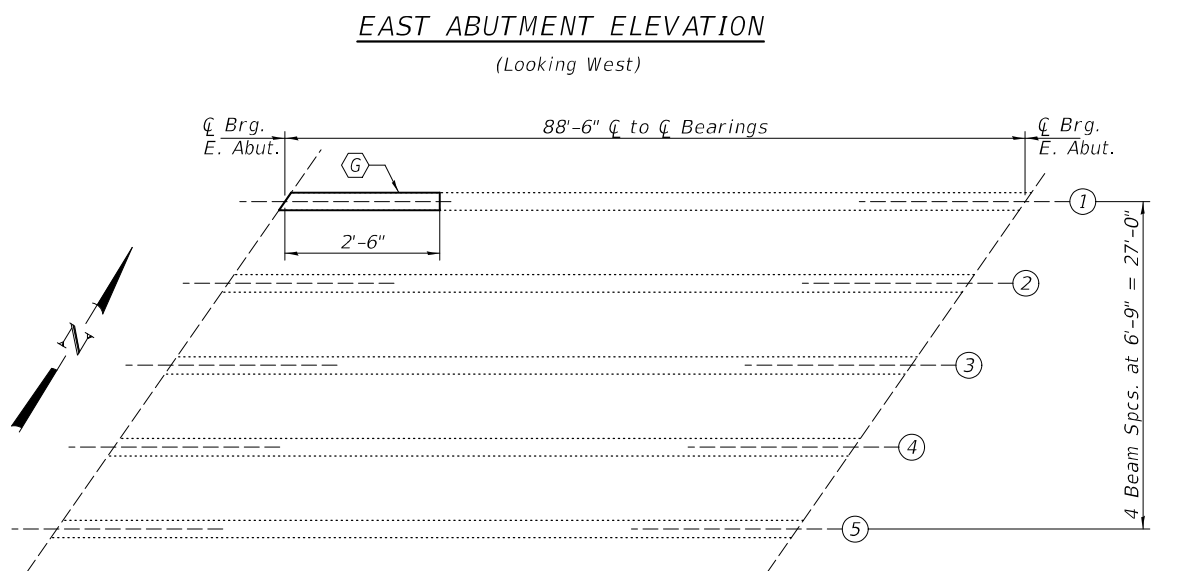
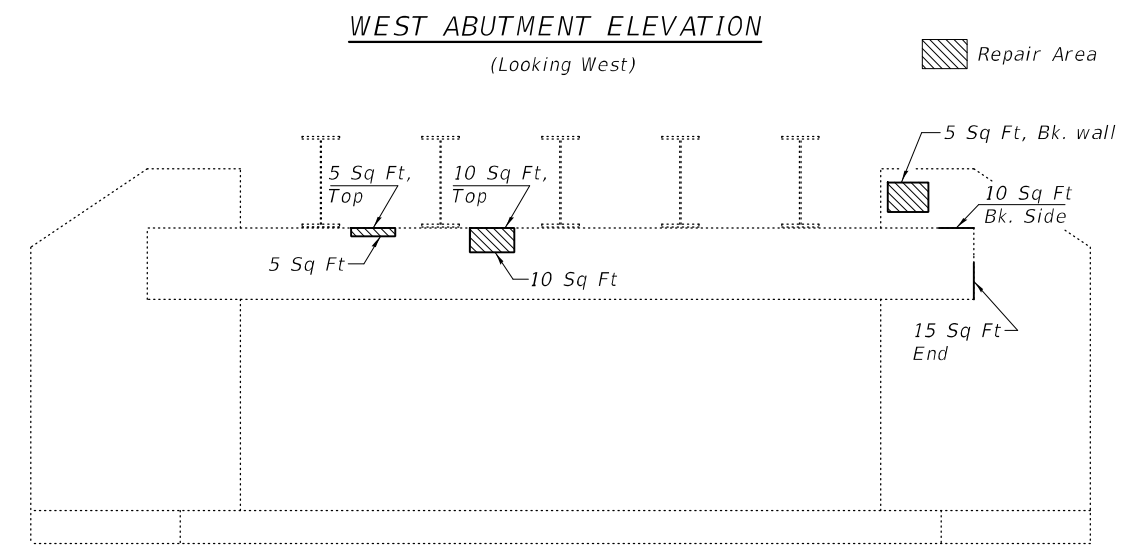
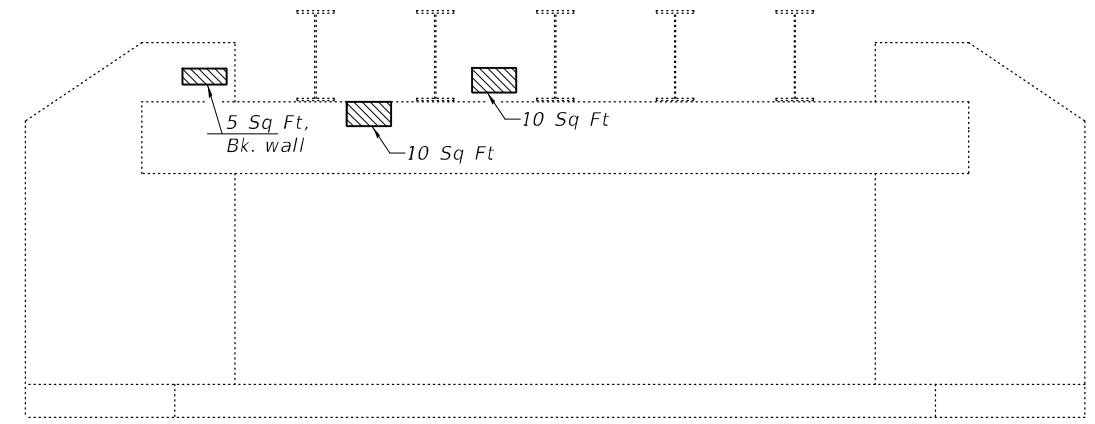
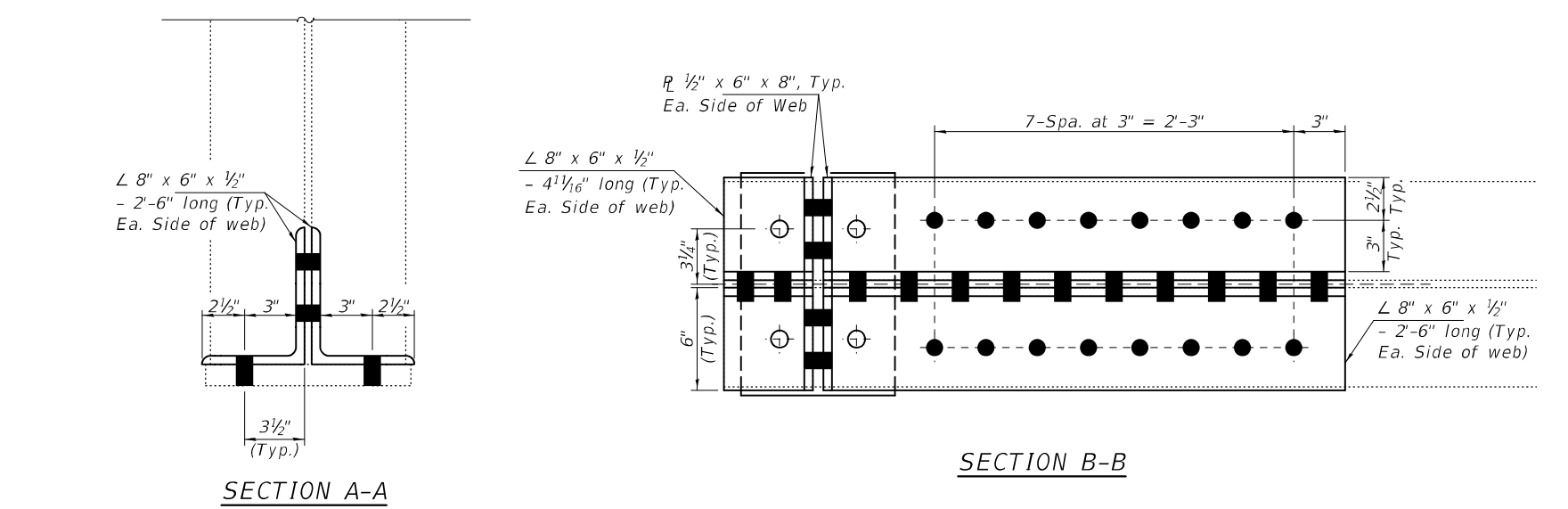
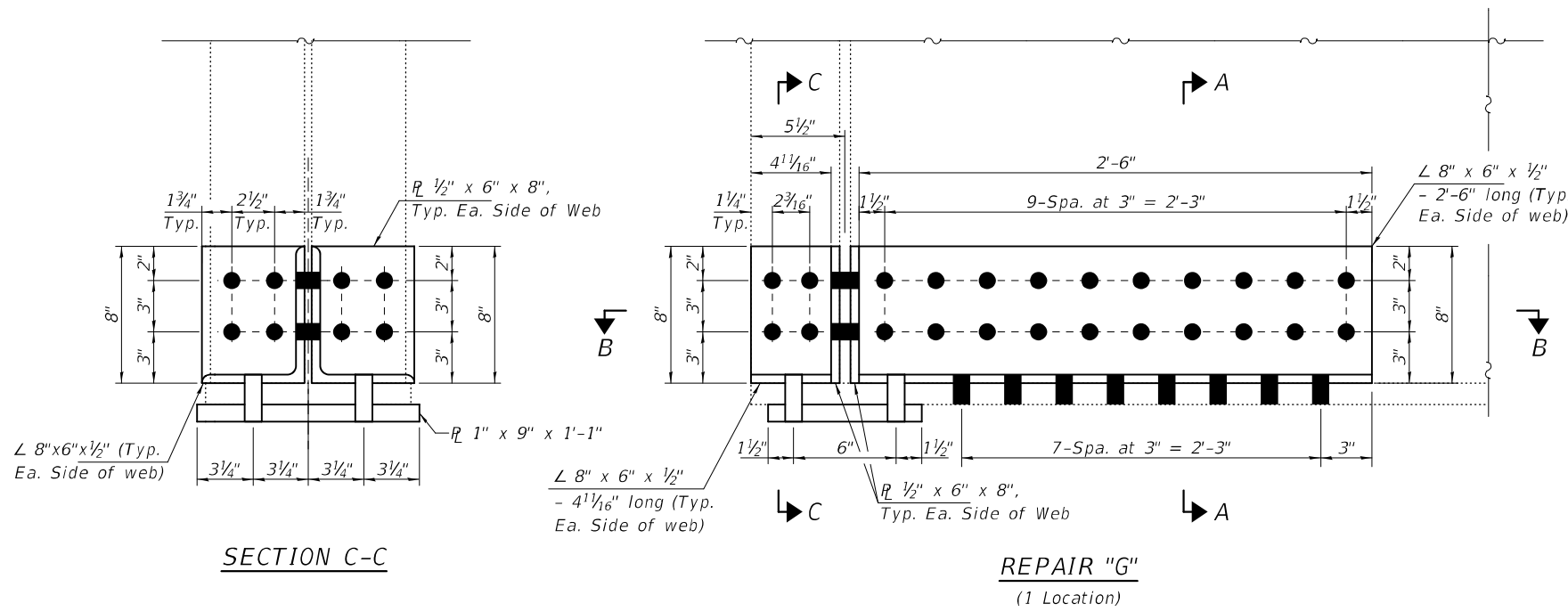
DATE - OCTOBER 11, 2023
 REVISED -
 REVISED -

STATE OF ILLINOIS
 DEPARTMENT OF TRANSPORTATION

JOINT REMOVAL & REPLACEMENT DETAILS - WEST ABUTMENT
 SN 085-0004

SHEET NO. 5 OF 10 SHEETS

F.A.P. RTE.	SECTION	COUNTY	TOTAL SHEETS	SHEET NO.
612	101(RS-9); 102(RS-5)	SCHUYLER	225	80
CONTRACT NO. 72F14				
ILLINOIS		FED. AID PROJECT		



BILL OF MATERIAL

Item	Unit	Total
Structural Repair of Concrete ($\leq 5'$)	Sq. Ft.	85
Structural Steel Repair	Pound	170

DESIGNED - ATH
 CHECKED - JSB
 DRAWN - Venkat Ramana Reddy
 CHECKED - ATH JSB

EXAMINED
 ENGINEER OF STRUCTURAL SERVICES
 PASSED
 ENGINEER OF BRIDGES AND STRUCTURES

DATE - OCTOBER 11, 2023
 REVISED -
 REVISED -

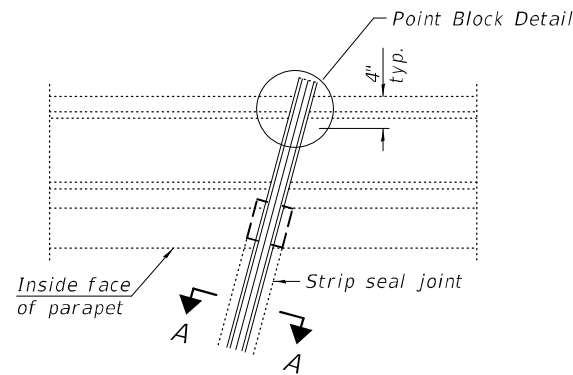
STATE OF ILLINOIS
DEPARTMENT OF TRANSPORTATION

SUBSTRUCTURE & BEAM-END REPAIR DETAILS
SN 085-0004


SHEET NO. 6 OF 10 SHEETS

F.A.P. RTE.	SECTION	COUNTY	TOTAL SHEETS	SHEET NO.
612	101(RS-9); 102(RS-5)	SCHUYLER	225	81

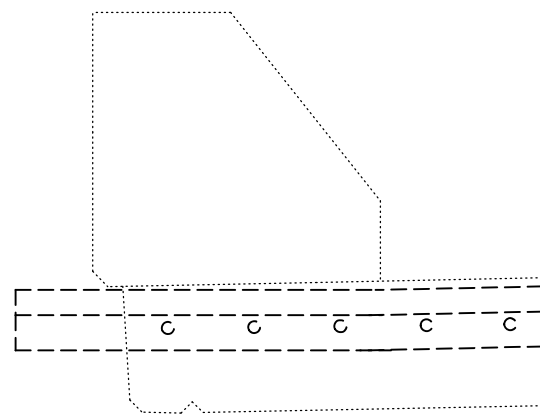
CONTRACT NO. 72F14
 ILLINOIS FED. AID PROJECT



PLAN AT PARAPET

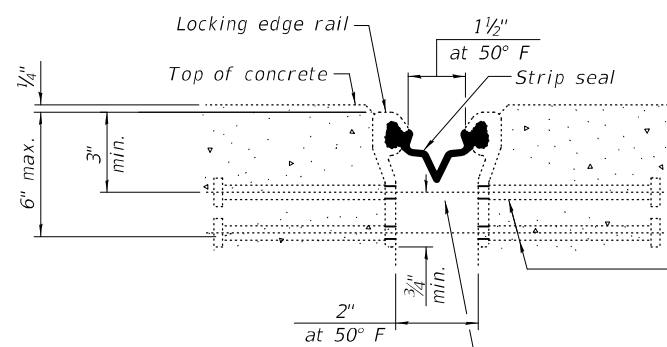


ELEVATION AT PARAPET



PARAPET ELEVATION AT ABUTMENTS

(Skews > 30°)

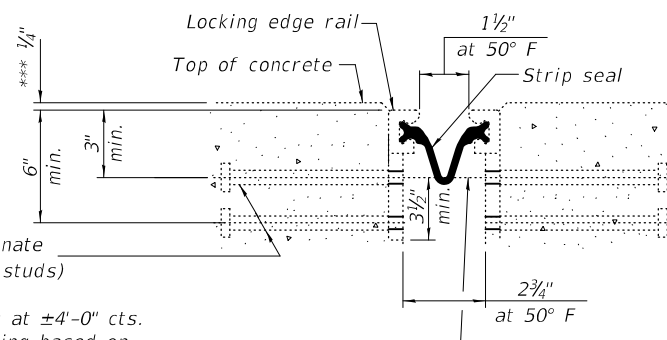


SHOWING ROLLED RAIL JOINT

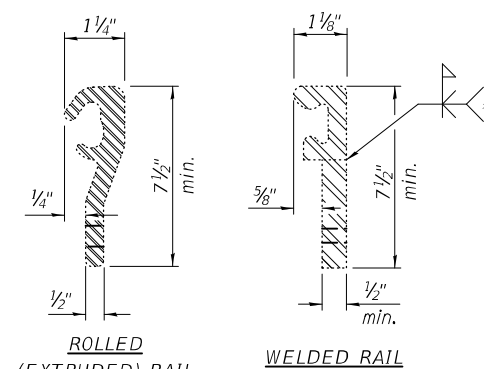
* 3/4" Ø x 8" studs @ 1'-0" cts. (alternate angled/bent studs with horizontal studs)
 3/8" Ø threaded rods in 1/16" Ø holes at ±4'-0" cts. for holding the proper joint opening based on the temperature during the deck pour. Place to miss studs. All rods shall be burned, or sawed off flush with the plates after concrete is set.

SECTION A-A

* Granular or solid flux filled headed studs conforming to Article 1006.32 of the Std. Specs., automatically end welded.

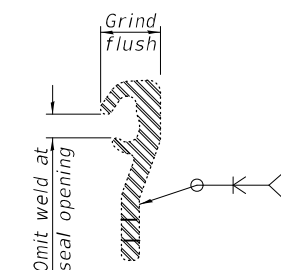


SHOWING WELDED RAIL JOINT



LOCKING EDGE RAILS

** Back gouge not required if complete joint penetration is verified by mock-up.



LOCKING EDGE RAIL SPLICE

The inside of the locking edge rail groove shall be free of weld residue. Rolled rail shown, welded rail similar.

BILL OF MATERIAL

Item	Unit	Total
Preformed Joint Strip Seal	Foot	45

EJ-SS1 LT30/REPS

2-25-20

DESIGNED - ATH
 CHECKED - JSB
 DRAWN - Venkat Ramana Reddy
 CHECKED - ATH JSB

EXAMINED
 PASSED
 ENGINEER OF STRUCTURAL SERVICES
 ENGINEER OF BRIDGES AND STRUCTURES

DATE - OCTOBER 11, 2023
 REVISED -
 REVISED -

STATE OF ILLINOIS
 DEPARTMENT OF TRANSPORTATION

PREFORMED JOINT STRIP SEAL
 SN 085-0004

SHEET NO. 7 OF 10 SHEETS

F.A.P. RTE.	SECTION	COUNTY	TOTAL SHEETS	SHEET NO.
612	101(RS-9); 102(RS-5)	SCHUYLER	225	82
CONTRACT NO. 72F14			ILLINOIS FED. AID PROJECT	

BEAM REACTIONS

R _D	(K)	51
R _L	(K)	39.6
Imp.	(K)	9.2
R (Total)	(K)	99.8

Notes:

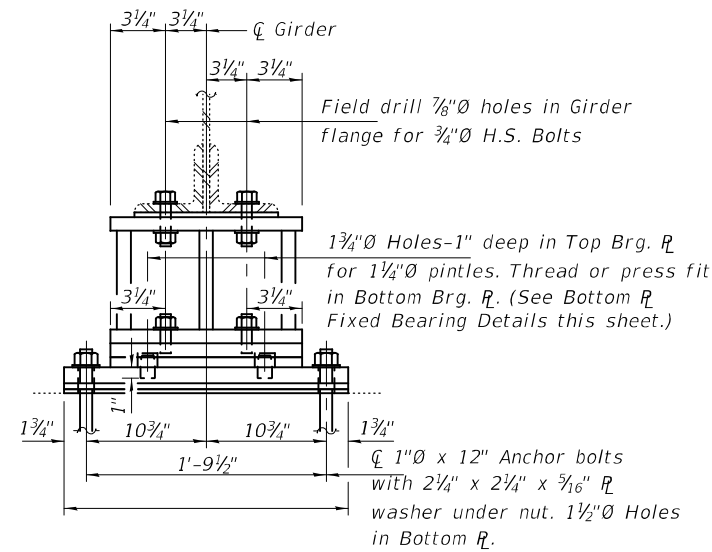
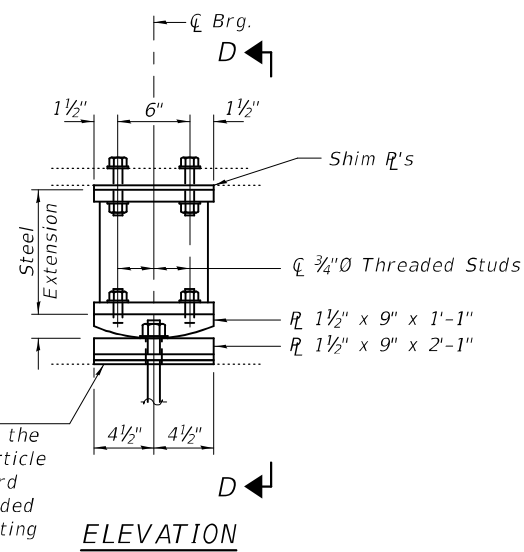
Diaphragm removal and reinstallation may be required to facilitate drilling holes. Cost included with Furnishing and Erecting Structural Steel.

New steel extensions, shim plates and connection bolts are included with Furnishing and Erecting Structural Steel.

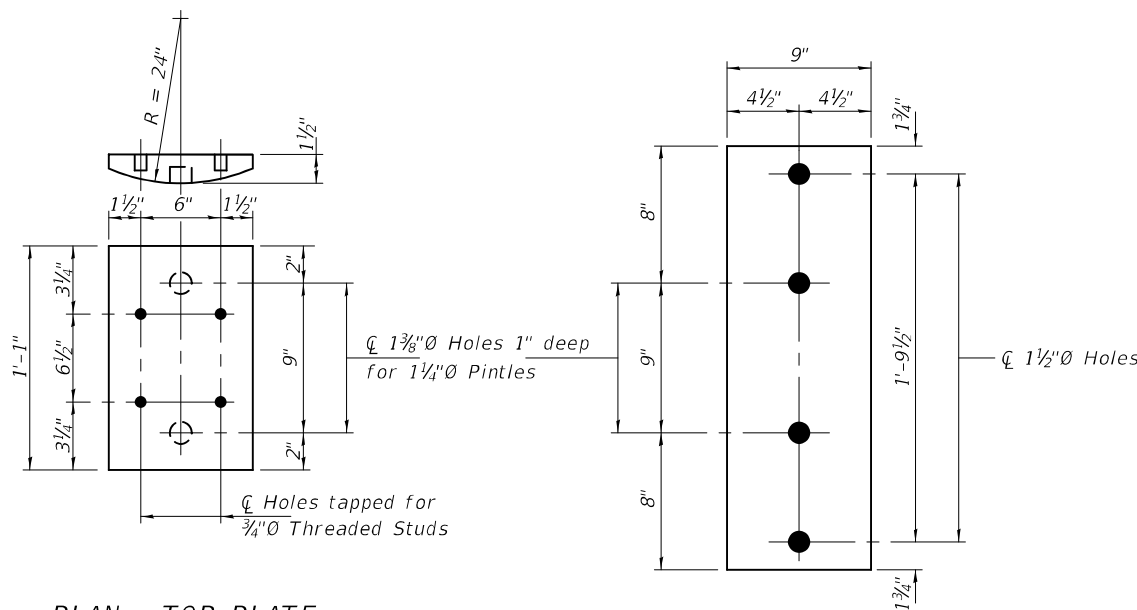
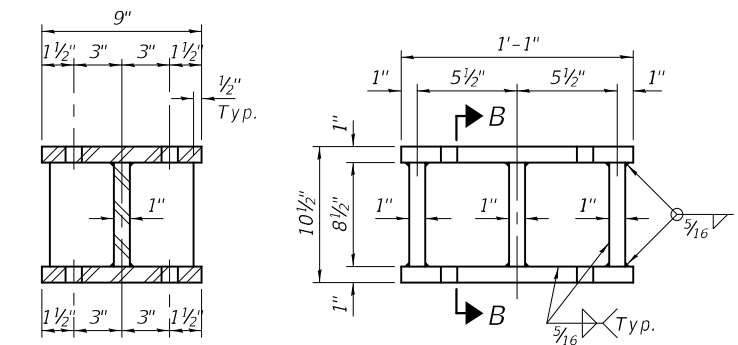
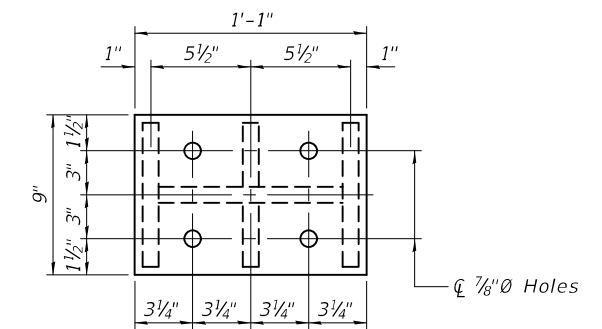
Prior to ordering any material, the Contractor shall verify in the field all bearing height and shim thickness dimensions. Adjustment must account for deck heave due to pack rust (if present).

Min. jack capacity = 55 Tons.
Anchor bolts shall be ASTM F1554 all-thread (or an Engineer-approved alternate material) of the grade(s) and diameter(s) specified. ASTM A307 Grade C anchor bolts may be used in lieu of ASTM F1554 Grade 36 (Fy=36ksi). The corresponding specified grade of AASHTO M314 anchor bolts may be used in lieu of ASTM F1554.

Drilled and set anchor bolts shall be installed according to Article 521.06 of the Standard Specifications.

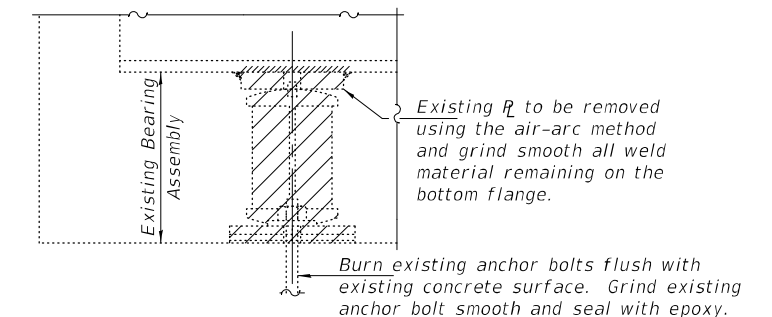
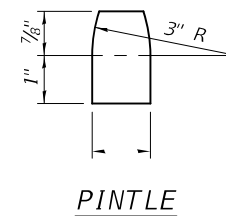


FIXED BEARINGS



PLAN - TOP PLATE
FIXED BEARINGS
(Cost included with F&E)

PLAN - BOTTOM PLATE
FIXED BEARINGS
(Cost included with F&E)



EXISTING BEARING REMOVAL DETAIL

Cost included with Jack and Remove Existing Bearings.

BILL OF MATERIAL

Item	Unit	Total
Jack and Remove Existing Bearings	Each	5
Furnishing and Erecting Structural Steel	Pound	1510
Anchor Bolts, 1" ϕ	Each	10

TYI/REPS 5-17-2018

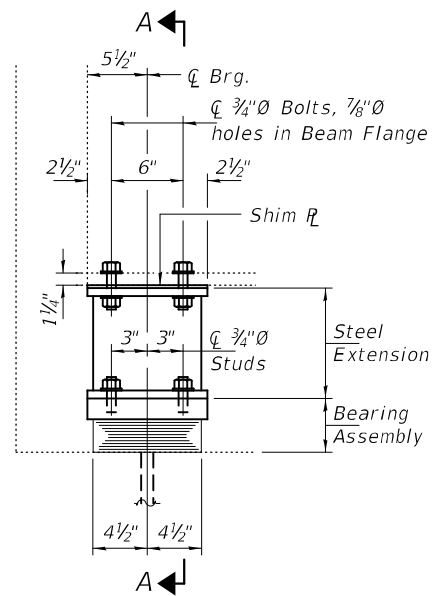
DESIGNED - ATH	EXAMINED	DATE - OCTOBER 11, 2023
CHECKED - JSB	ENGINEER OF STRUCTURAL SERVICES	
DRAWN - Venkat Ramana Reddy	PASSED	REVISD -
CHECKED - ATH JSB	ENGINEER OF BRIDGES AND STRUCTURES	REVISD -

STATE OF ILLINOIS
DEPARTMENT OF TRANSPORTATION

BEARING REPLACEMENT DETAILS - WEST ABUTMENT
SN 085 - 0004

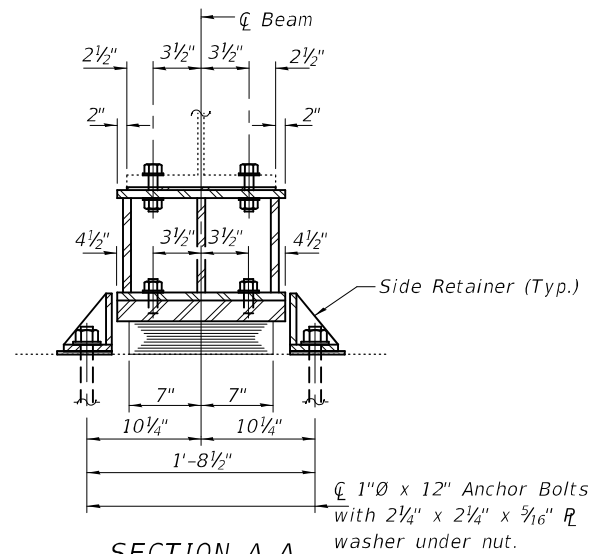
SHEET NO. 8 OF 10 SHEETS

F.A.P. RTE.	SECTION	COUNTY	TOTAL SHEETS	SHEET NO.
612	101(RS-9); 102(RS-5)	SCHUYLER	225	83
ILLINOIS			CONTRACT NO. 72F14	
FED. AID PROJECT				



ELEVATION AT ABUTMENT

TYPE I ELASTOMERIC EXP. BRG.



SECTION A-A

BEAM REACTIONS

R \mathcal{L}	(K)	51
R \perp	(K)	39.6
Imp.	(K)	9.2
R (Total)	(K)	99.8

Notes:

Diaphragm removal and reinstallation may be required to facilitate drilling holes. Cost included with Furnishing and Erecting Structural Steel.

New steel extensions, shim plates and connection bolts are included with Furnishing and Erecting Structural Steel.

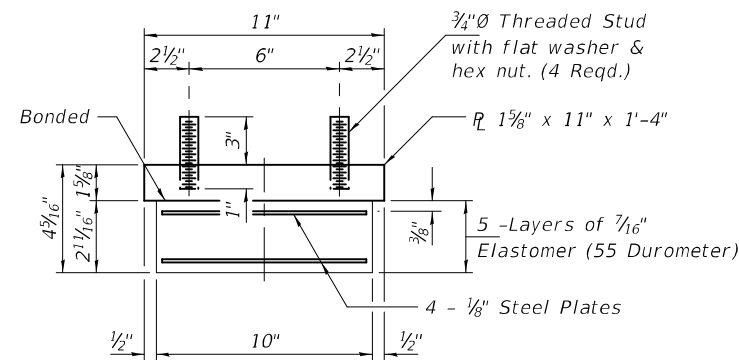
Prior to ordering any material, the Contractor shall verify in the field all bearing height and shim thickness dimensions. Adjustment must account for deck heave due to pack rust (if present).

Min. jack capacity = 55 Tons.

Anchor bolts shall be ASTM F1554 all-thread (or an Engineer-approved alternate material) of the grade(s) and diameter(s) specified. ASTM A307 Grade C anchor bolts may be used in lieu of ASTM F1554 Grade 36 (Fy=36ksi). The corresponding specified grade of AASHTO M314 anchor bolts may be used in lieu of ASTM F1554.

Drilled and set anchor bolts shall be installed according to Article 521.06 of the Standard Specifications.

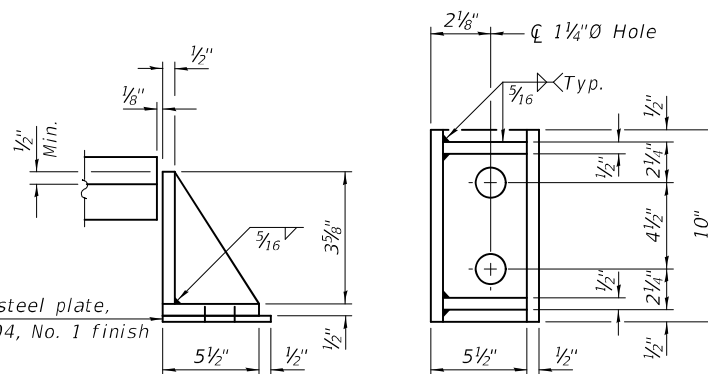
Cost of Side retainers and Stainless Steel plates shall be included in the cost of Elastomeric Bearing Assembly, Type I.



BEARING ASSEMBLY

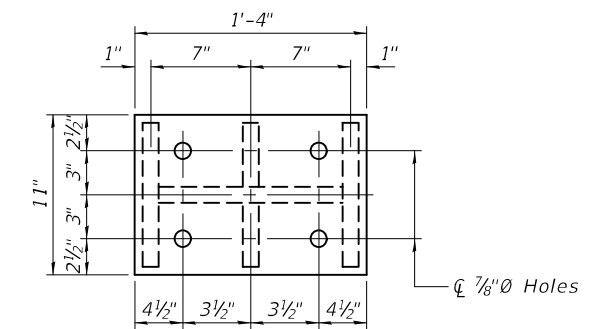
Note:

Shim plates shall not be placed under Bearing Assembly.

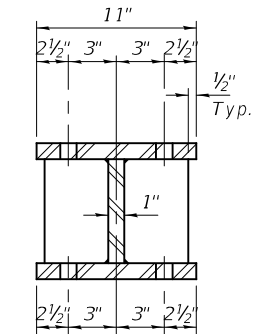


SIDE RETAINER

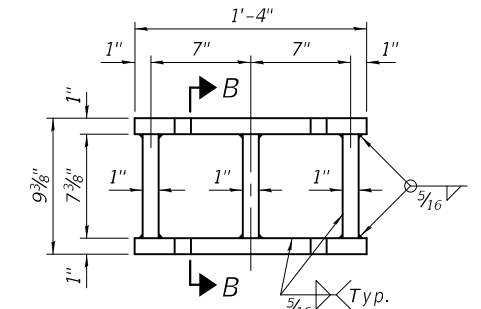
Equivalent rolled angle with stiffeners will be allowed in lieu of welded plates.



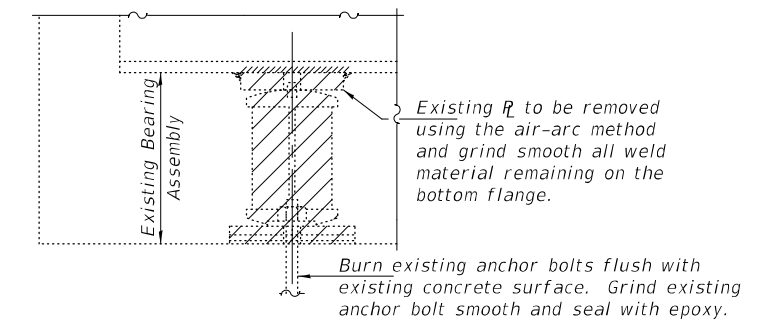
PLAN TOP AND BOTTOM PLATE



SECTION B-B



STEEL EXTENSION DETAIL



EXISTING BEARING REMOVAL DETAIL

Cost included with Jack and Remove Existing Bearings.

BILL OF MATERIAL

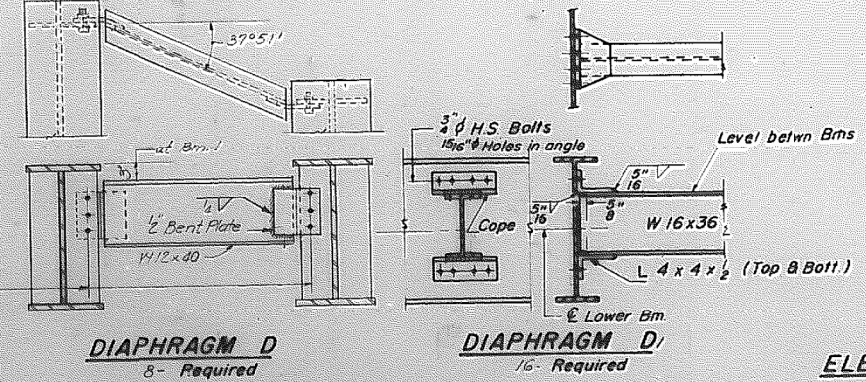
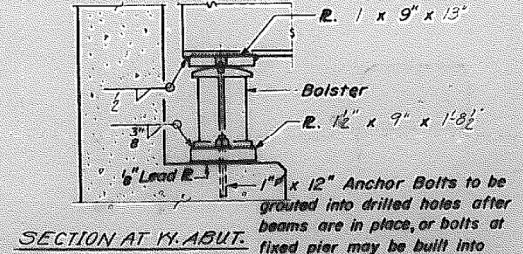
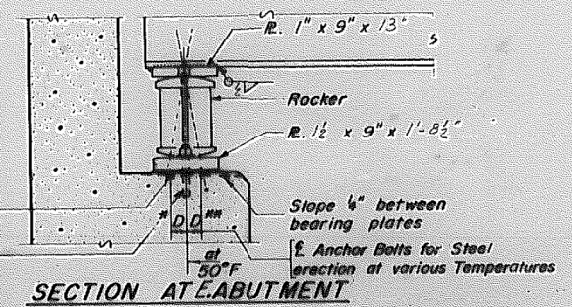
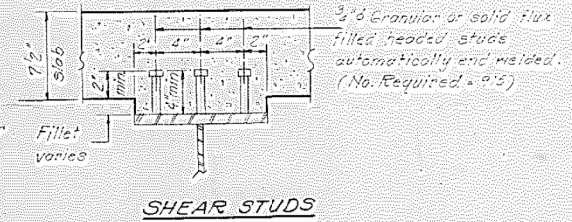
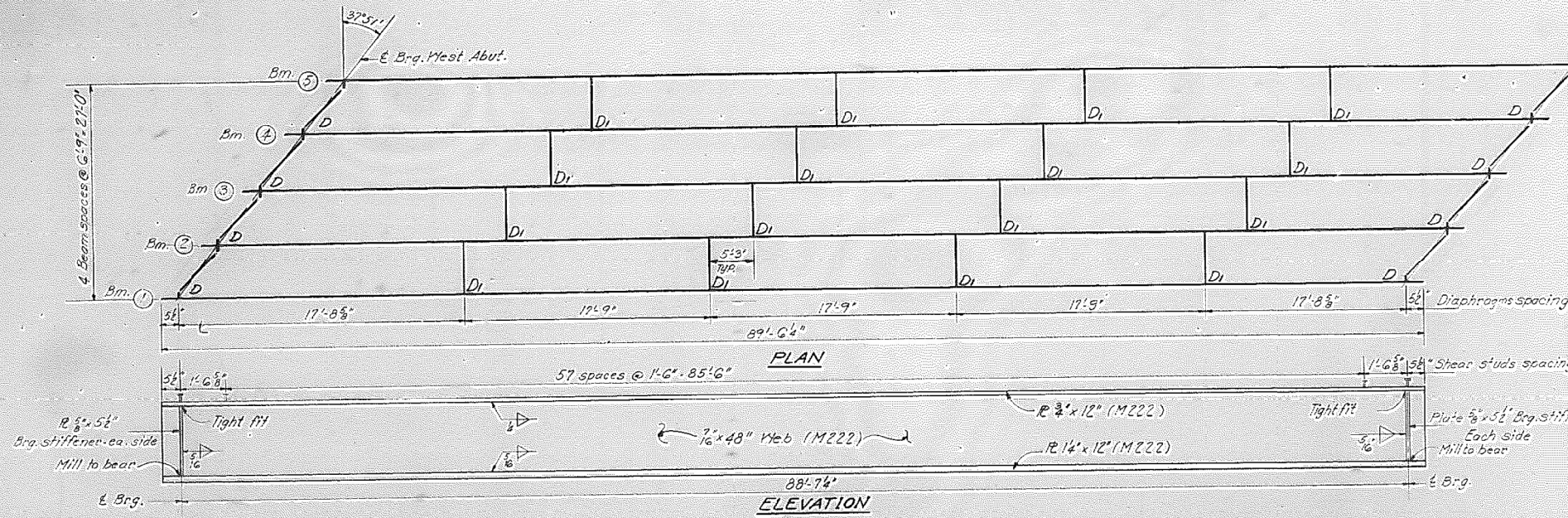
Item	Unit	Total
Elastomeric Bearing Assembly, Type I	Each	5
Jack and Remove Existing Bearings	Each	5
Furnishing and Erecting Structural Steel	Pound	980
Anchor Bolts, 1" ϕ	Each	20

TYI/REPS 5-17-2018

DESIGNED - ATH	EXAMINED	DATE - OCTOBER 11, 2023	STATE OF ILLINOIS DEPARTMENT OF TRANSPORTATION	BEARING REPLACEMENT DETAILS - EAST ABUTMENT SN 085 - 0004	F.A.P. RTE.	SECTION	COUNTY	TOTAL SHEETS	SHEET NO.	
CHECKED - JSB	PASSED	REVIS			612	101(RS-9); 102(RS-5)	SCHUYLER	225	84	
DRAWN - Venkat Ramana Reddy		REVIS			CONTRACT NO. 72F14					
CHECKED - ATH JSB					ILLINOIS FED. AID PROJECT					

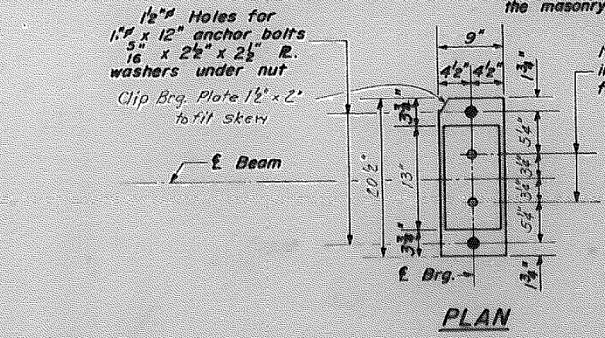
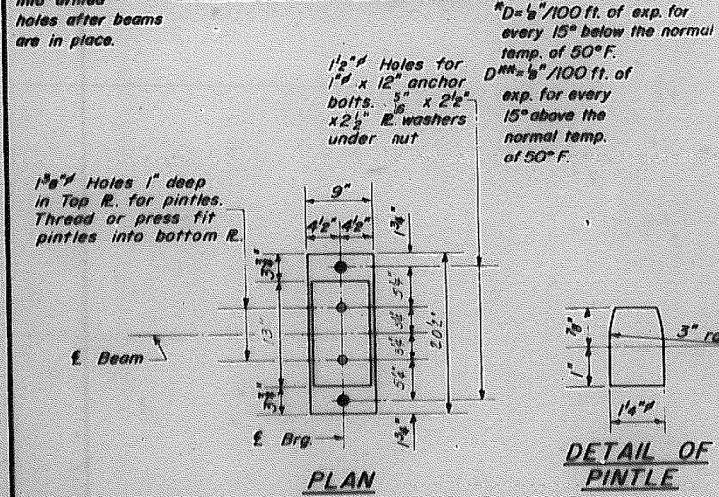
STATE OF ILLINOIS
DEPARTMENT OF TRANSPORTATION

ROUTE NO.	SECTION	COUNTY	TOTAL SHEETS	SHEET NO.
7	101BR	SCHUYLER	33	9
FED. ROAD DIST. NO. 7		ILLINOIS	FED. AID PROJECT	11 SHEETS

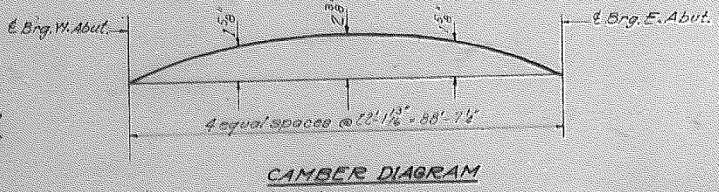
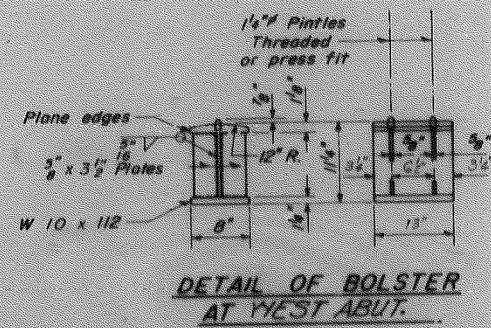
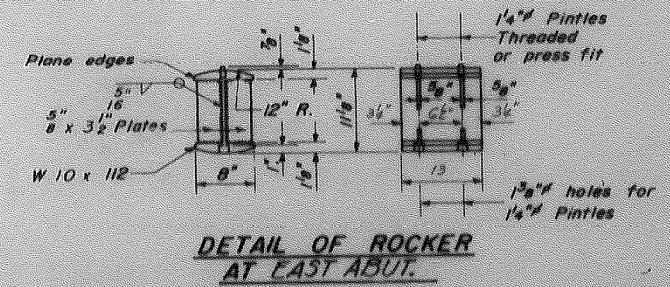


ELEVATION TOP OF WEB

Loc.	Bm.	Bm. 1	Bm. 2	Bm. 3	Bm. 4	Bm. 5
E. Brg. West Abut.		463.00	463.14	463.28	463.21	463.13
E. Brg. East Abut.		463.56	463.70	463.84	463.77	463.69



FOR INFORMATION ONLY



STRUCTURAL STEEL
S.B.I.RT.103 SEC.101 BR
SCHUYLER COUNTY
STA. 78+05.00

DESIGNED: <i>Amol Lee</i>	EXAMINED: <i>Disc. 10</i>
CHECKED: <i>Suresh Desai</i>	PASSED: <i>[Signature]</i>
DRAWN: <i>S.D. Lee</i>	APPROVED: <i>[Signature]</i>
CHECKED: <i>S.D. Lee</i>	DIRECTOR OF HIGHWAYS

I-2 4-15-73

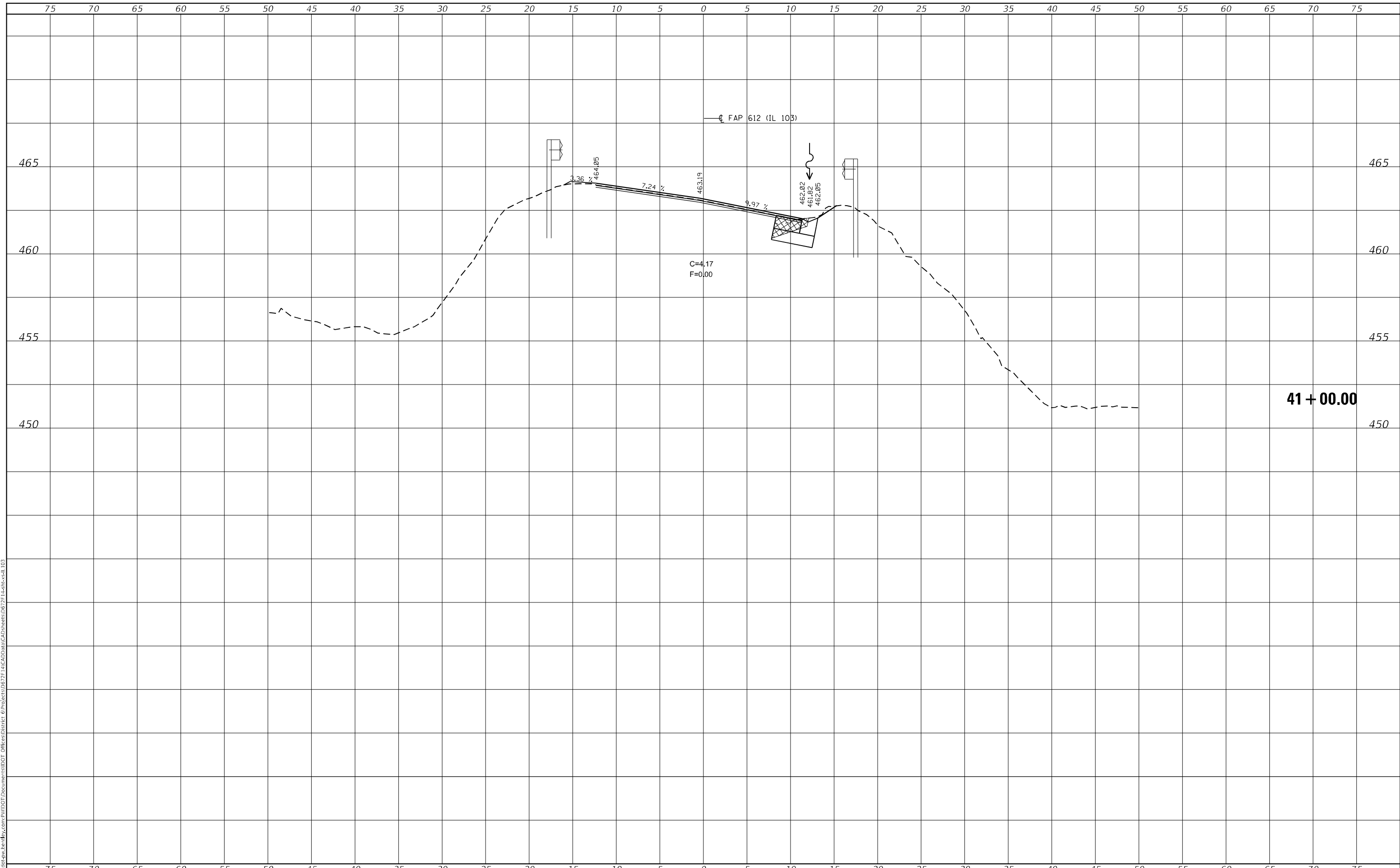
This Sheet Intentionally Left Blank

DESIGNED - ATH	EXAMINED	DATE - OCTOBER 11, 2023	STATE OF ILLINOIS DEPARTMENT OF TRANSPORTATION	-	SN 085 - 0004	F.A.P. RTE.	SECTION	COUNTY	TOTAL SHEETS	SHEET NO.
CHECKED - JSB	ENGINEER OF STRUCTURAL SERVICES	REVISD -				612	101(RS-9); 102(RS-5)	SCHUYLER	225	85
DRAWN - Venkat Ramana Reddy	PASSED	REVISD -				CONTRACT NO. 72F14				
CHECKED - ATH JSB	ENGINEER OF BRIDGES AND STRUCTURES	REVISD -				ILLINOIS FED. AID PROJECT				

FINAL SURVEY NO.	SURVEYED	BY	DATE
NOTE BOOK	PLOTTED		
AREAS CHECKED	TEMPLATE		
	AREAS CHECKED		

ORIGINAL SURVEY NO.	SURVEYED	BY	DATE
	PLOTTED		
	TEMPLATE		
	AREAS CHECKED		

MODEL: Definit
 FILE NAME: D:\work\pww\temp\pww\DOT\Documents\DOT Office\st103\DOT Office\st103\CAD\st103\CAD\st103.dwg
 PROJECT: 103



41 + 00.00

USER NAME = andrew.cisler	DESIGNED -	REVISED -
	DRAWN -	REVISED -
PLOT SCALE = 10,0000 * / in.	CHECKED -	REVISED -
PLOT DATE = 8/23/2023	DATE -	REVISED -

**STATE OF ILLINOIS
 DEPARTMENT OF TRANSPORTATION**

IL 103 CROSS SECTIONS

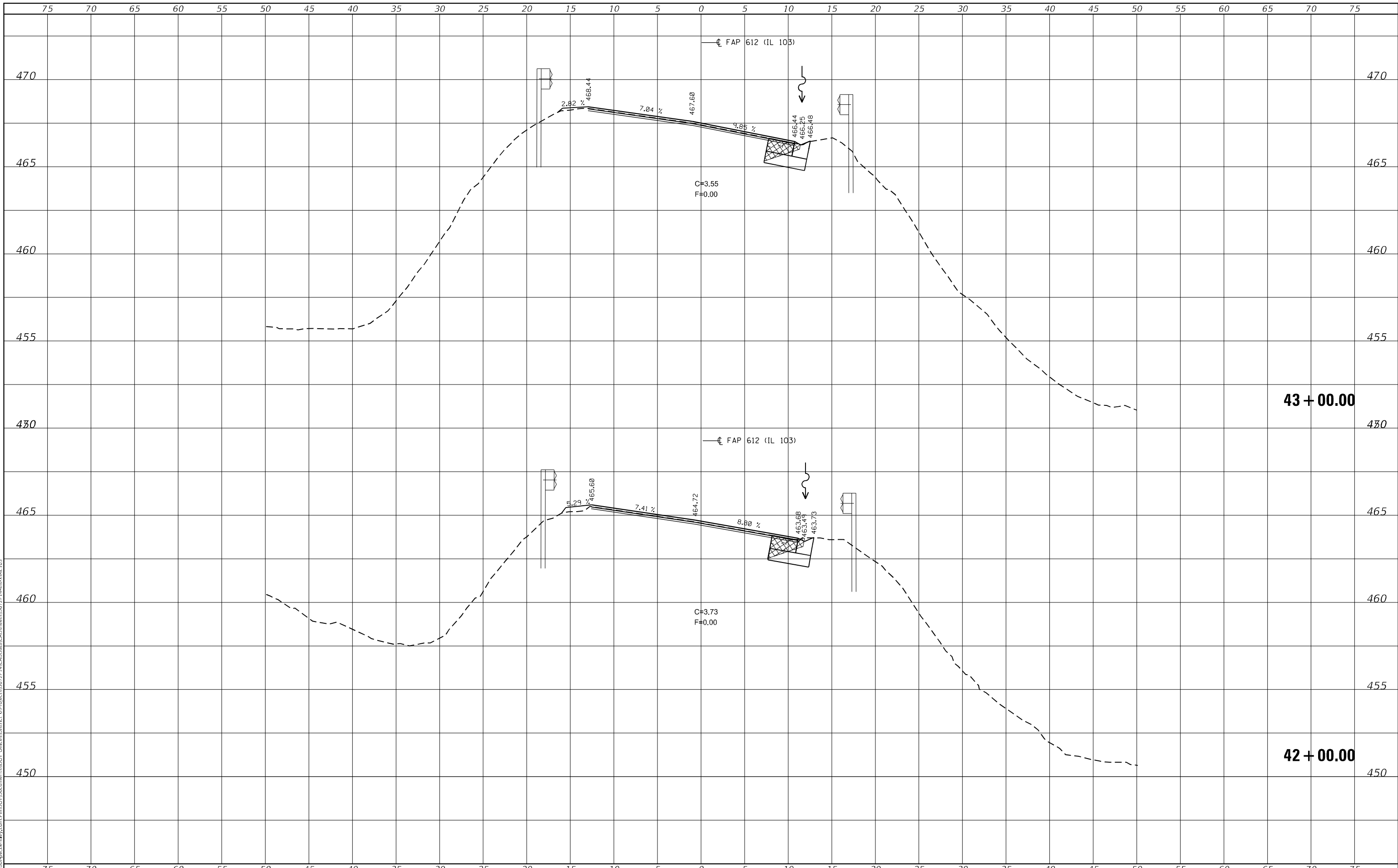
SCALE: SHEET 1 OF 139 SHEETS STA. 40+00.00 TO STA. 41+00.00

F.A.P. RTE.	SECTION	COUNTY	TOTAL SHEETS	SHEET NO.
612	101RS-9,BDR1,BP; 102RS-5	SCHUYLER	225	87
CONTRACT NO. 72F14			ILLINOIS FED. AID PROJECT	

FINAL SURVEY NO.	SURVEYED	BY	DATE
NOTE BOOK	PLOTTED		
AREAS CHECKED	TEMPLATE		
	AREAS CHECKED		

ORIGINAL SURVEY NO.	SURVEYED	BY	DATE
NOTE BOOK	PLOTTED		
AREAS CHECKED	TEMPLATE		
	AREAS CHECKED		

MODEL: Definit
FILE NAME: D:\w\1182-pw-templby.com\PIV\DOT\Documents\1182DOT\Drawings\1182DOT\1182DOT.dwg
C:\Users\andrew.cisler\AppData\Local\Temp\1182DOT\1182DOT.dwg



USER NAME = andrew.cisler	DESIGNED -	REVISED -
	DRAWN -	REVISED -
PLOT SCALE = 10,0000' / in.	CHECKED -	REVISED -
PLOT DATE = 8/23/2023	DATE -	REVISED -

**STATE OF ILLINOIS
DEPARTMENT OF TRANSPORTATION**

IL 103 CROSS SECTIONS

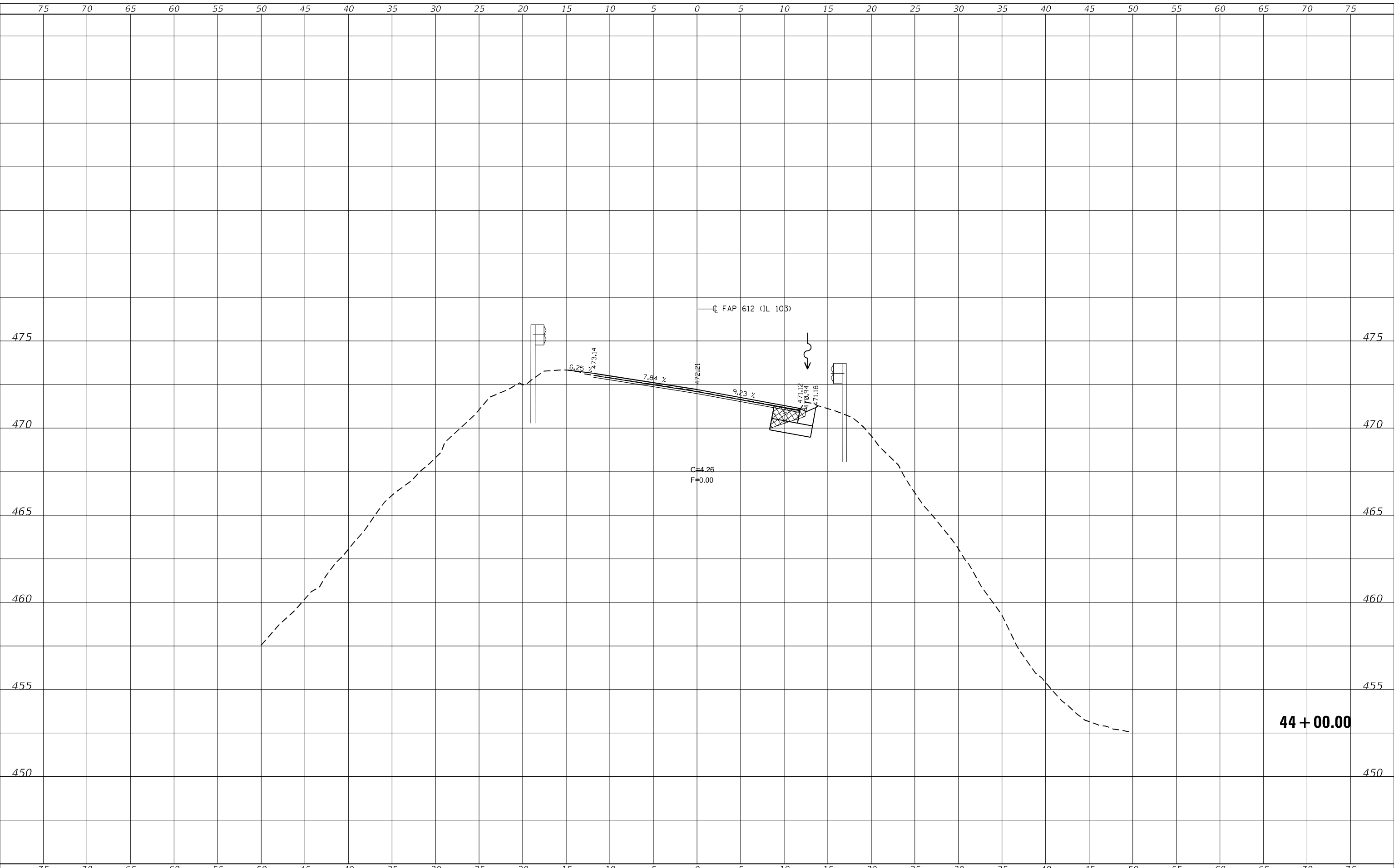
SCALE: SHEET 2 OF 139 SHEETS STA. 42+00.00 TO STA. 43+00.00

F.A.P. RTE.	SECTION	COUNTY	TOTAL SHEETS	SHEET NO.
612	101RS-9,BDR1,BP; 102RS-5	SCHUYLER	225	88
			CONTRACT NO. 72F14	
ILLINOIS FED. AID PROJECT				

FINAL SURVEY NO.	SURVEYED	BY	DATE
	PLOTTED		
	TEMPLATE		
	AREAS CHECKED		

ORIGINAL SURVEY NO.	SURVEYED	BY	DATE
	PLOTTED		
	TEMPLATE		
	AREAS CHECKED		

MODEL: Definit
FILE NAME: D:\Illinois\pww\temp\by.com\PIV\DOT\Documents\1103\DOT\Office\1103\DOT\Office\1103\CAD\1103\CAD\Sheet\0672714.dwg\scd_103



44 + 00.00

USER NAME = andrew.cisler	DESIGNED -	REVISED -
	DRAWN -	REVISED -
PLOT SCALE = 10,0000 * / in.	CHECKED -	REVISED -
PLOT DATE = 8/23/2023	DATE -	REVISED -

**STATE OF ILLINOIS
DEPARTMENT OF TRANSPORTATION**

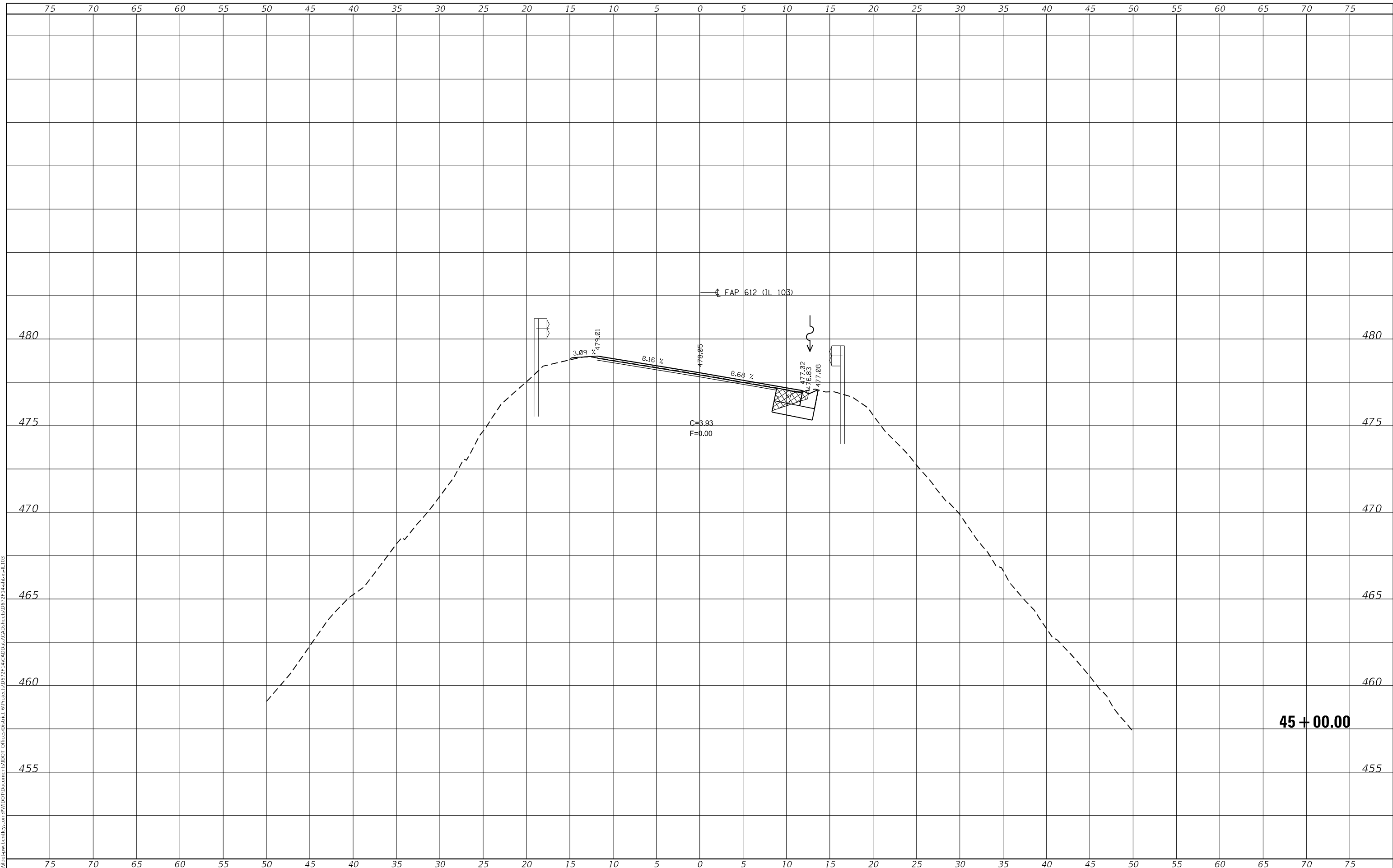
IL 103 CROSS SECTIONS			
SCALE:	SHEET 3	OF 139 SHEETS	STA. 44+00.00 TO STA. 44+00.00

F.A.P. RTE.	SECTION	COUNTY	TOTAL SHEETS	SHEET NO.
612	101RS-9,BDR1,BP; 102RS-5	SCHUYLER	225	89
				CONTRACT NO. 72F14
ILLINOIS FED. AID PROJECT				

FINAL SURVEY NO.	SURVEYED	BY	DATE
NOTE BOOK NO.	PLOTTED		
	TEMPLATE		
	AREAS CHECKED		
	AREAS CHECKED		

ORIGINAL SURVEY NO.	SURVEYED	BY	DATE
NOTE BOOK NO.	PLOTTED		
	TEMPLATE		
	AREAS CHECKED		
	AREAS CHECKED		

MODEL: Definit
FILE NAME: p:\w\l\p\paw\tem\by.com\PIV\DOT\Documents\103\DOT\103\103\CAD\103\CAD\Sheet0672F14sheet0672F14.dwg



45 + 00.00

USER NAME = andrew.cisler	DESIGNED -	REVISED -
	DRAWN -	REVISED -
PLOT SCALE = 10,0000 ' / in.	CHECKED -	REVISED -
PLOT DATE = 8/23/2023	DATE -	REVISED -

**STATE OF ILLINOIS
DEPARTMENT OF TRANSPORTATION**

IL 103 CROSS SECTIONS

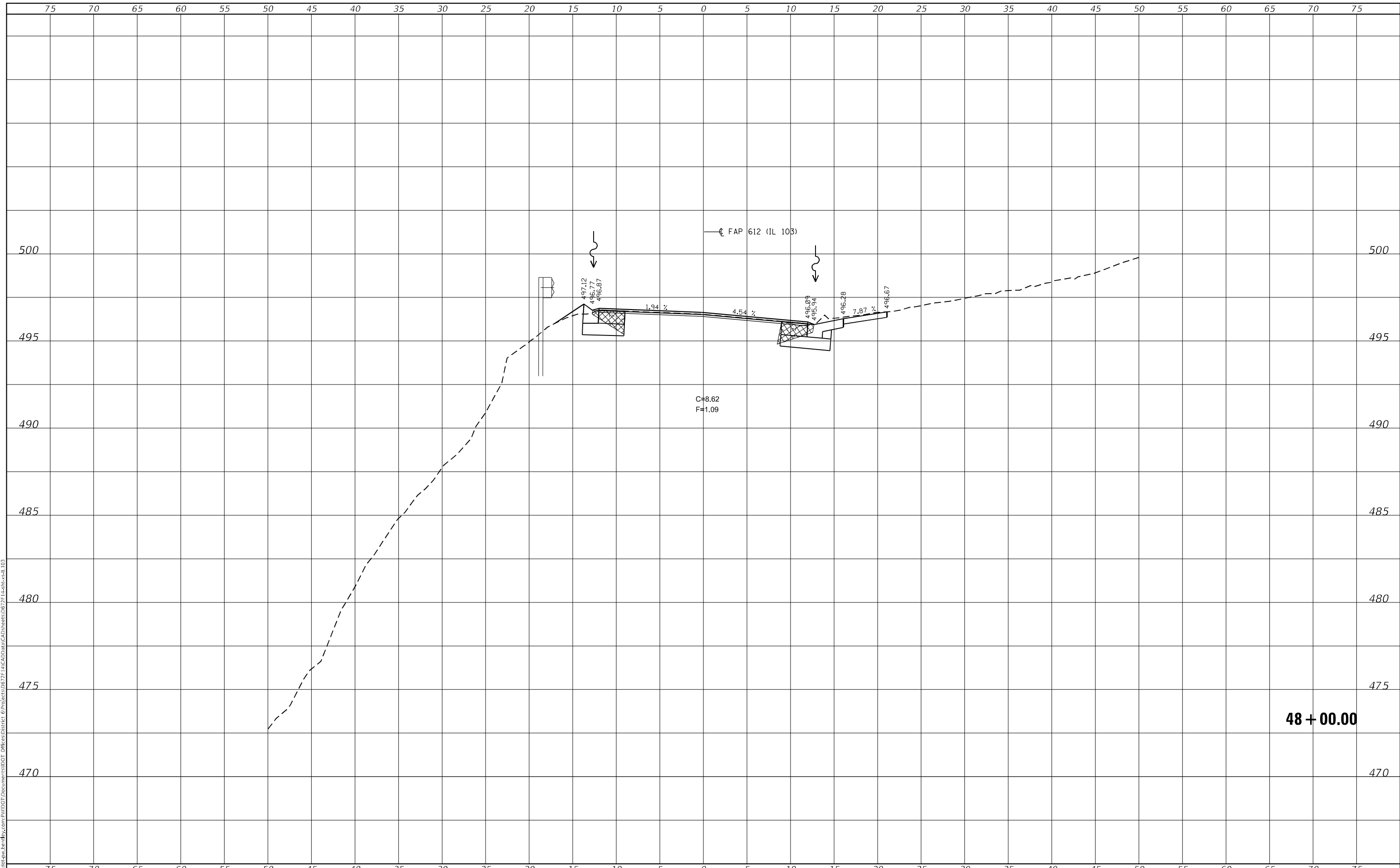
SCALE: SHEET 4 OF 139 SHEETS STA. 45+00.00 TO STA. 45+00.00

F.A.P. RTE.	SECTION	COUNTY	TOTAL SHEETS	SHEET NO.
612	101RS-9,BDR1,BP; 102RS-5	SCHUYLER	225	90
				CONTRACT NO. 72F14
				ILLINOIS FED. AID PROJECT

FINAL SURVEY NO.	SURVEYED	BY	DATE
NOTE BOOK	PLOTTED		
AREAS CHECKED	TEMPLATE		
	AREAS CHECKED		

ORIGINAL SURVEY NO.	SURVEYED	BY	DATE
NOTE BOOK	PLOTTED		
AREAS CHECKED	TEMPLATE		
	AREAS CHECKED		

MODEL: Definit
 FILE NAME: D:\work\pww\hwy\cont\pww\DOT\Documents\1103\DOT\Office\1103\DOT\Office\1103\CAD\1103\CAD\Sheet\0672714.dwg\1103.ctb



48 + 00.00

USER NAME = andrew.cisler	DESIGNED -	REVISED -
	DRAWN -	REVISED -
PLOT SCALE = 10,0000 * / in.	CHECKED -	REVISED -
PLOT DATE = 8/23/2023	DATE -	REVISED -

**STATE OF ILLINOIS
 DEPARTMENT OF TRANSPORTATION**

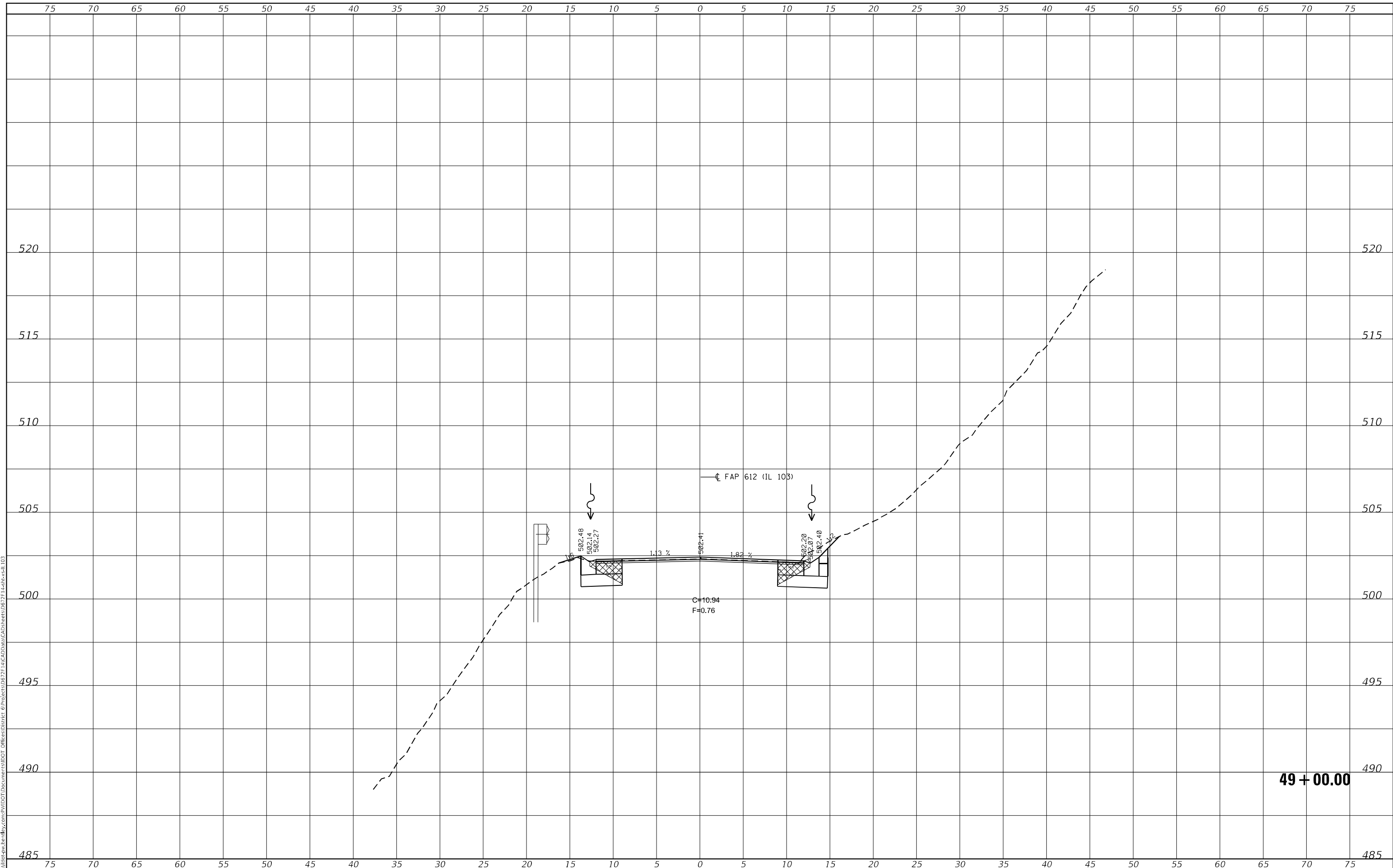
IL 103 CROSS SECTIONS			
SCALE:	SHEET 7	OF 139 SHEETS	STA. 48+00.00 TO STA. 48+00.00

F.A.P. RTE.	SECTION	COUNTY	TOTAL SHEETS	SHEET NO.
612	101RS-9,BDR1,BP; 102RS-5	SCHUYLER	225	93
				CONTRACT NO. 72F14
				ILLINOIS FED. AID PROJECT

FINAL SURVEY NO.	SURVEYED AREAS CHECKED	BY	DATE

ORIGINAL SURVEY NO.	SURVEYED AREAS CHECKED	BY	DATE

MODEL: Definit
 FILE NAME: D:\work\pww\tenby.com\PIV\DOT\Documents\103\103\103\CAD\DATA\CAD\Sheet\0672714.dwg:scale:103



USER NAME = andrew.cisler	DESIGNED -	REVISED -
	DRAWN -	REVISED -
PLOT SCALE = 10,0000 * / in.	CHECKED -	REVISED -
PLOT DATE = 8/23/2023	DATE -	REVISED -

**STATE OF ILLINOIS
 DEPARTMENT OF TRANSPORTATION**

IL 103 CROSS SECTIONS			
SCALE:	SHEET 8	OF 139 SHEETS	STA. 49+00.00 TO STA. 49+00.00

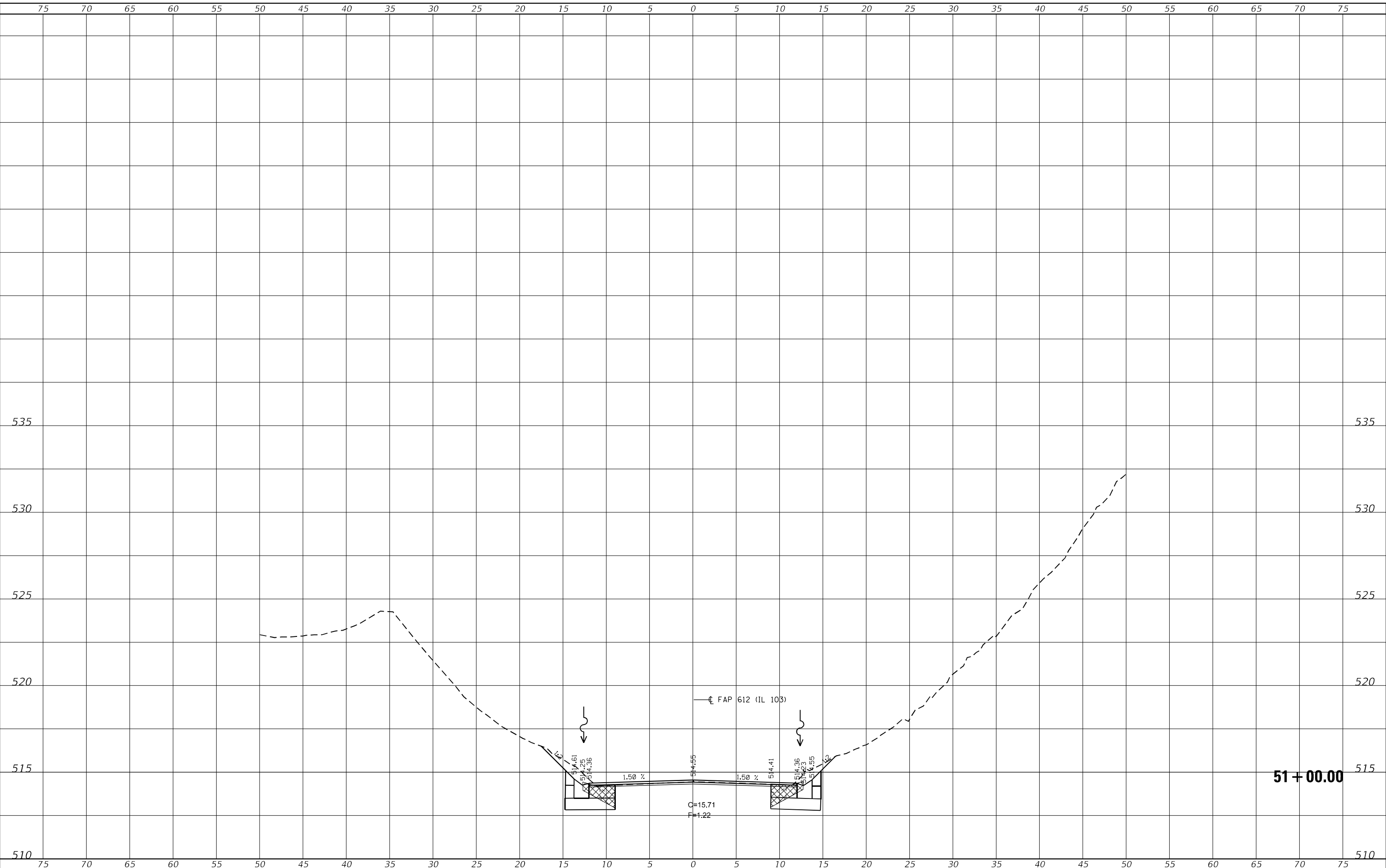
F.A.P. RTE.	SECTION	COUNTY	TOTAL SHEETS	SHEET NO.
612	101RS-9,BDR1,BP; 102RS-5	SCHUYLER	225	94
CONTRACT NO. 72F14				
ILLINOIS FED. AID PROJECT				

MODEL Default
FILE NAME: p:\all\paw\temby.com\PROJECTS\DOT\Documents\103\CAD\Drawings\CAD\sheet067214.dwg

CAD SHEET 067214

ORIGINAL SURVEY		BY		DATE	
SURVEY	NO.				
NOTES					
PLANNING					
DESIGN					
CHECKING					
REVISIONS					
FINAL					

FINAL SURVEY		BY		DATE	
SURVEY	NO.				
NOTES					
PLANNING					
DESIGN					
CHECKING					
REVISIONS					
FINAL					



**STATE OF ILLINOIS
DEPARTMENT OF TRANSPORTATION**

IL 103 CROSS SECTIONS

USER NAME	= andrew.cisler	DESIGNED	-	REVISED	-
		DRAWN	-	REVISED	-
		CHECKED	-	REVISED	-
		DATE	-	REVISED	-
PLOT SCALE	= 10,0000' / in.				
PLOT DATE	= 8/23/2023				

SCALE:	SHEET 10	OF 139 SHEETS	STA. 51+00.00	TO STA. 51+00.00
--------	----------	---------------	---------------	------------------

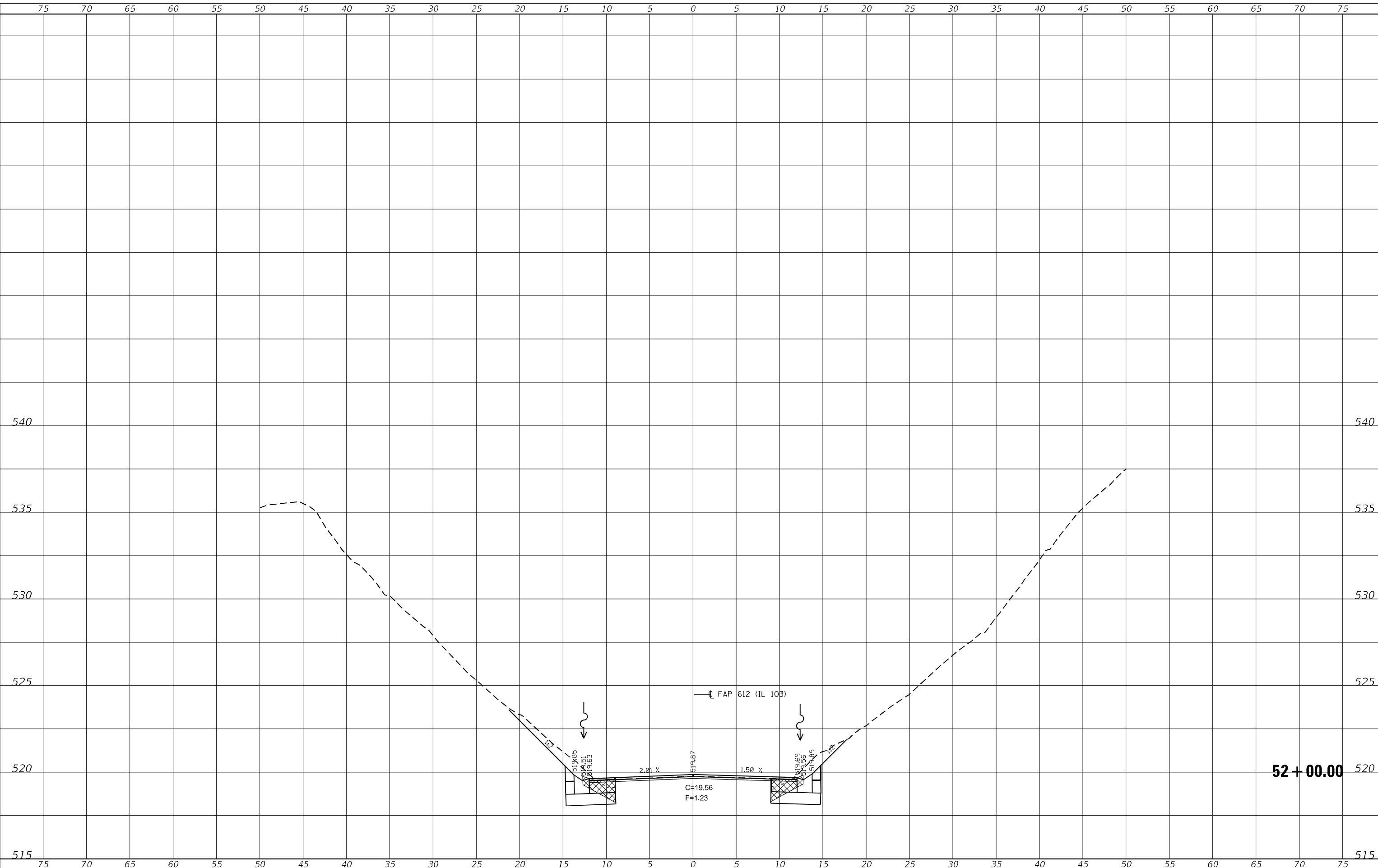
F.A.P. RTE.	SECTION	COUNTY	TOTAL SHEETS	SHEET NO.
612	101RS-9,BDR1,BP; 102RS-5	SCHUYLER	225	96
CONTRACT NO. 72F14				
ILLINOIS FED. AID PROJECT				

51 + 00.00

FINAL SURVEY NO.	
SURVEYED	BY
PLOTTED	DATE
TEMPLATE	
AREAS CHECKED	

ORIGINAL SURVEY NO.	
SURVEYED	BY
PLOTTED	DATE
TEMPLATE	
AREAS CHECKED	

MODEL: Default
 FILE NAME: \\salle1-pw-henry.com\PIV\DOT\Documents\181201\DOT\DWG\181201\181201_181201\DOT\181201_181201\181201_181201.dwg



52 + 00.00

USER NAME = andrew.cisler	DESIGNED -	REVISED -
PLOT SCALE = 10,0000' / in.	DRAWN -	REVISED -
PLOT DATE = 8/23/2023	CHECKED -	REVISED -
	DATE -	REVISED -

**STATE OF ILLINOIS
DEPARTMENT OF TRANSPORTATION**

IL 103 CROSS SECTIONS

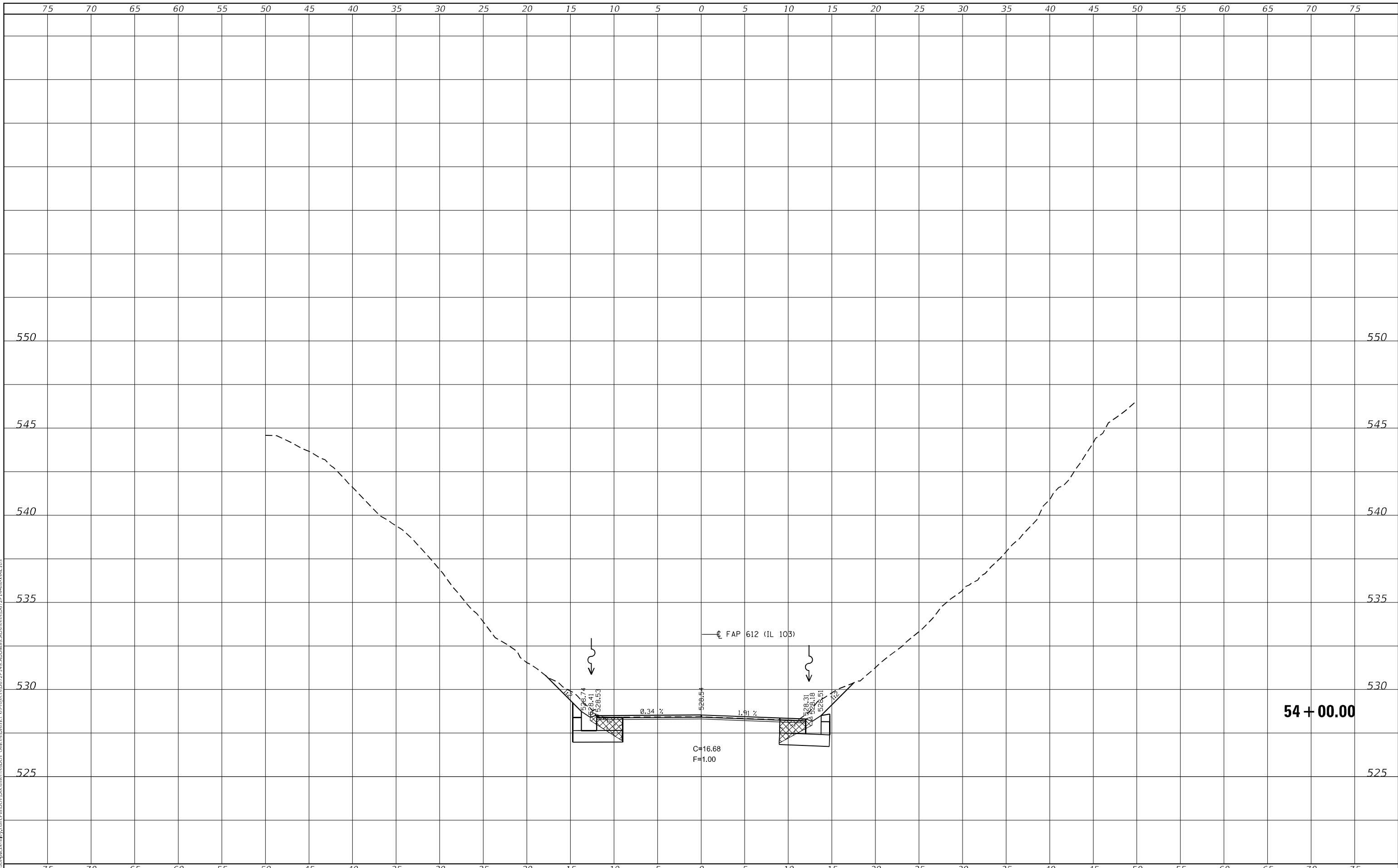
SCALE: SHEET 11 OF 139 SHEETS STA. 52+00.00 TO STA. 52+00.00

F.A.P. RTE.	SECTION	COUNTY	TOTAL SHEETS	SHEET NO.
612	101RS-9,BDR1,BP; 102RS-5	SCHUYLER	225	97
			CONTRACT NO. 72F14	
			ILLINOIS FED. AID PROJECT	

DATE	
BY	
SURVEYED	
PLOTTED	
TEMPLATE	
AREAS	
AREAS CHECKED	
FINAL SURVEY	
NOTE BOOK	
NO.	

DATE	
BY	
SURVEYED	
PLOTTED	
TEMPLATE	
AREAS	
AREAS CHECKED	
ORIGINAL SURVEY	
NOTE BOOK	
NO.	

MODEL: Default
FILE NAME: j:\allstate\pw\ben\by.com\PIV\DOT\Documents\181807\DOT\Drawings\181807\181807-103.dwg



54 + 00.00

USER NAME = andrew.cisler	DESIGNED -	REVISED -
	DRAWN -	REVISED -
PLOT SCALE = 10,0000 ' / in.	CHECKED -	REVISED -
PLOT DATE = 8/23/2023	DATE -	REVISED -

**STATE OF ILLINOIS
DEPARTMENT OF TRANSPORTATION**

IL 103 CROSS SECTIONS

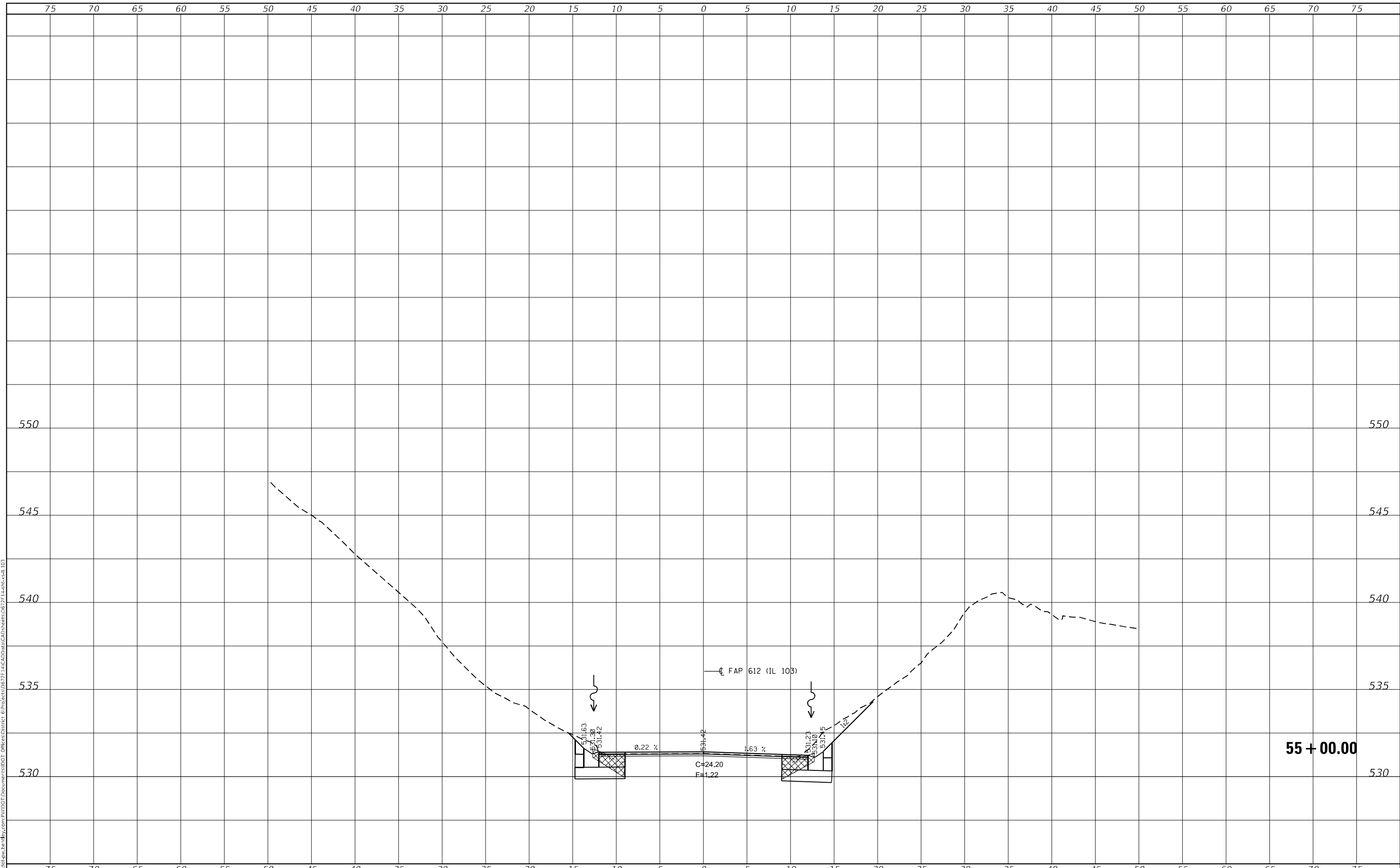
SCALE: SHEET 13 OF 139 SHEETS STA. 54+00.00 TO STA. 54+00.00

F.A.P. RTE.	SECTION	COUNTY	TOTAL SHEETS	SHEET NO.
612	101RS-9,BDR1,BP; 102RS-5	SCHUYLER	225	99
				CONTRACT NO. 72F14
				ILLINOIS FED. AID PROJECT

FINAL SURVEY NO.	SURVEYED	DATE
NOTE BOOK	PLOTTED	BY
AREAS CHECKED	TEMPLATE	
	AREAS CHECKED	

ORIGINAL SURVEY NO.	SURVEYED	DATE
NOTE BOOK	PLOTTED	BY
AREAS CHECKED	TEMPLATE	
	AREAS CHECKED	

MODEL: Definit
FILE NAME: D:\w\illinois\pww\temp\pww\DOT Documents\1103\DOT Office\1103\DOT Office\1103\CAD\1103\CAD\Sheet103.dwg

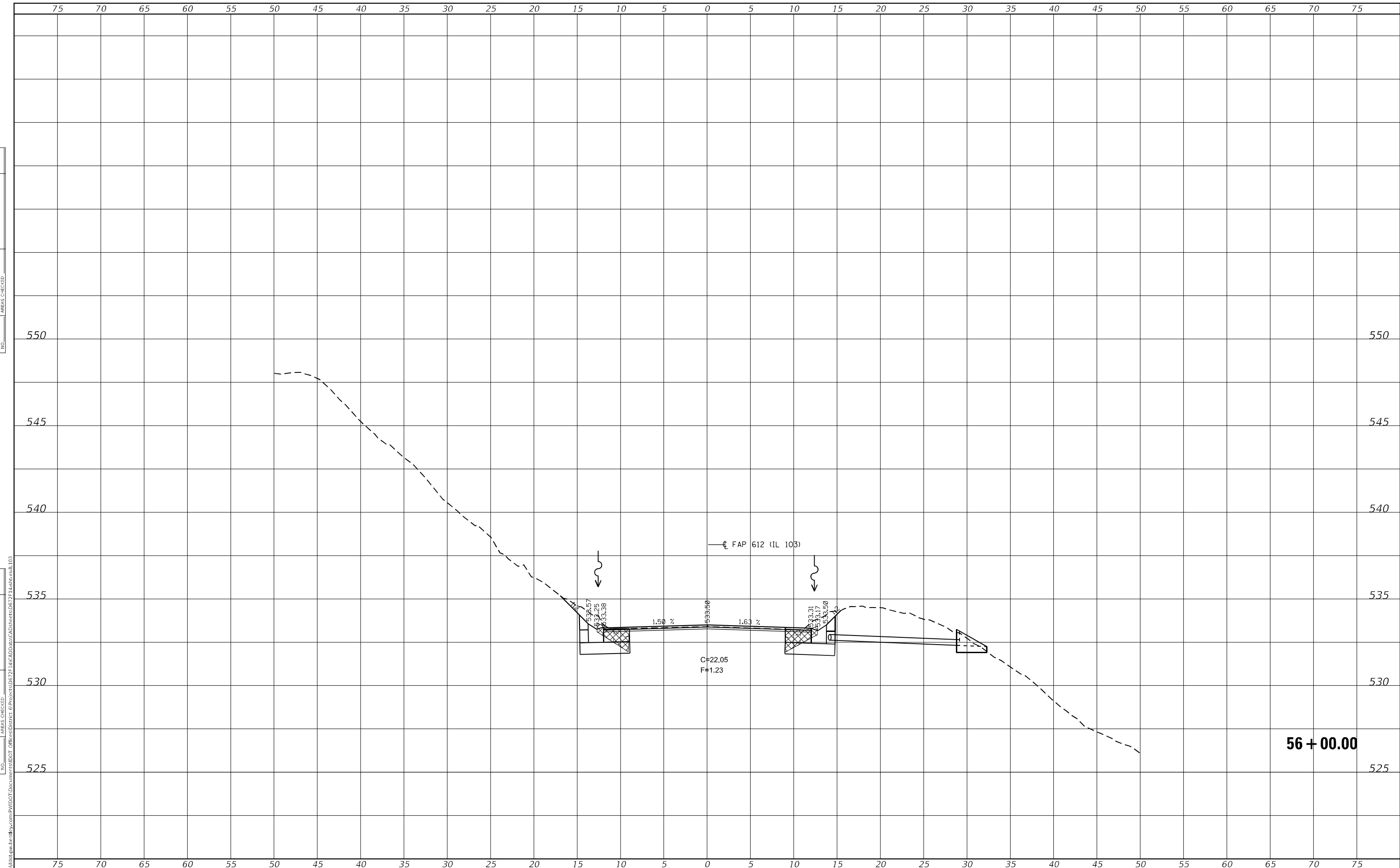


USER NAME = andrew.cisler	DESIGNED -	REVISED -
	DRAWN -	REVISED -
PLOT SCALE = 10,0000 * / in.	CHECKED -	REVISED -
PLOT DATE = 8/23/2023	DATE -	REVISED -

**STATE OF ILLINOIS
DEPARTMENT OF TRANSPORTATION**

IL 103 CROSS SECTIONS	
SCALE:	SHEET 14 OF 139 SHEETS
	STA. 55+00.00 TO STA. 55+00.00

F.A.P. RTE.	SECTION	COUNTY	TOTAL SHEETS	SHEET NO.
612	101RS-9,BDR1,BP; 102RS-5	SCHUYLER	225	100
CONTRACT NO. 72F14				
ILLINOIS FED. AID PROJECT				



FINAL SURVEY NO.	SURVEYED PLOTTED AREAS CHECKED	BY	DATE

ORIGINAL SURVEY NO.	SURVEYED PLOTTED AREAS CHECKED	BY	DATE

MODEL Default
FILE NAME: p:\work\pww\templ\pww\templ\DOT\Document\1103\1103\CAD\1103\CAD\sheet103.dwg

USER NAME = andrew.cisler	DESIGNED -	REVISED -
PLOT SCALE = 10,0000 ' / in.	DRAWN -	REVISED -
PLOT DATE = 8/23/2023	CHECKED -	REVISED -
	DATE -	REVISED -

**STATE OF ILLINOIS
DEPARTMENT OF TRANSPORTATION**

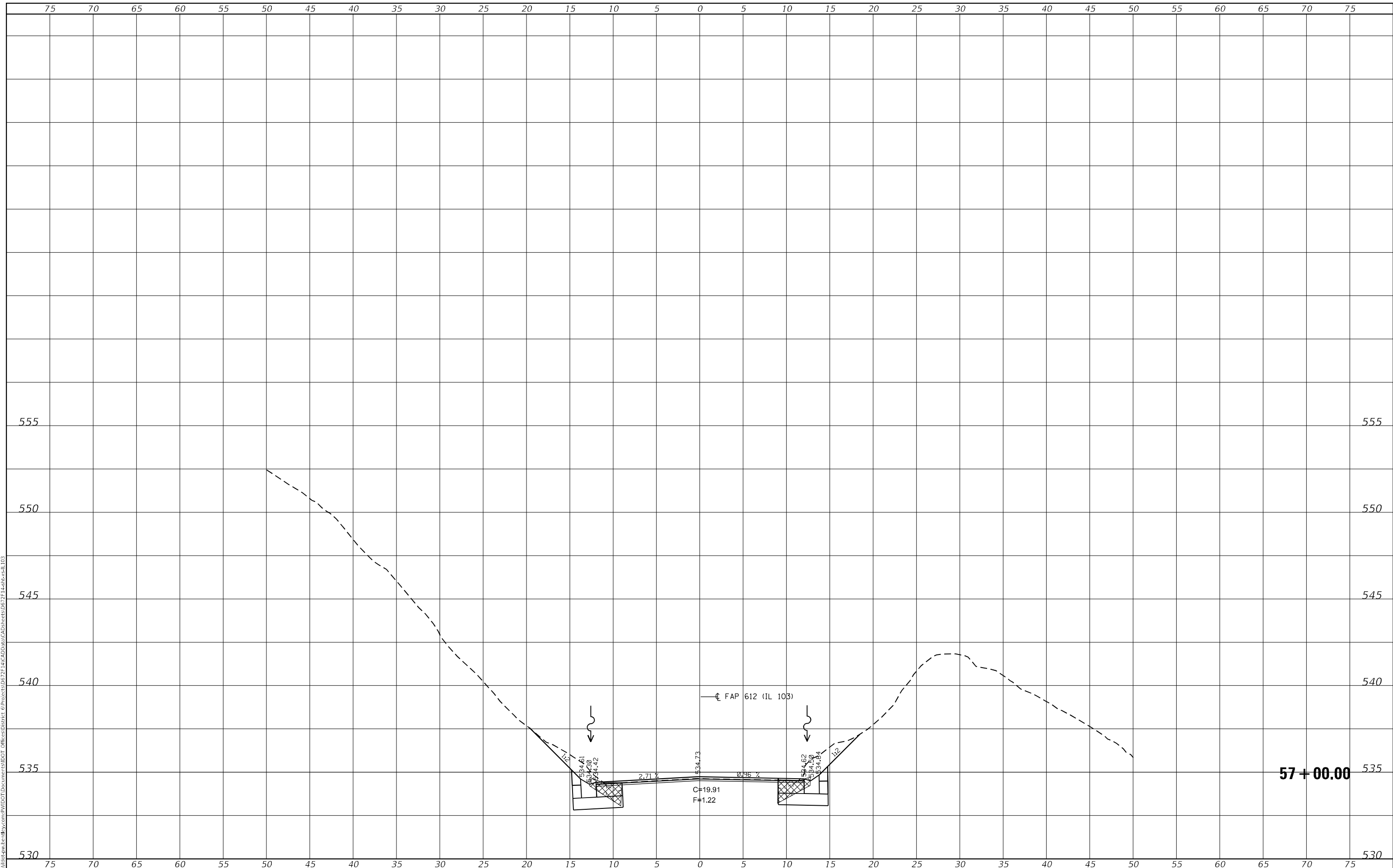
IL 103 CROSS SECTIONS			
SCALE:	SHEET 15 OF 139 SHEETS	STA. 56+00.00	TO STA. 56+00.00

F.A.P. RTE.	SECTION	COUNTY	TOTAL SHEETS	SHEET NO.
612	101RS-9,BDR1,BP; 102RS-5	SCHUYLER	225	101
CONTRACT NO. 72F14				
ILLINOIS FED. AID PROJECT				

FINAL SURVEY NO.	SURVEYED AREAS CHECKED	BY	DATE

ORIGINAL SURVEY NO.	SURVEYED AREAS CHECKED	BY	DATE

MODEL: Default
 FILE NAME: \\p:\illinois\paw\template\paw\paw\DOT\Documents\1103\DOT\1103\CAD\CAD\1103\CAD\1103\1103.dwg



USER NAME = andrew.cisler	DESIGNED -	REVISED -
PLOT SCALE = 10,0000 ' / in.	DRAWN -	REVISED -
PLOT DATE = 8/23/2023	CHECKED -	REVISED -
	DATE -	REVISED -

**STATE OF ILLINOIS
DEPARTMENT OF TRANSPORTATION**

IL 103 CROSS SECTIONS

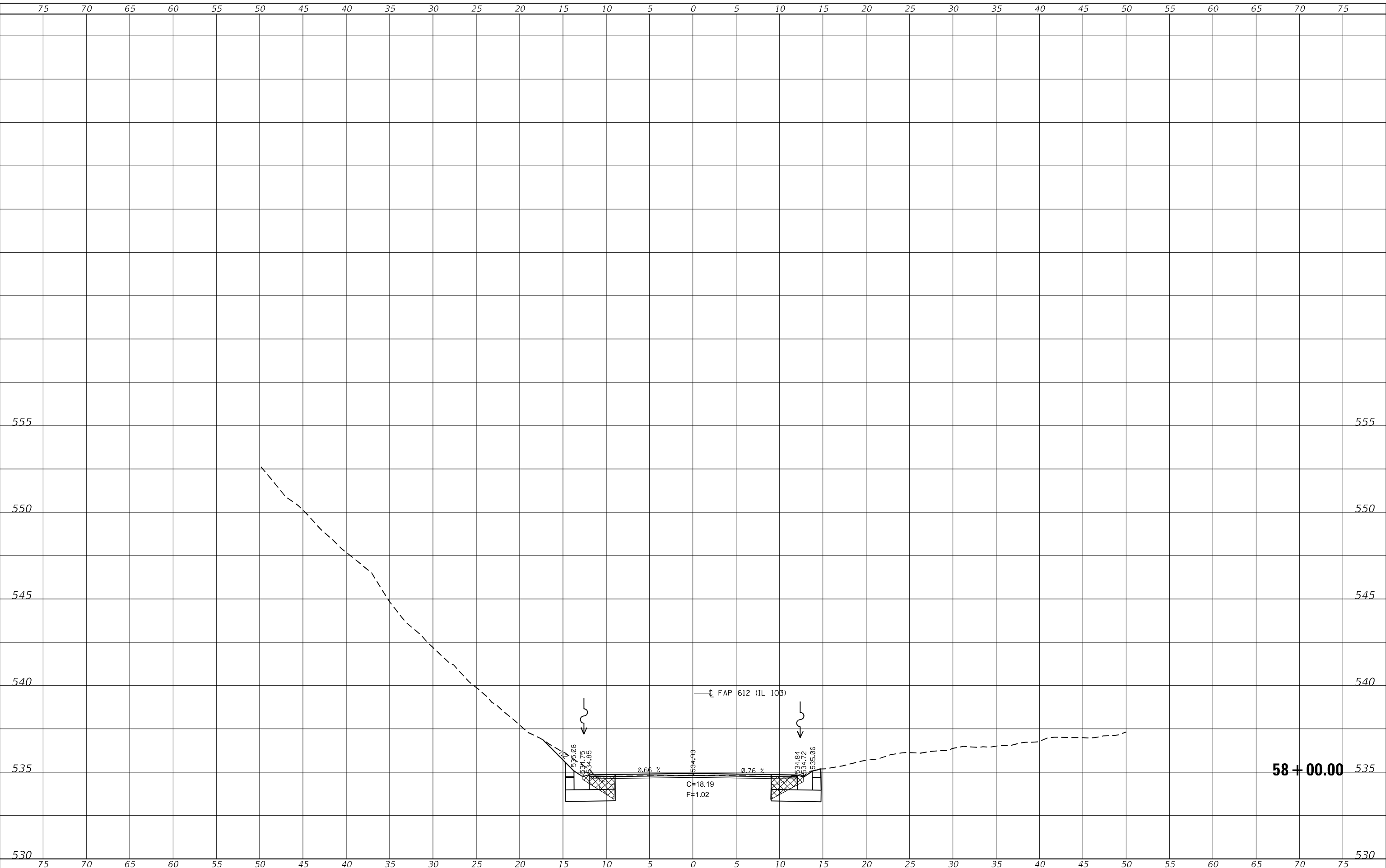
SCALE: SHEET 16 OF 139 SHEETS STA. 57+00.00 TO STA. 57+00.00

F.A.P. RTE.	SECTION	COUNTY	TOTAL SHEETS	SHEET NO.
612	101RS-9,BDR1,BP; 102RS-5	SCHUYLER	225	102
				CONTRACT NO. 72F14
ILLINOIS FED. AID PROJECT				

FINAL SURVEY NO.	SURVEYED PLOTTED AREAS CHECKED	BY	DATE

ORIGINAL SURVEY NO.	SURVEYED PLOTTED AREAS CHECKED	BY	DATE

MODEL: Default
FILE NAME: \\pww\pww\template\pww\DOT\Documents\103\DOT\103\CAD\103\CAD\sheet0672f14sheet0672f14.dwg



58 + 00.00

USER NAME = andrew.cisler	DESIGNED -	REVISED -
PLOT SCALE = 10,0000 ' / in.	DRAWN -	REVISED -
PLOT DATE = 8/23/2023	CHECKED -	REVISED -
	DATE -	REVISED -

**STATE OF ILLINOIS
DEPARTMENT OF TRANSPORTATION**

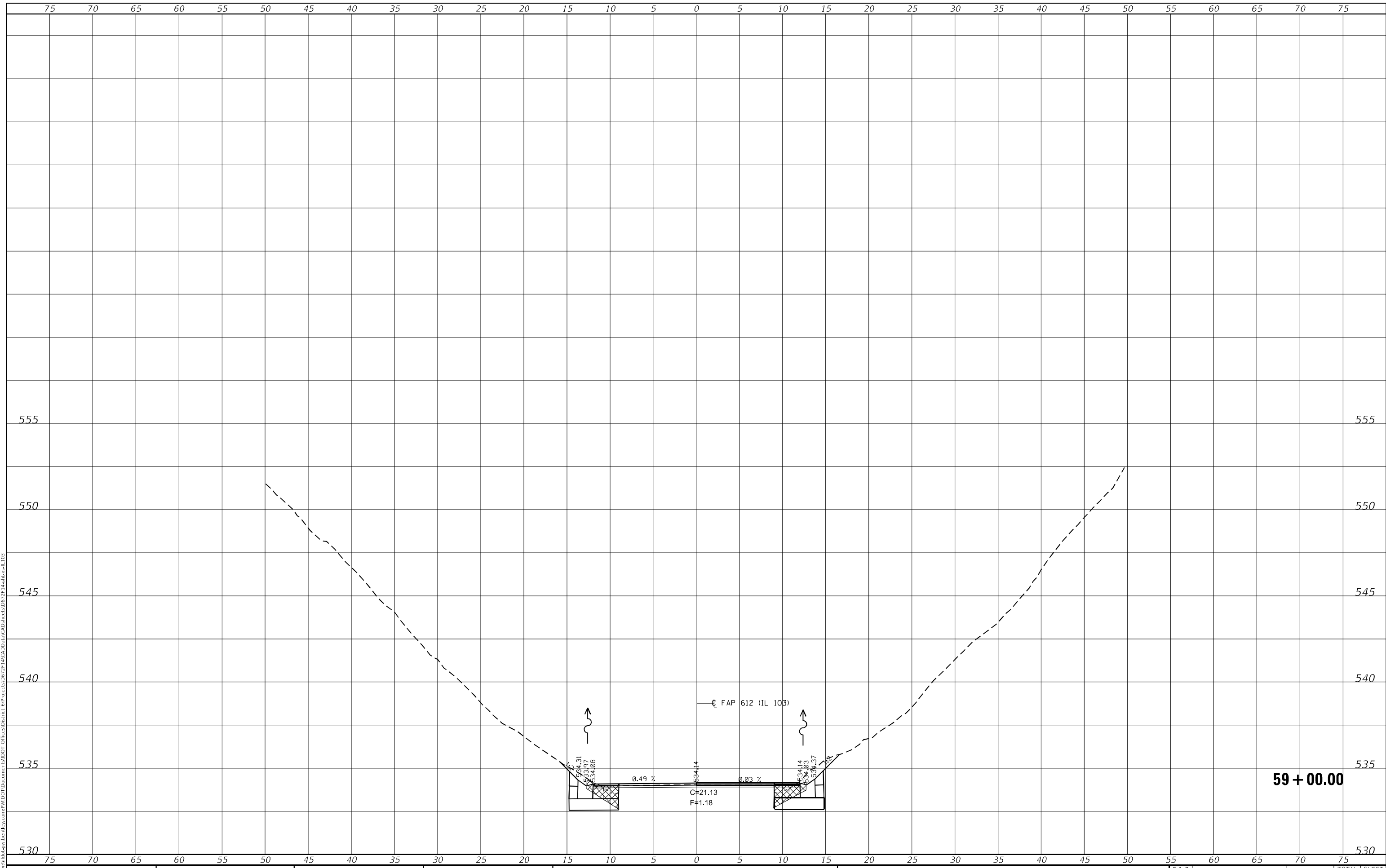
IL 103 CROSS SECTIONS			
SCALE:	SHEET 17	OF 139 SHEETS	STA. 58+00.00 TO STA. 58+00.00

F.A.P. RTE.	SECTION	COUNTY	TOTAL SHEETS	SHEET NO.
612	101RS-9,BDR1,BP; 102RS-5	SCHUYLER	225	103
CONTRACT NO. 72F14				
ILLINOIS FED. AID PROJECT				

FINAL SURVEY NO.	SURVEYED	BY	DATE
NOTE BOOK NO.	PLOTTED		
	TEMPLATE		
	AREAS CHECKED		
	AREAS CHECKED		

ORIGINAL SURVEY NO.	SURVEYED	BY	DATE
NOTE BOOK NO.	PLOTTED		
	TEMPLATE		
	AREAS CHECKED		
	AREAS CHECKED		

MODEL: Default
FILE NAME: \\pww\pww\template\com\pww\DOT\Document\18\DOT 0\Project\672F14\CADD\AutoCAD\Sheet\672F14sheet18.103



59 + 00.00

USER NAME = andrew.cisler	DESIGNED -	REVISED -
PLOT SCALE = 10,0000 ' / in.	DRAWN -	REVISED -
PLOT DATE = 8/23/2023	CHECKED -	REVISED -
	DATE -	REVISED -

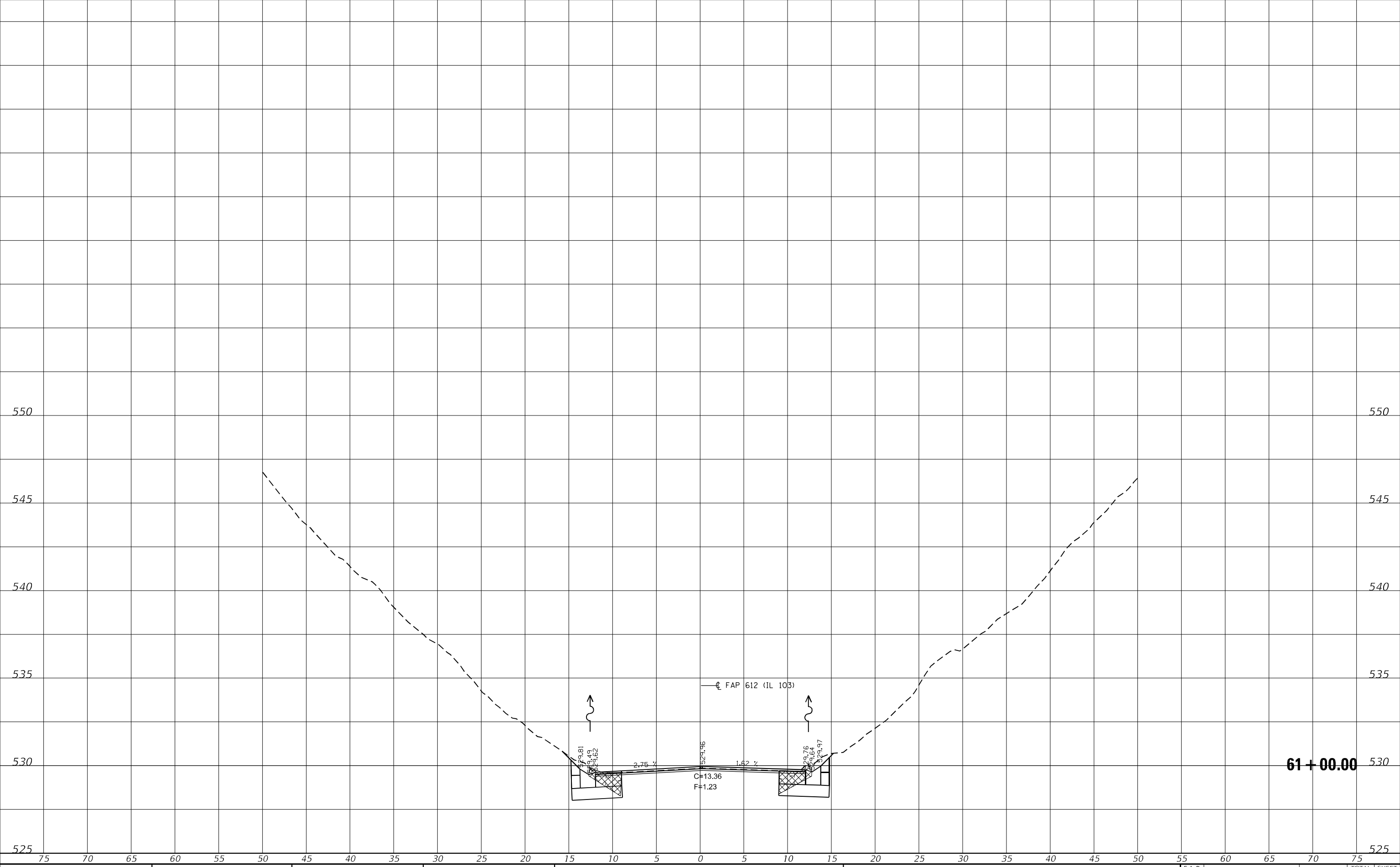
**STATE OF ILLINOIS
DEPARTMENT OF TRANSPORTATION**

IL 103 CROSS SECTIONS

SCALE: SHEET 18 OF 139 SHEETS STA. 59+00.00 TO STA. 59+00.00

F.A.P. RTE.	SECTION	COUNTY	TOTAL SHEETS	SHEET NO.
612	101RS-9,BDR1,BP; 102RS-5	SCHUYLER	225	104
				CONTRACT NO. 72F14
ILLINOIS FED. AID PROJECT				

75 70 65 60 55 50 45 40 35 30 25 20 15 10 5 0 5 10 15 20 25 30 35 40 45 50 55 60 65 70 75



FINAL SURVEY NO.	SURVEYED AREAS	BY	DATE
NOTE BOOK	PLOTTED		
	TEMPLATE		
	AREAS CHECKED		

ORIGINAL SURVEY NO.	SURVEYED AREAS	BY	DATE
NOTE BOOK	PLOTTED		
	TEMPLATE		
	AREAS CHECKED		

MODEL: Definit
 FILE NAME: pavilist-pw-bentl-ly.com-PWIDOT-DocumentIsIDOT-0101resDB672F4ACADDrawCAD sheetsDB672F44sheet.cad103

USER NAME = andrew.cisler	DESIGNED -	REVISED -
	DRAWN -	REVISED -
PLOT SCALE = 10,0000' / in.	CHECKED -	REVISED -
PLOT DATE = 8/23/2023	DATE -	REVISED -

**STATE OF ILLINOIS
DEPARTMENT OF TRANSPORTATION**

IL 103 CROSS SECTIONS		
SCALE:	SHEET 20 OF 139 SHEETS	STA. 61+00.00 TO STA. 61+00.00

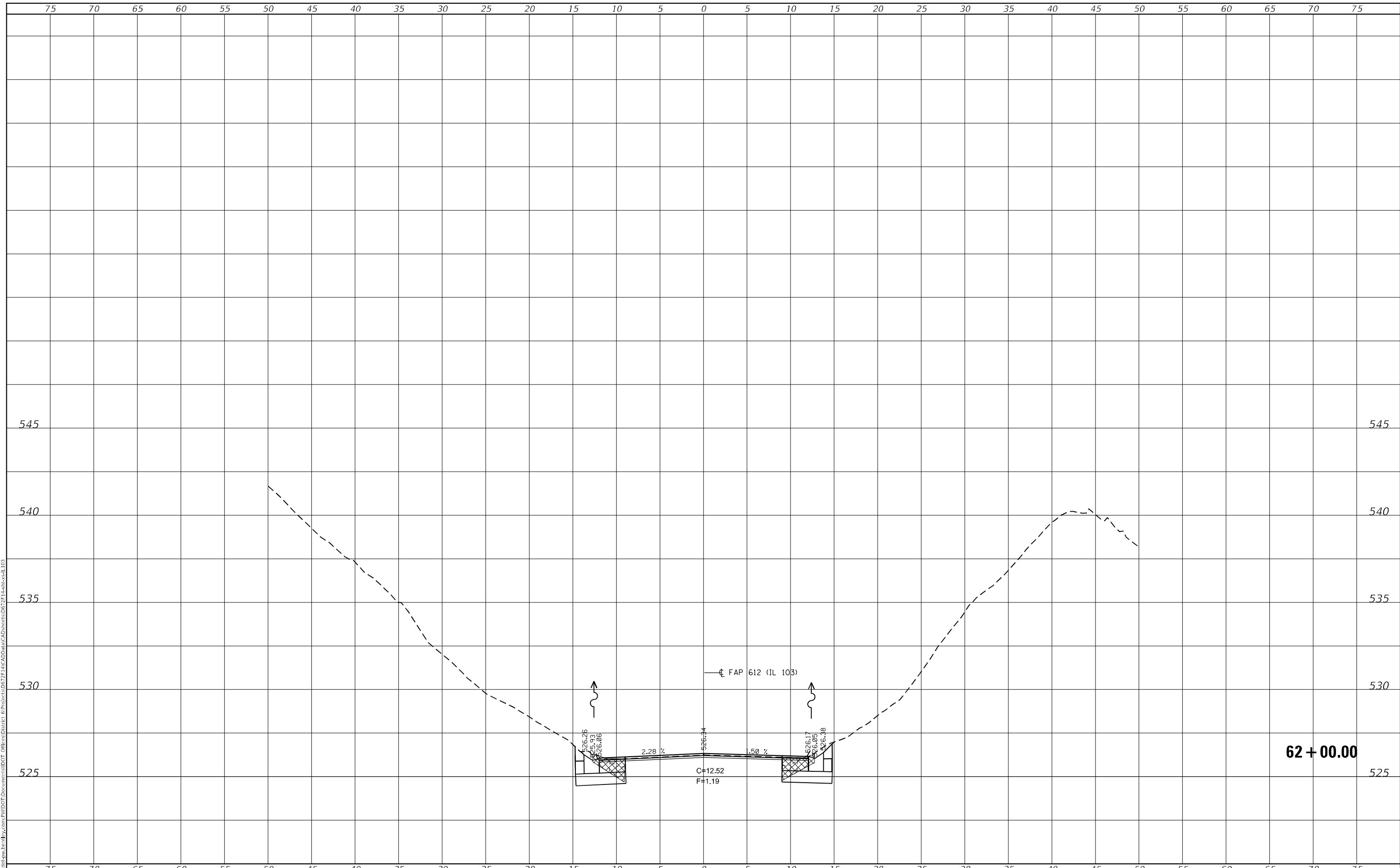
F.A.P. RTE.	SECTION	COUNTY	TOTAL SHEETS	SHEET NO.
612	101RS-9,BDR1,BP; 102RS-5	SCHUYLER	225	106
CONTRACT NO. 72F14			ILLINOIS FED. AID PROJECT	

61 + 00.00

FINAL SURVEY NO.	SURVEYED	DATE
NOTE BOOK	PLOTTED	BY
AREAS CHECKED	TEMPLATE	
	AREAS CHECKED	

ORIGINAL SURVEY NO.	SURVEYED	DATE
NOTE BOOK	PLOTTED	BY
AREAS CHECKED	TEMPLATE	
	AREAS CHECKED	

MODEL: Default
FILE NAME: \\sullivan-pw-bentley.com\PIV\DOT\Documents\181801\DOT\Drawings\181801\181801-103.dwg



USER NAME = andrew.cisler	DESIGNED -	REVISED -
	DRAWN -	REVISED -
PLOT SCALE = 10,0000' / in.	CHECKED -	REVISED -
PLOT DATE = 8/23/2023	DATE -	REVISED -

**STATE OF ILLINOIS
DEPARTMENT OF TRANSPORTATION**

IL 103 CROSS SECTIONS

SCALE: SHEET 21 OF 139 SHEETS STA. 62+00.00 TO STA. 62+00.00

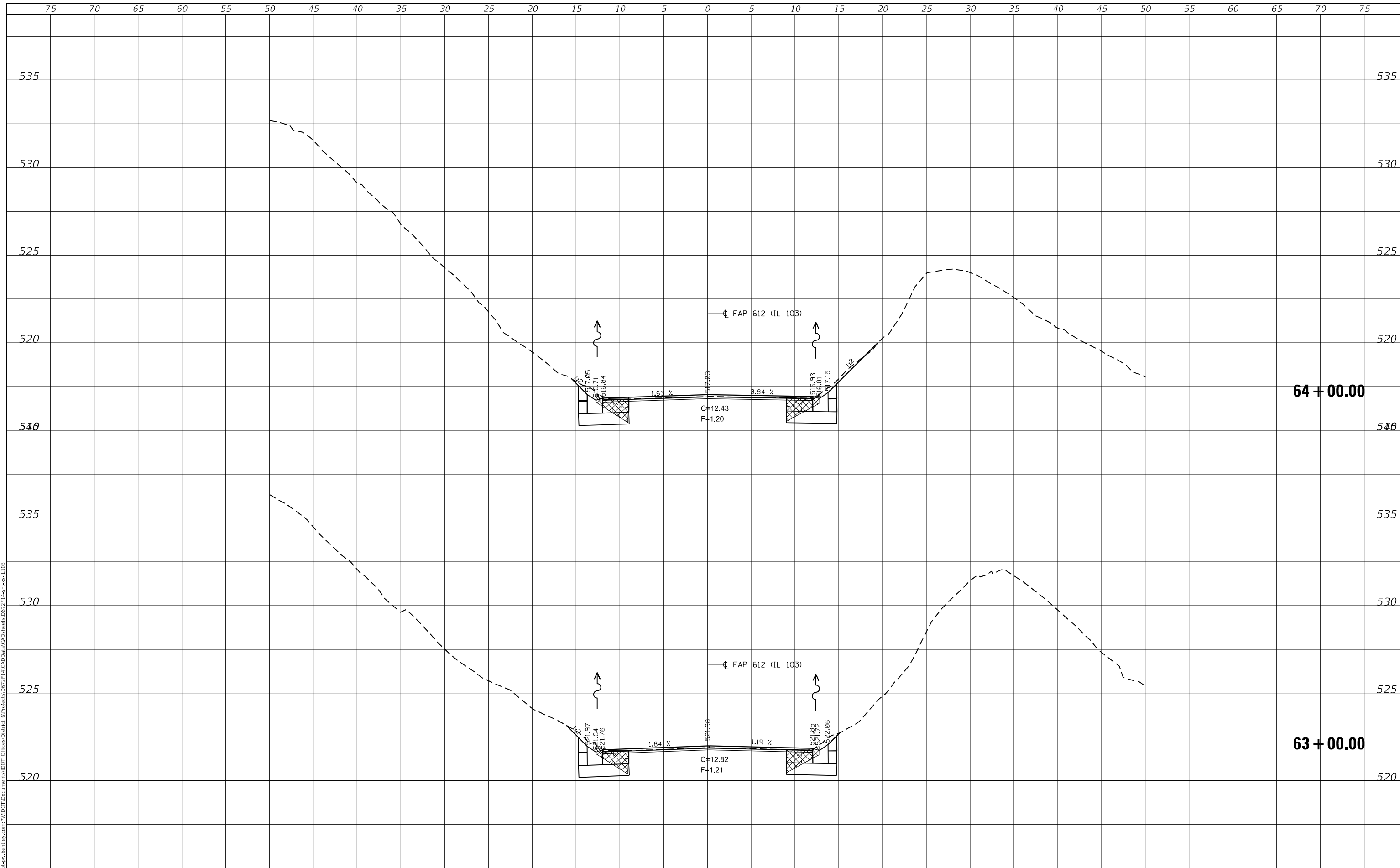
F.A.P. RTE.	SECTION	COUNTY	TOTAL SHEETS	SHEET NO.
612	101RS-9,BDR1,BP; 102RS-5	SCHUYLER	225	107
CONTRACT NO. 72F14				
ILLINOIS FED. AID PROJECT				

62 + 00.00

FINAL SURVEY NO.	SURVEYED AREAS	DATE

ORIGINAL SURVEY NO.	SURVEYED AREAS	DATE

MODEL: Default
FILE NAME: \\psw\hpc\pww\hpc\pww\dot\Documents\103\DOT\103\CAD\Drawings\CAD\Sheet63.dwg
FILE NAME: \\psw\hpc\pww\hpc\pww\dot\Documents\103\DOT\103\CAD\Drawings\CAD\Sheet64.dwg



USER NAME = andrew.cisler	DESIGNED -	REVISED -
	DRAWN -	REVISED -
	CHECKED -	REVISED -
	DATE -	REVISED -

**STATE OF ILLINOIS
DEPARTMENT OF TRANSPORTATION**

IL 103 CROSS SECTIONS

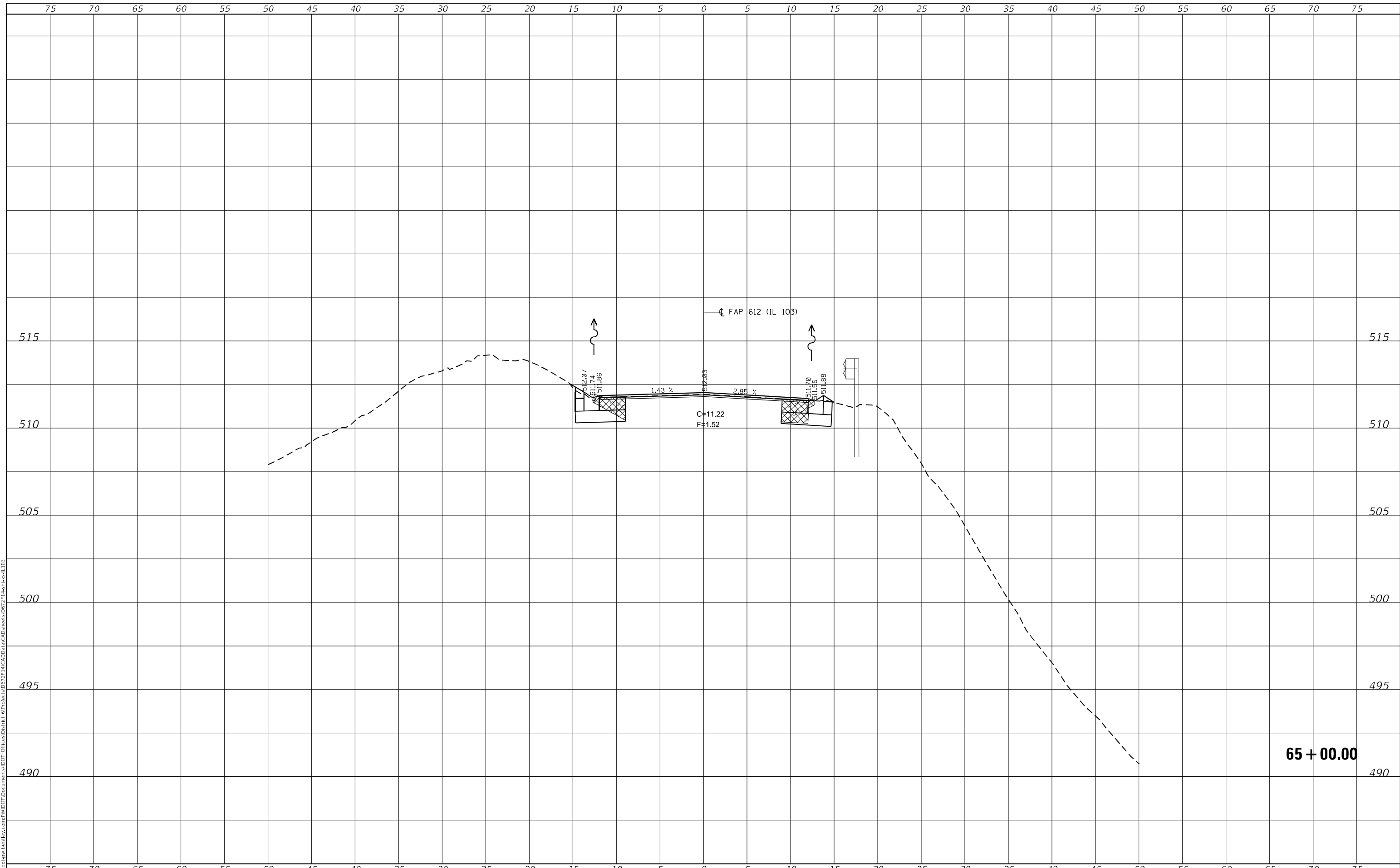
SCALE: SHEET 22 OF 139 SHEETS STA. 63+00.00 TO STA. 64+00.00

F.A.P. RTE.	SECTION	COUNTY	TOTAL SHEETS	SHEET NO.
612	101RS-9,BDR1,BP; 102RS-5	SCHUYLER	225	108
CONTRACT NO. 72F14				
ILLINOIS		FED. AID PROJECT		

FINAL SURVEY NO.	SURVEYED	DATE
NOTE BOOK	PLOTTED	
	TEMPLATE	
	AREAS CHECKED	

ORIGINAL SURVEY NO.	SURVEYED	DATE
	PLOTTED	
	TEMPLATE	
	AREAS CHECKED	

MODEL: D:\mnh\...
 FILE NAME: D:\mnh\...
 C:\ProgramData\CAD\shc\d672f44\shc\cd\103



USER NAME = andrew.cisler	DESIGNED -	REVISED -
	DRAWN -	REVISED -
PLOT SCALE = 10,0000' / in.	CHECKED -	REVISED -
PLOT DATE = 8/23/2023	DATE -	REVISED -

**STATE OF ILLINOIS
 DEPARTMENT OF TRANSPORTATION**

IL 103 CROSS SECTIONS

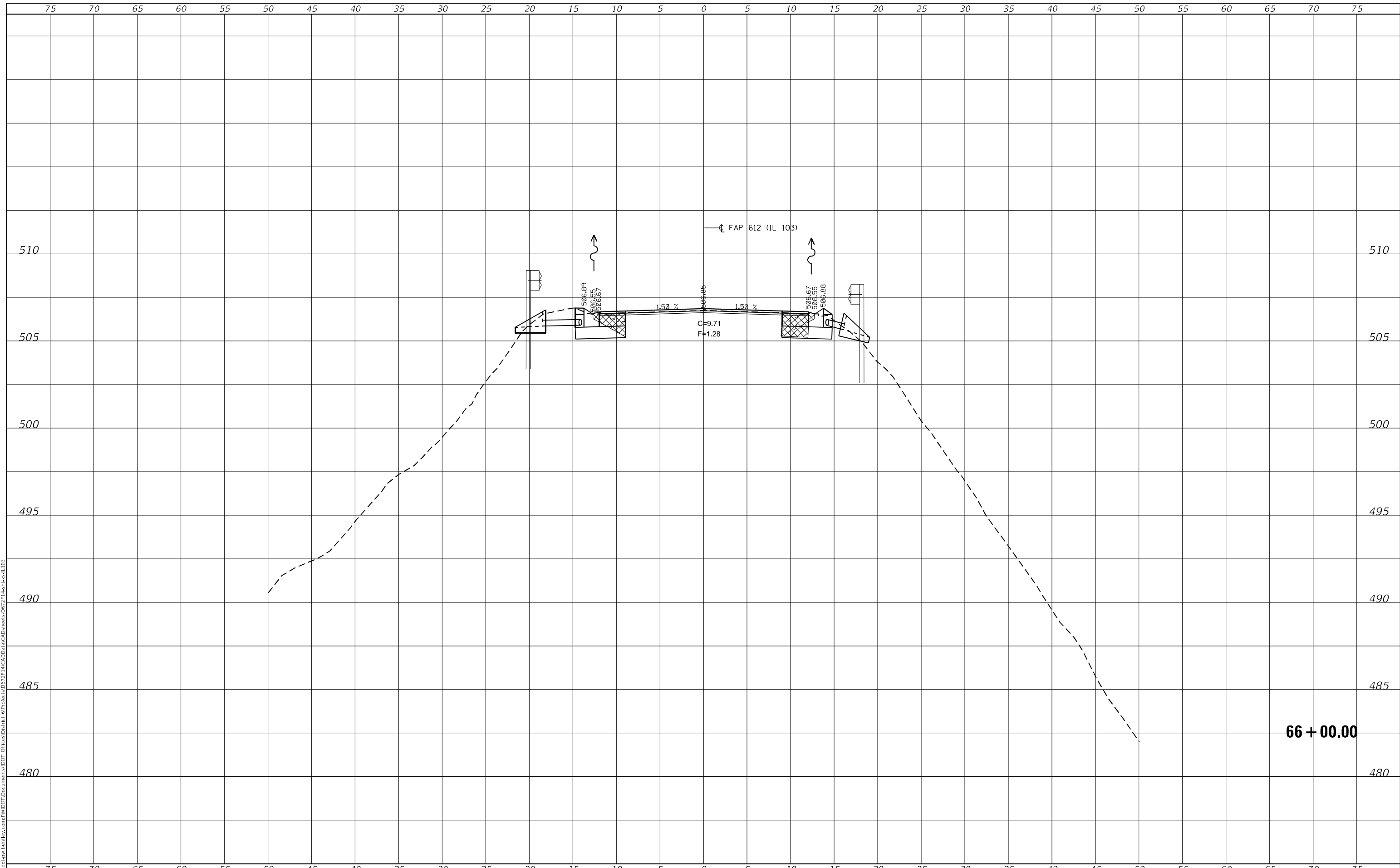
SCALE: SHEET 23 OF 139 SHEETS STA. 65+00.00 TO STA. 65+00.00

F.A.P. RTE.	SECTION	COUNTY	TOTAL SHEETS	SHEET NO.
612	101RS-9,BDR1,BP; 102RS-5	SCHUYLER	225	109
				CONTRACT NO. 72F14
ILLINOIS FED. AID PROJECT				

FINAL SURVEY NO.	SURVEYED	DATE
NOTE BOOK	PLOTTED	BY
AREAS CHECKED	TEMPLATE	
	AREAS	
	CHECKED	

ORIGINAL SURVEY NO.	SURVEYED	DATE
NOTE BOOK	PLOTTED	BY
AREAS CHECKED	TEMPLATE	
	AREAS	
	CHECKED	

MODEL: Default
FILE NAME: \\sawillst-pw-bentley.com\PIV\DOT\Documents\181807\Drawings\181807\181807-103.dwg



USER NAME = andrew.cisler	DESIGNED -	REVISED -
	DRAWN -	REVISED -
PLOT SCALE = 10,0000 ' / in.	CHECKED -	REVISED -
PLOT DATE = 8/23/2023	DATE -	REVISED -

**STATE OF ILLINOIS
DEPARTMENT OF TRANSPORTATION**

IL 103 CROSS SECTIONS			
SCALE:	SHEET 24	OF 139 SHEETS	STA. 66+00.00 TO STA. 66+00.00

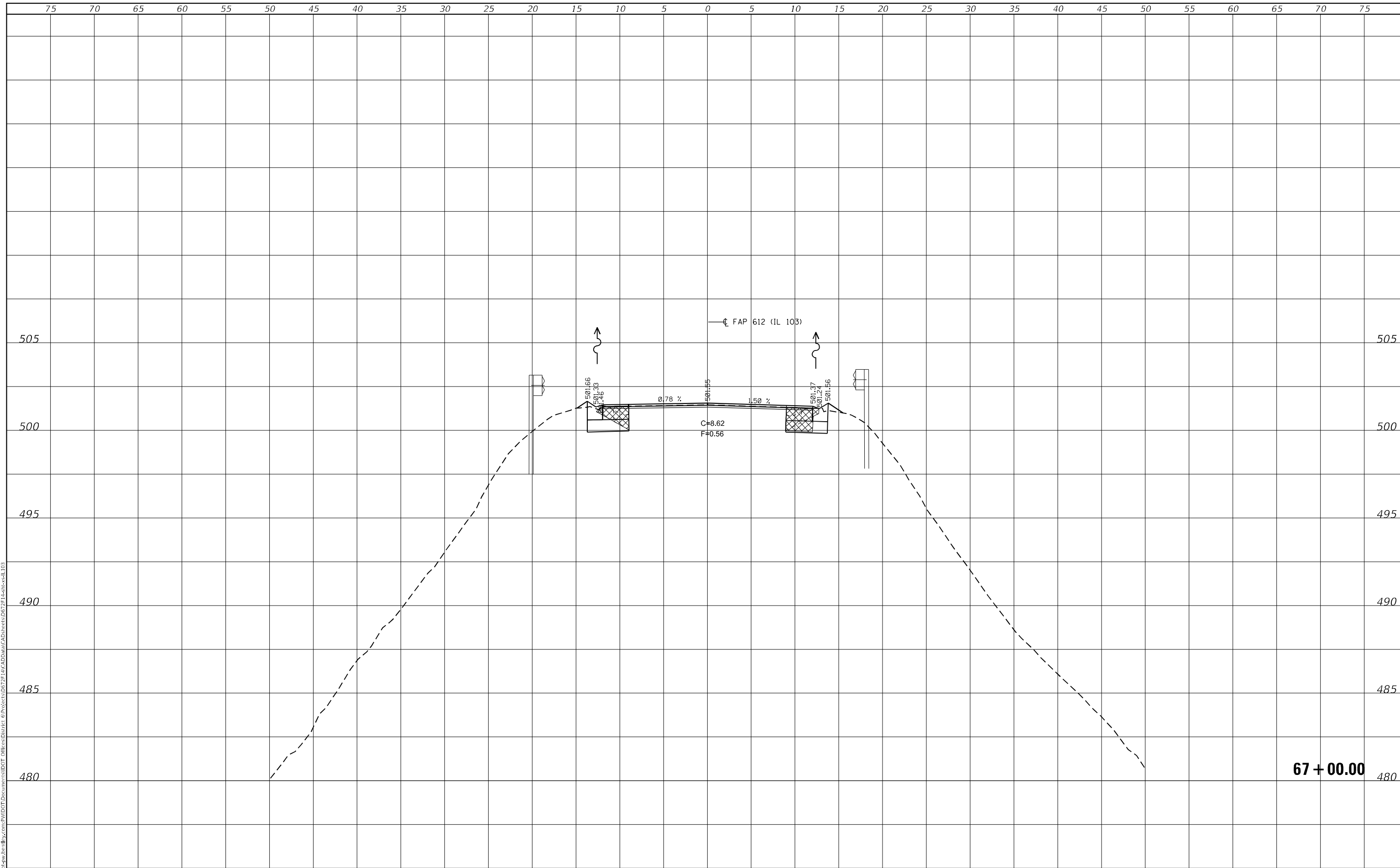
F.A.P. RTE.	SECTION	COUNTY	TOTAL SHEETS	SHEET NO.
612	101RS-9,BDR1,BP; 102RS-5	SCHUYLER	225	110
CONTRACT NO. 72F14			ILLINOIS FED. AID PROJECT	

66 + 00.00

DATE	
BY	
SURVEYED	
PLOTTED	
NOTE BOOK	
NO.	
ORIGINAL SURVEY	
PLATE	
AREAS CHECKED	
NO.	
FINAL SURVEY	
NOTE BOOK	
NO.	

DATE	
BY	
SURVEYED	
PLOTTED	
NOTE BOOK	
NO.	
ORIGINAL SURVEY	
PLATE	
AREAS CHECKED	
NO.	
FINAL SURVEY	
NOTE BOOK	
NO.	

MODEL: Default
FILE NAME: \\s:\state-pw\ken\p\comp\PROJECT\Documents\DOT 011\rs\BDR1\BP\102RS-5\CAD\Drawings\CAD\Sheet67F14.dwg\csd\I03



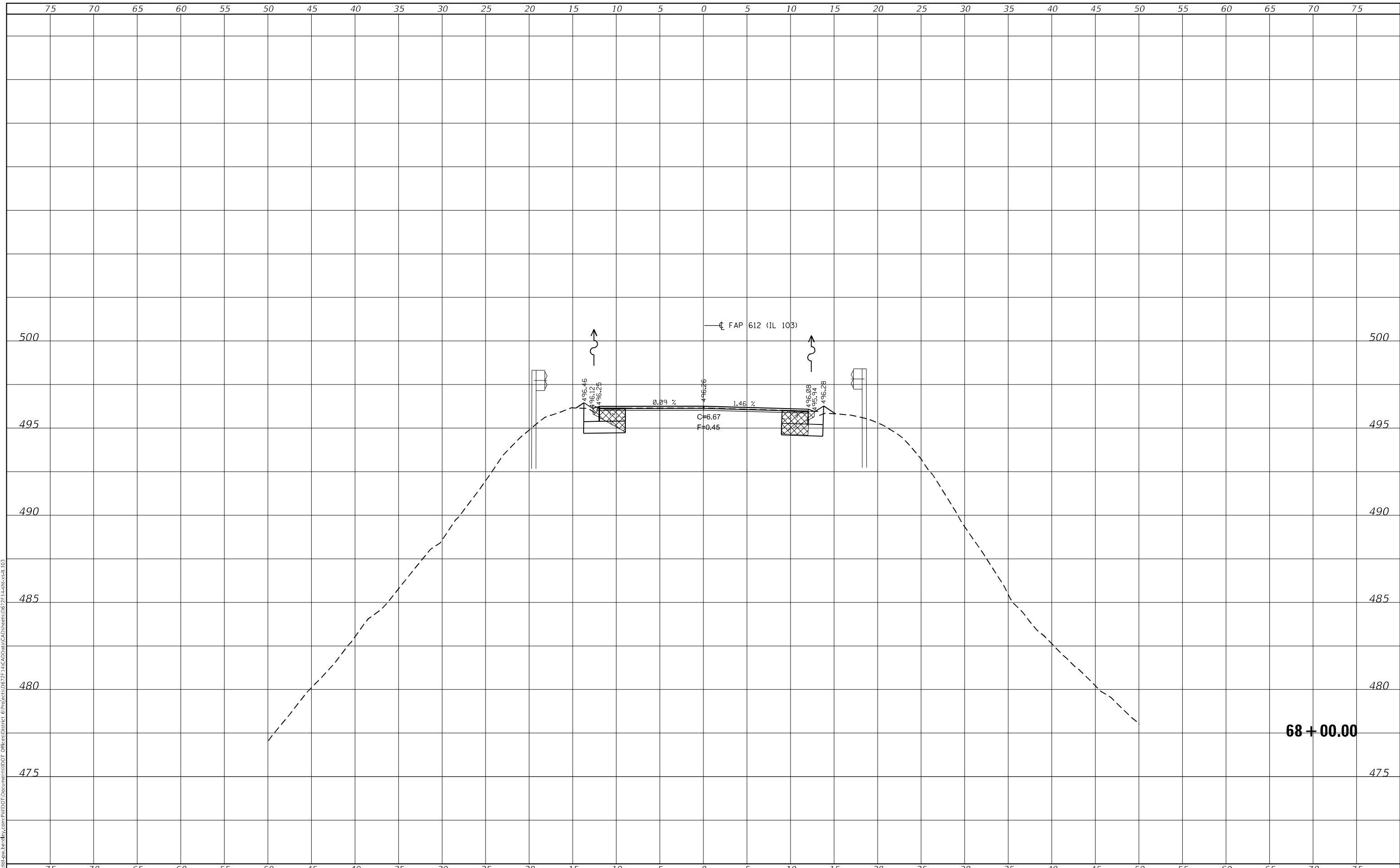
<table border="1" style="width: 100%; border-collapse: collapse;"> <tr><td>USER NAME = andrew.cisler</td><td>DESIGNED -</td><td>REVISED -</td></tr> <tr><td>PLOT SCALE = 10,0000 ' / in.</td><td>DRAWN -</td><td>REVISED -</td></tr> <tr><td>PLOT DATE = 8/23/2023</td><td>CHECKED -</td><td>REVISED -</td></tr> <tr><td></td><td>DATE -</td><td>REVISED -</td></tr> </table>	USER NAME = andrew.cisler	DESIGNED -	REVISED -	PLOT SCALE = 10,0000 ' / in.	DRAWN -	REVISED -	PLOT DATE = 8/23/2023	CHECKED -	REVISED -		DATE -	REVISED -	<p>STATE OF ILLINOIS DEPARTMENT OF TRANSPORTATION</p>	<p>IL 103 CROSS SECTIONS</p>	<table border="1" style="width: 100%; border-collapse: collapse;"> <tr> <th>F.A.P. RTE.</th> <th>SECTION</th> <th>COUNTY</th> <th>TOTAL SHEETS</th> <th>SHEET NO.</th> </tr> <tr> <td>612</td> <td>101RS-9,BDR1,BP; 102RS-5</td> <td>SCHUYLER</td> <td>225</td> <td>111</td> </tr> <tr> <td colspan="4"></td> <td>CONTRACT NO. 72F14</td> </tr> <tr> <td colspan="3"></td> <td colspan="2">ILLINOIS FED. AID PROJECT</td> </tr> </table>	F.A.P. RTE.	SECTION	COUNTY	TOTAL SHEETS	SHEET NO.	612	101RS-9,BDR1,BP; 102RS-5	SCHUYLER	225	111					CONTRACT NO. 72F14				ILLINOIS FED. AID PROJECT	
USER NAME = andrew.cisler	DESIGNED -	REVISED -																																	
PLOT SCALE = 10,0000 ' / in.	DRAWN -	REVISED -																																	
PLOT DATE = 8/23/2023	CHECKED -	REVISED -																																	
	DATE -	REVISED -																																	
F.A.P. RTE.	SECTION	COUNTY	TOTAL SHEETS	SHEET NO.																															
612	101RS-9,BDR1,BP; 102RS-5	SCHUYLER	225	111																															
				CONTRACT NO. 72F14																															
			ILLINOIS FED. AID PROJECT																																
		SCALE:	SHEET 25 OF 139 SHEETS	STA. 67+00.00 TO STA. 67+00.00																															

67 + 00.00

FINAL SURVEY NO.	SURVEYED	BY	DATE
NOTE BOOK	PLOTTED		
AREAS CHECKED	TEMPLATE		
	AREAS CHECKED		

ORIGINAL SURVEY NO.	SURVEYED	BY	DATE
NOTE BOOK	PLOTTED		
AREAS CHECKED	TEMPLATE		
	AREAS CHECKED		

MODEL: Definit
 FILE NAME: D:\work\pww\templey.com\PIV\DOT\Documents\1103\DOT\Office\1103\DOT\Office\1103\CAD\1103\CAD\Sheet\0672714.dwg\sc1.103



68 + 00.00

USER NAME = andrew.cisler	DESIGNED -	REVISED -
	DRAWN -	REVISED -
PLOT SCALE = 10,0000 * / in.	CHECKED -	REVISED -
PLOT DATE = 8/23/2023	DATE -	REVISED -

**STATE OF ILLINOIS
 DEPARTMENT OF TRANSPORTATION**

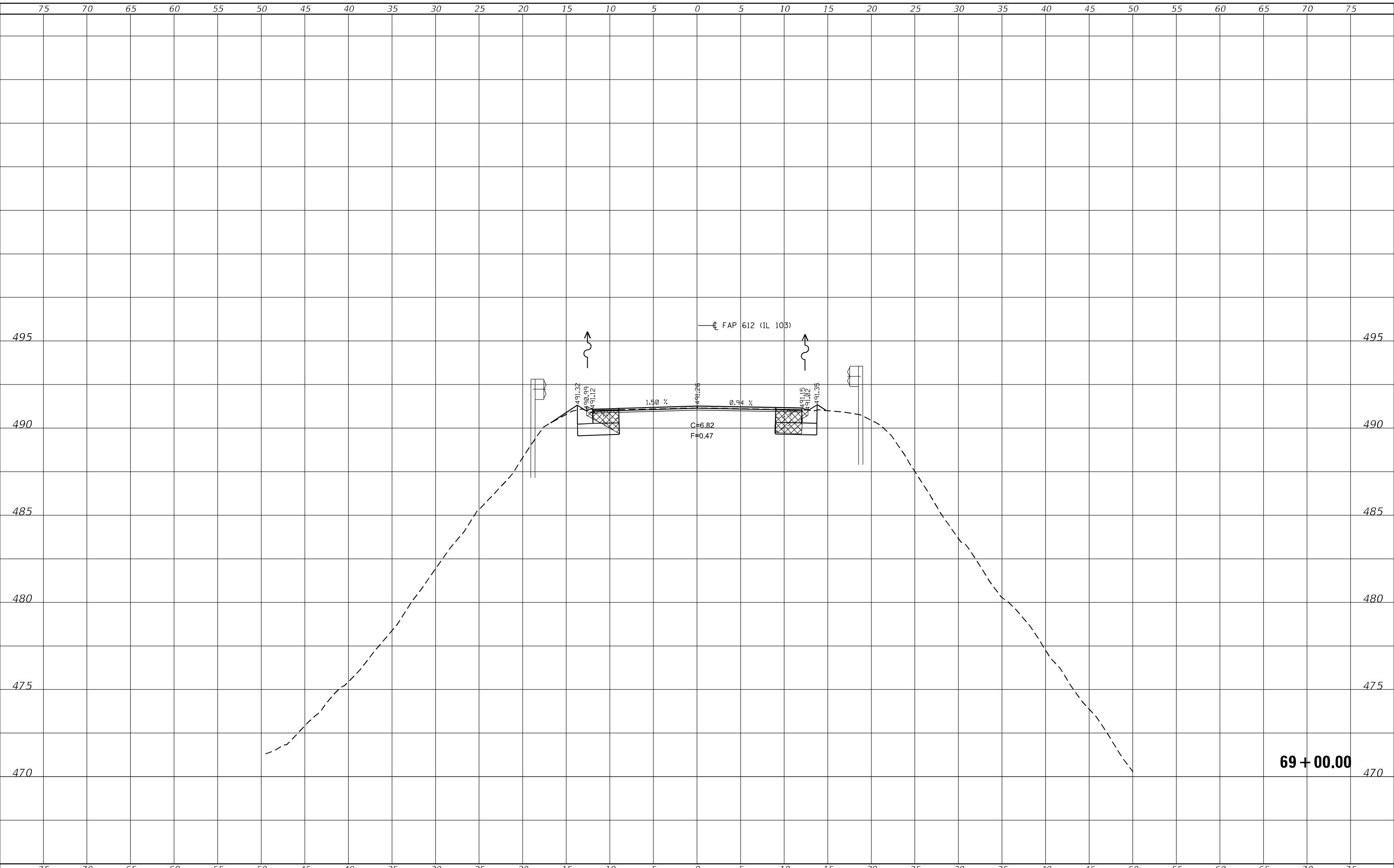
IL 103 CROSS SECTIONS			
SCALE:	SHEET 26	OF 139 SHEETS	STA. 68+00.00 TO STA. 68+00.00

F.A.P. RTE.	SECTION	COUNTY	TOTAL SHEETS	SHEET NO.
612	101RS-9,BDR1,BP; 102RS-5	SCHUYLER	225	112
CONTRACT NO. 72F14				
ILLINOIS FED. AID PROJECT				

FINAL SURVEY NO.	SURVEYED	BY	DATE
NOTE BOOK	PLOTTED		
	TEMPLATE		
	AREAS CHECKED		
	AREAS CHECKED		

ORIGINAL SURVEY NO.	SURVEYED	BY	DATE
NOTE BOOK	PLOTTED		
	TEMPLATE		
	AREAS CHECKED		
	AREAS CHECKED		

MODEL: Definit
FILE NAME: D:\work\pww\temp\pww\DOT\Documents\DOT\Office\B72714\CAD\B72714\CAD\B72714\sheetcal_103



69 + 00.00

USER NAME = andrew.cisler	DESIGNED -	REVISED -
	DRAWN -	REVISED -
PLOT SCALE = 10,0000' / in.	CHECKED -	REVISED -
PLOT DATE = 8/23/2023	DATE -	REVISED -

**STATE OF ILLINOIS
DEPARTMENT OF TRANSPORTATION**

IL 103 CROSS SECTIONS

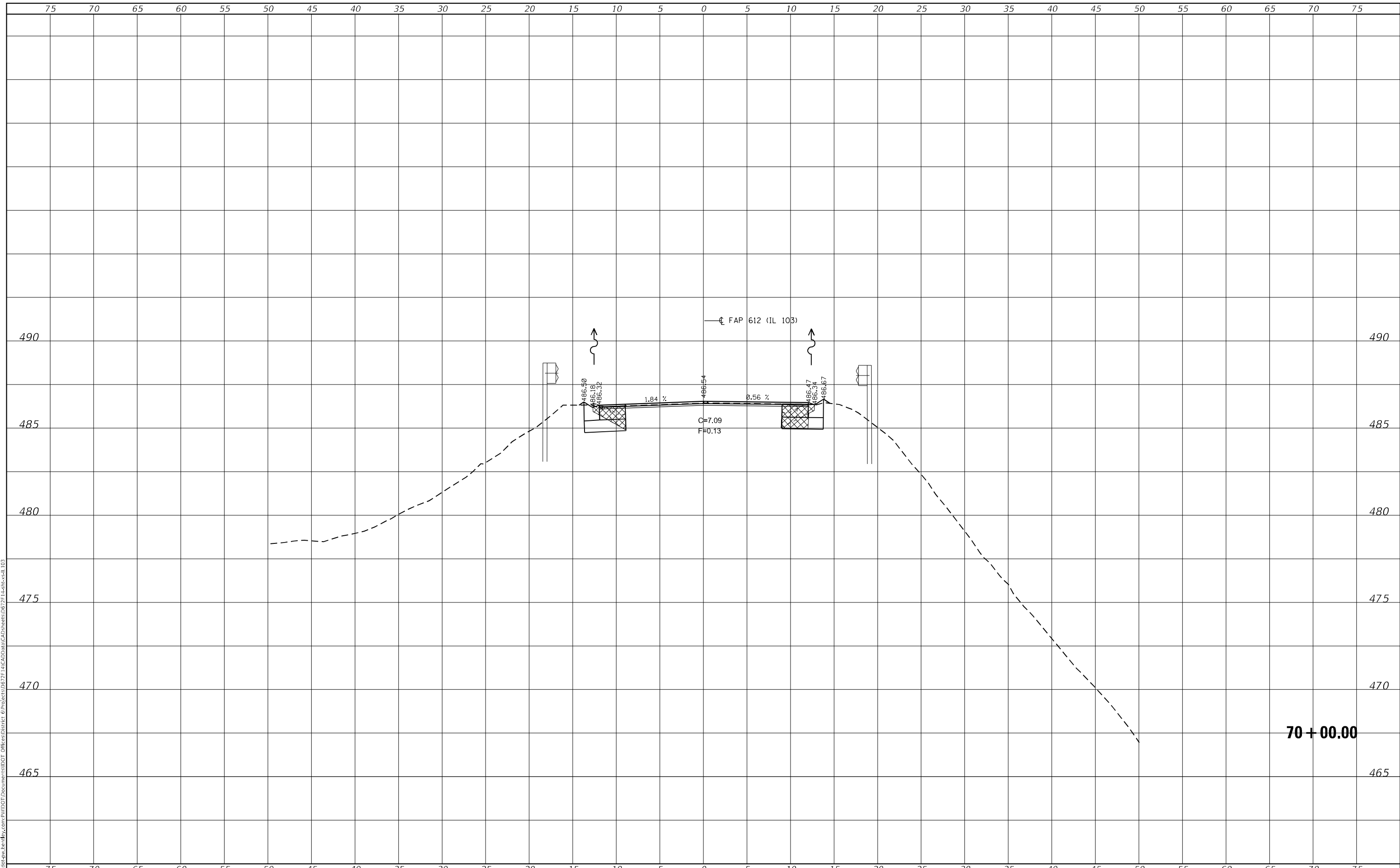
SCALE: SHEET 27 OF 139 SHEETS STA. 69+00.00 TO STA. 69+00.00

F.A.P. RTE.	SECTION	COUNTY	TOTAL SHEETS	SHEET NO.
612	101RS-9,BDR1,BP; 102RS-5	SCHUYLER	225	113
				CONTRACT NO. 72F14
ILLINOIS FED. AID PROJECT				

FINAL SURVEY NO.	SURVEYED	BY	DATE
NOTE BOOK	PLOTTED		
	TEMPLATE		
	AREAS CHECKED		

ORIGINAL SURVEY NO.	SURVEYED	BY	DATE
	PLOTTED		
	TEMPLATE		
	AREAS CHECKED		

MODEL: Definit
 FILE NAME: D:\Illinois\pww\benly.com\PIV\DOT\Documents\1103\DOT\Office\1103\DOT\Office\1103\CAD\1103\CAD\Sheet\0672714.dwg\1103



70 + 00.00

USER NAME = andrew.cisler	DESIGNED -	REVISED -
	DRAWN -	REVISED -
PLOT SCALE = 10,0000 * / in.	CHECKED -	REVISED -
PLOT DATE = 8/23/2023	DATE -	REVISED -

**STATE OF ILLINOIS
 DEPARTMENT OF TRANSPORTATION**

IL 103 CROSS SECTIONS

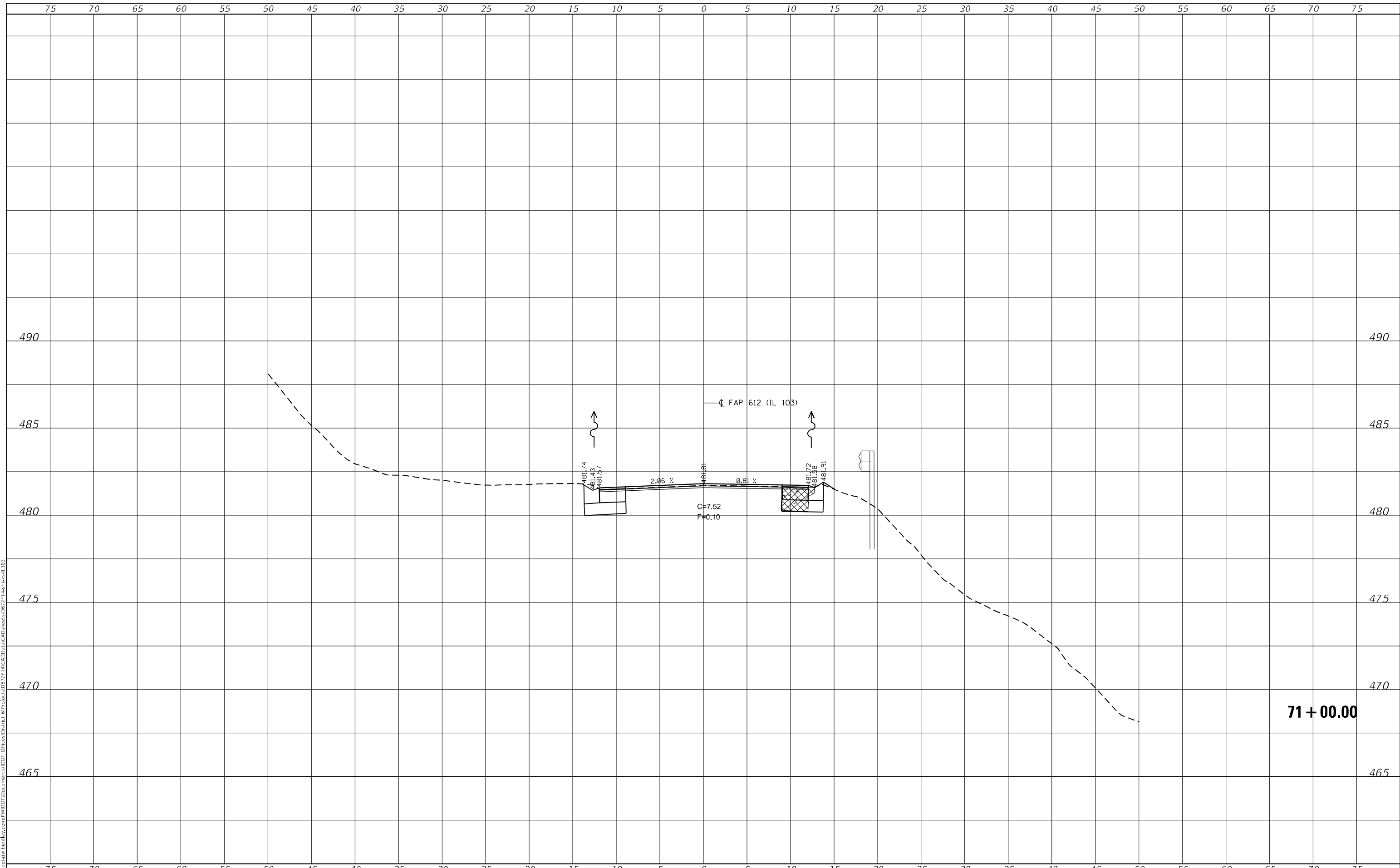
SCALE: SHEET 28 OF 139 SHEETS STA. 70+00.00 TO STA. 70+00.00

F.A.P. RTE.	SECTION	COUNTY	TOTAL SHEETS	SHEET NO.
612	101RS-9,BDR1,BP; 102RS-5	SCHUYLER	225	114
				CONTRACT NO. 72F14
				ILLINOIS FED. AID PROJECT

FINAL SURVEY NO.	SURVEYED	BY	DATE
NOTE BOOK	PLOTTED		
	TEMPLATE		
	AREAS CHECKED		

ORIGINAL SURVEY NO.	SURVEYED	BY	DATE
	PLOTTED		
	TEMPLATE		
	AREAS CHECKED		

MODEL: Definit
 FILE NAME: D:\work\pww\hwy\cont\pww\DOT\Documents\DOT Office\Stationing\DOT Office\Stationing\CAD\Sheet\612\612.dwg



71 + 00.00

USER NAME = andrew.cisler	DESIGNED -	REVISED -
	DRAWN -	REVISED -
PLOT SCALE = 10,0000 * / in.	CHECKED -	REVISED -
PLOT DATE = 8/23/2023	DATE -	REVISED -

**STATE OF ILLINOIS
 DEPARTMENT OF TRANSPORTATION**

IL 103 CROSS SECTIONS

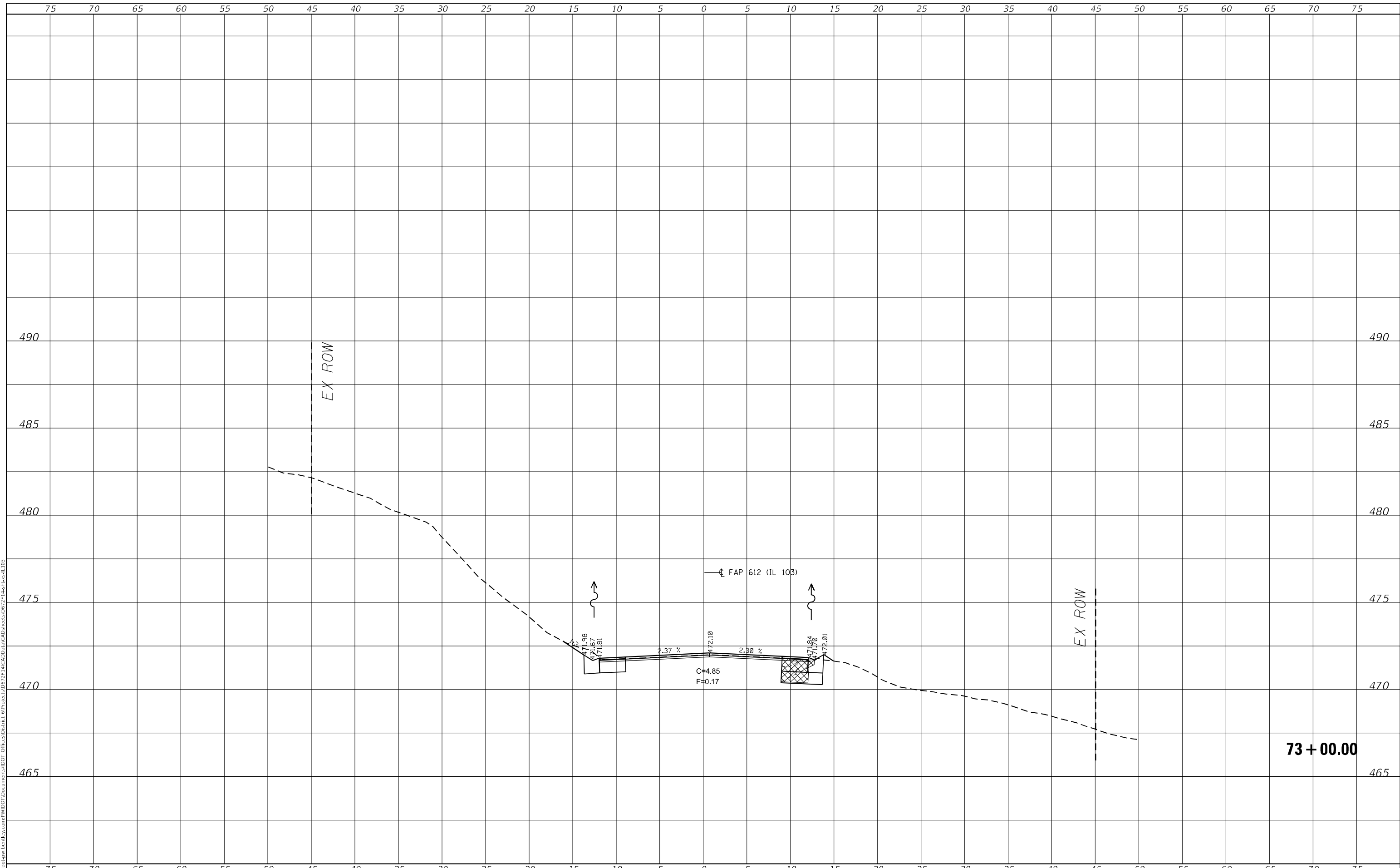
SCALE: SHEET 29 OF 139 SHEETS STA. 71+00.00 TO STA. 71+00.00

F.A.P. RTE.	SECTION	COUNTY	TOTAL SHEETS	SHEET NO.
612	101RS-9,BDR1,BP; 102RS-5	SCHUYLER	225	115
				CONTRACT NO. 72F14
				ILLINOIS FED. AID PROJECT

FINAL SURVEY NO.	SURVEYED	BY	DATE
NOTE BOOK	PLOTTED		
	TEMPLATE		
	AREAS CHECKED		
	AREAS CHECKED		

ORIGINAL SURVEY NO.	SURVEYED	BY	DATE
NOTE BOOK	PLOTTED		
	TEMPLATE		
	AREAS CHECKED		
	AREAS CHECKED		

MODEL: Definit
 FILE NAME: p:\work\pww\temp\pww.com\PIV\DOT\Documents\1810T\01810T.dwg
 PROJECT: 672F14\CADD\DATA\CAD\sheet\672F14sh18103



73 + 00.00

USER NAME = andrew.cisler	DESIGNED -	REVISIED -
	DRAWN -	REVISIED -
PLOT SCALE = 10,0000 ' / in.	CHECKED -	REVISIED -
PLOT DATE = 8/23/2023	DATE -	REVISIED -

**STATE OF ILLINOIS
 DEPARTMENT OF TRANSPORTATION**

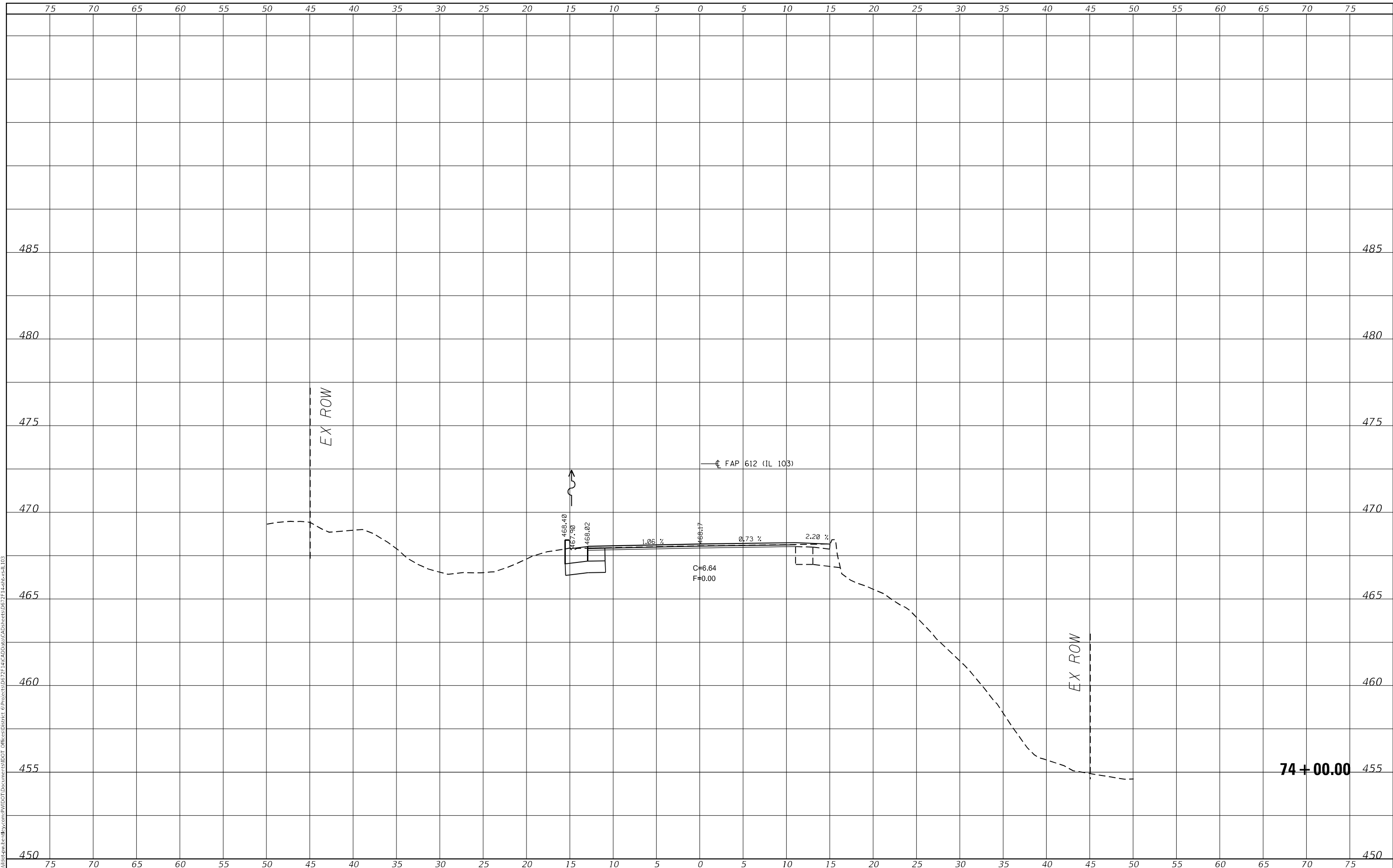
IL 103 CROSS SECTIONS			
SCALE:	SHEET 31 OF 139 SHEETS	STA. 73+00.00	TO STA. 73+00.00

F.A.P. RTE.	SECTION	COUNTY	TOTAL SHEETS	SHEET NO.
612	101RS-9,BDR1,BP; 102RS-5	SCHUYLER	225	117
				CONTRACT NO. 72F14
				ILLINOIS FED. AID PROJECT

FINAL SURVEY NO.	SURVEYED	BY	DATE
NOTE BOOK	PLOTTED		
	TEMPLATE		
	AREAS CHECKED		
	AREAS CHECKED		

ORIGINAL SURVEY NO.	SURVEYED	BY	DATE
NOTE BOOK	PLOTTED		
	TEMPLATE		
	AREAS CHECKED		
	AREAS CHECKED		

MODEL: Default
 FILE NAME: \\pww\pww\template\com\PIV\DOT\Documents\103\DOT\103\CAD\DATA\CAD\sheet0672714.dwg:103



USER NAME = andrew.cisler	DESIGNED -	REVISED -
	DRAWN -	REVISED -
PLOT SCALE = 10,0000 ' / in.	CHECKED -	REVISED -
PLOT DATE = 8/23/2023	DATE -	REVISED -

**STATE OF ILLINOIS
 DEPARTMENT OF TRANSPORTATION**

IL 103 CROSS SECTIONS			
SCALE:	SHEET 32 OF 139 SHEETS	STA. 74+00.00	TO STA. 74+00.00

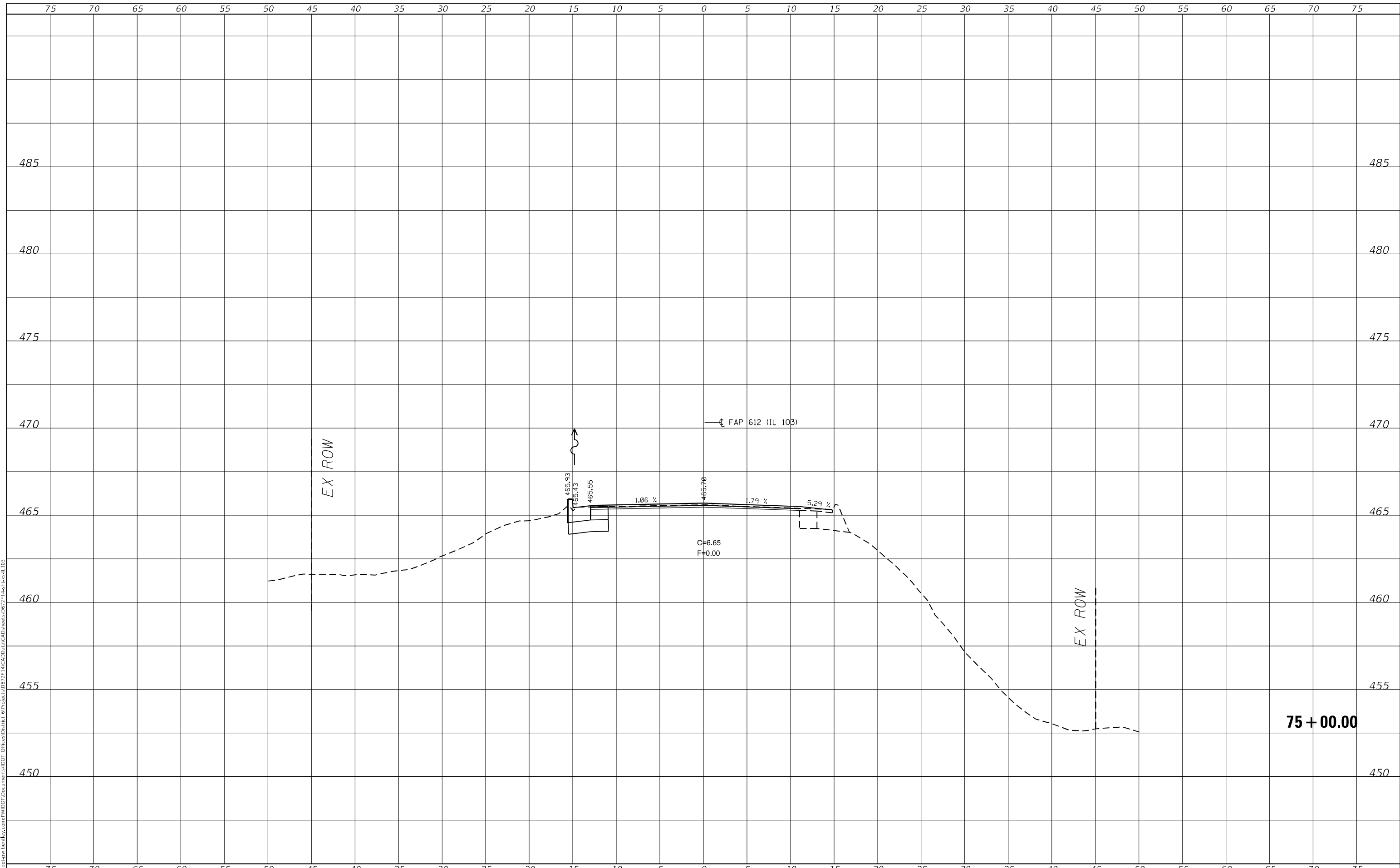
F.A.P. RTE.	SECTION	COUNTY	TOTAL SHEETS	SHEET NO.
612	101RS-9,BDR1,BP; 102RS-5	SCHUYLER	225	118
CONTRACT NO. 72F14				
ILLINOIS FED. AID PROJECT				

74 + 00.00

FINAL SURVEY NO.	SURVEYED	DATE
NOTE BOOK	PLOTTED	BY
NO.	TEMPLATE	
	AREAS CHECKED	
	AREAS CHECKED	

ORIGINAL SURVEY NO.	SURVEYED	DATE
NOTE BOOK	PLOTTED	BY
NO.	TEMPLATE	
	AREAS CHECKED	
	AREAS CHECKED	

MODEL: Definit
 FILE NAME: D:\work\pww\templey.com\PIV\DOT\Documents\1103T\Drawings\1103T\CAD\Drawings\CAD\Sheets\0672714\shxcsl.103



75 + 00.00

USER NAME = andrew.cisler	DESIGNED -	REVISED -
	DRAWN -	REVISED -
PLOT SCALE = 10,0000 * / in.	CHECKED -	REVISED -
PLOT DATE = 8/23/2023	DATE -	REVISED -

**STATE OF ILLINOIS
 DEPARTMENT OF TRANSPORTATION**

IL 103 CROSS SECTIONS

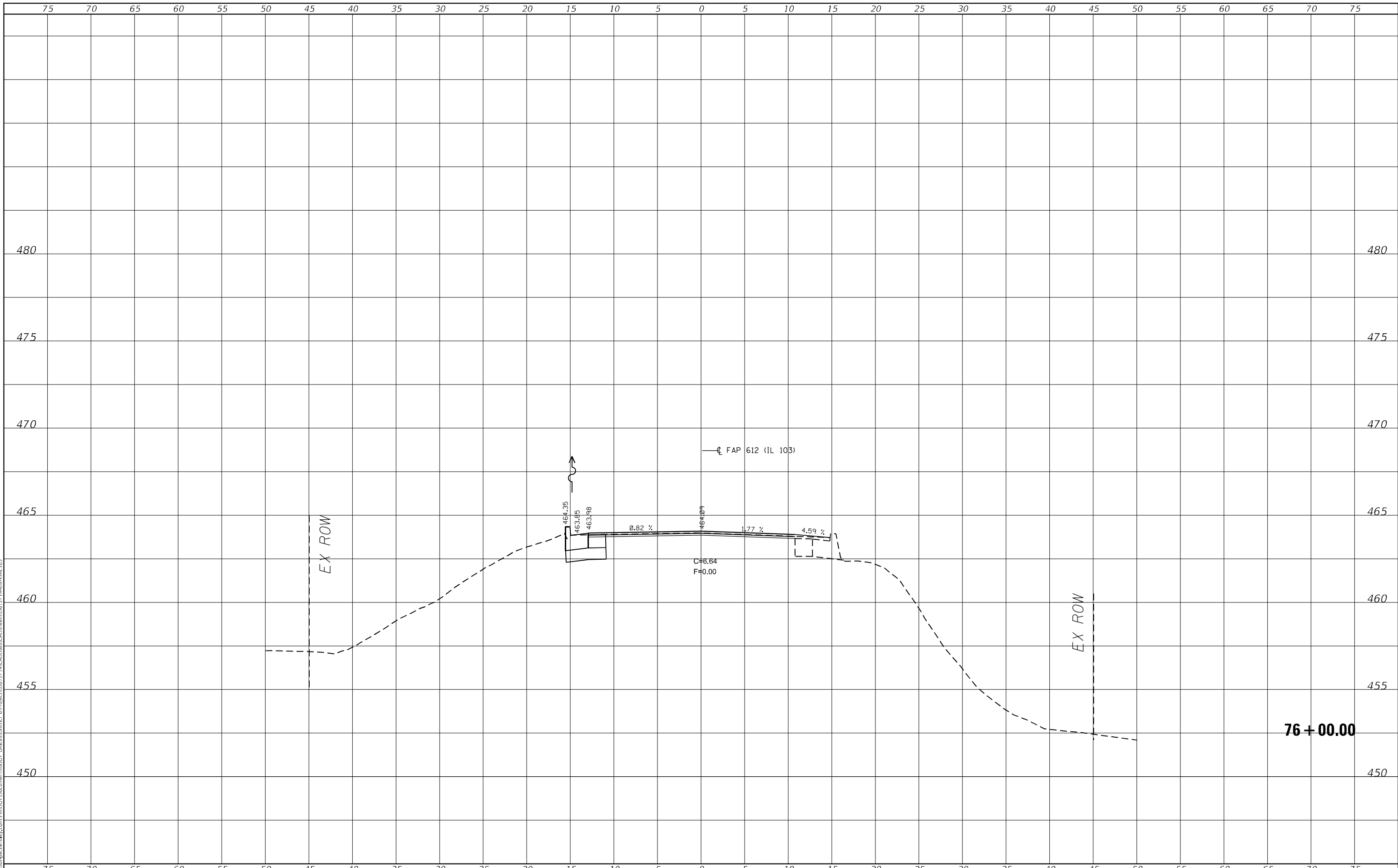
SCALE: SHEET 33 OF 139 SHEETS STA. 75+00.00 TO STA. 75+00.00

F.A.P. RTE.	SECTION	COUNTY	TOTAL SHEETS	SHEET NO.
612	101RS-9,BDR1,BP; 102RS-5	SCHUYLER	225	119
CONTRACT NO. 72F14				
ILLINOIS FED. AID PROJECT				

FINAL SURVEY NO.	SURVEYED	BY	DATE
NOTE BOOK	PLOTTED		
	TEMPLATE		
	AREAS CHECKED		
	AREAS CHECKED		

ORIGINAL SURVEY NO.	SURVEYED	BY	DATE
NOTE BOOK	PLOTTED		
	TEMPLATE		
	AREAS CHECKED		
	AREAS CHECKED		

MODEL: Definit
 FILE NAME: D:\work\pww\temp\pww\DOT\Documents\103\612\612.dwg
 PROJECT: 612\612.dwg



USER NAME = andrew.cisler	DESIGNED -	REVISED -
	DRAWN -	REVISED -
PLOT SCALE = 10,0000 * / in.	CHECKED -	REVISED -
PLOT DATE = 8/23/2023	DATE -	REVISED -

**STATE OF ILLINOIS
 DEPARTMENT OF TRANSPORTATION**

IL 103 CROSS SECTIONS			
SCALE:	SHEET 34 OF 139 SHEETS	STA. 76+00.00	TO STA. 76+00.00

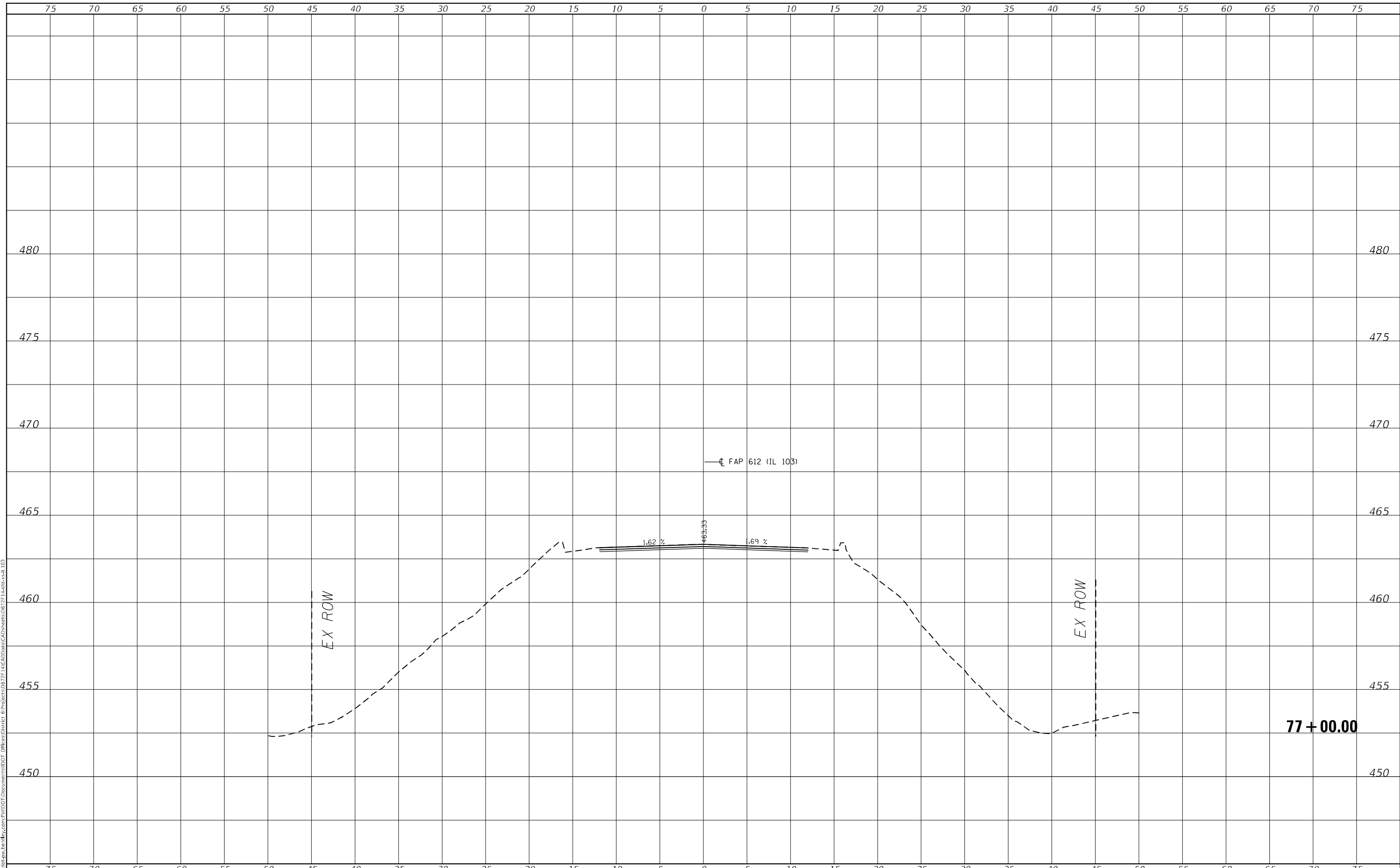
F.A.P. RTE. 612	SECTION 101RS-9,BDR1,BP; 102RS-5	COUNTY SCHUYLER	TOTAL SHEETS 225	SHEET NO. 120
			CONTRACT NO. 72F14	
ILLINOIS FED. AID PROJECT				

76 + 00.00

FINAL SURVEY NO.	SURVEYED	BY	DATE
NOTE BOOK	PLOTTED		
AREAS CHECKED	TEMPLATE		
	AREAS CHECKED		

ORIGINAL SURVEY NO.	SURVEYED	BY	DATE
NOTE BOOK	PLOTTED		
AREAS CHECKED	TEMPLATE		
	AREAS CHECKED		

MODEL: Definit
 FILE NAME: D:\work\pww\templey.com\PIV\DOT\Documents\1103\DOT\Office\1103\DOT\Office\1103\CAD\1103\CAD\Sheet\0672714.dwg:scale:103



USER NAME = andrew.cisler	DESIGNED -	REVISED -
	DRAWN -	REVISED -
PLOT SCALE = 10,0000 * / in.	CHECKED -	REVISED -
PLOT DATE = 8/23/2023	DATE -	REVISED -

**STATE OF ILLINOIS
 DEPARTMENT OF TRANSPORTATION**

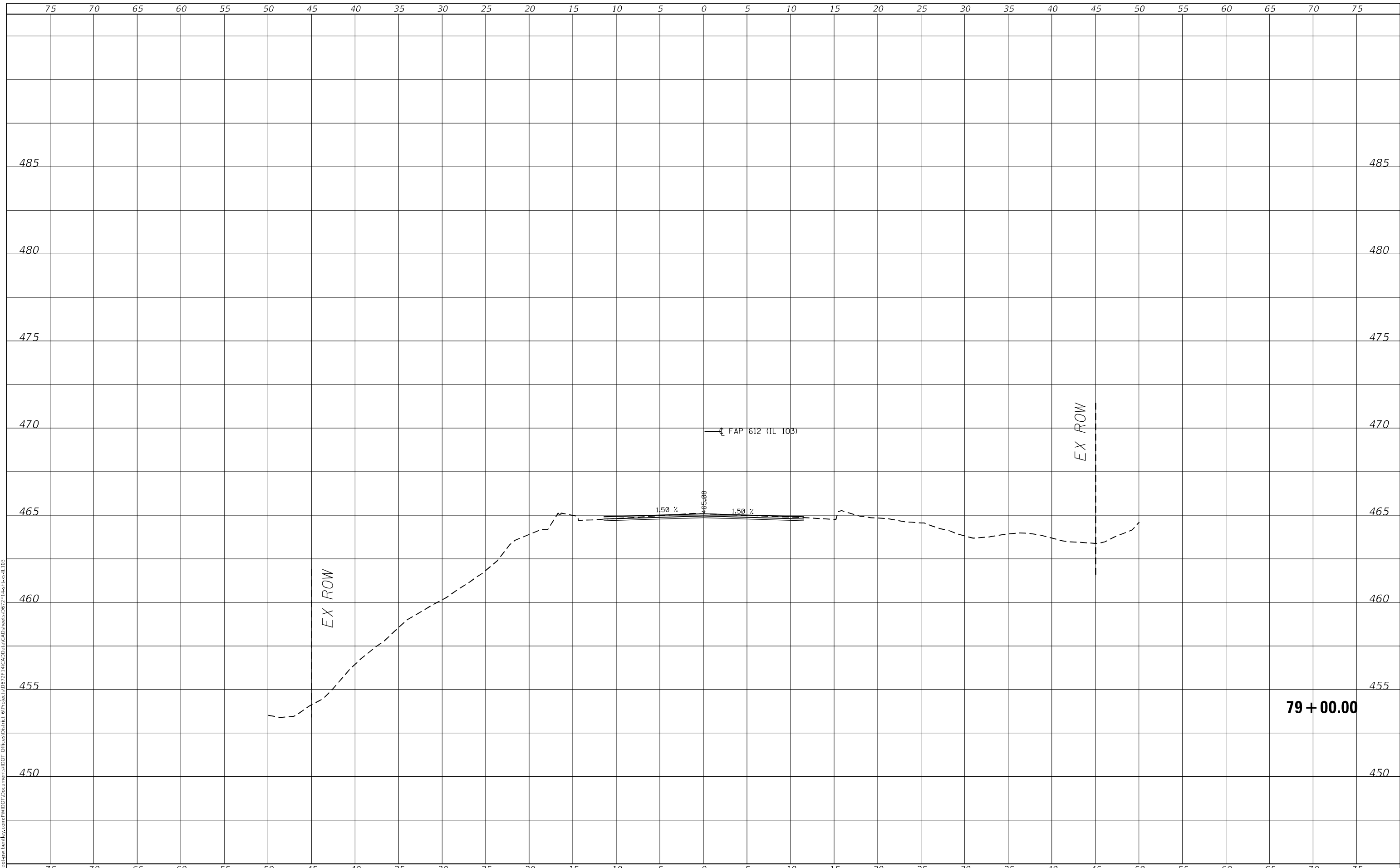
IL 103 CROSS SECTIONS			
SCALE:	SHEET 35 OF 139 SHEETS	STA. 77+00.00	TO STA. 77+00.00

F.A.P. RTE.	SECTION	COUNTY	TOTAL SHEETS	SHEET NO.
612	101RS-9,BDR1,BP; 102RS-5	SCHUYLER	225	121
CONTRACT NO. 72F14			ILLINOIS FED. AID PROJECT	

FINAL SURVEY NO.	SURVEYED	DATE
NOTE BOOK	PLOTTED	BY
AREAS CHECKED	TEMPLATE	
	AREAS CHECKED	

ORIGINAL SURVEY NO.	SURVEYED	DATE
NOTE BOOK	PLOTTED	BY
AREAS CHECKED	TEMPLATE	
	AREAS CHECKED	

MODEL: Definit
 FILE NAME: D:\work\pww\templey.com\PIV\DOT\Documents\1103\Drawings\1103\CAD\Drawings\CAD\Sheet\0672714.dwg:sc1.103



USER NAME = andrew.cisler	DESIGNED -	REVISED -
	DRAWN -	REVISED -
PLOT SCALE = 10,0000 * / in.	CHECKED -	REVISED -
PLOT DATE = 8/23/2023	DATE -	REVISED -

**STATE OF ILLINOIS
 DEPARTMENT OF TRANSPORTATION**

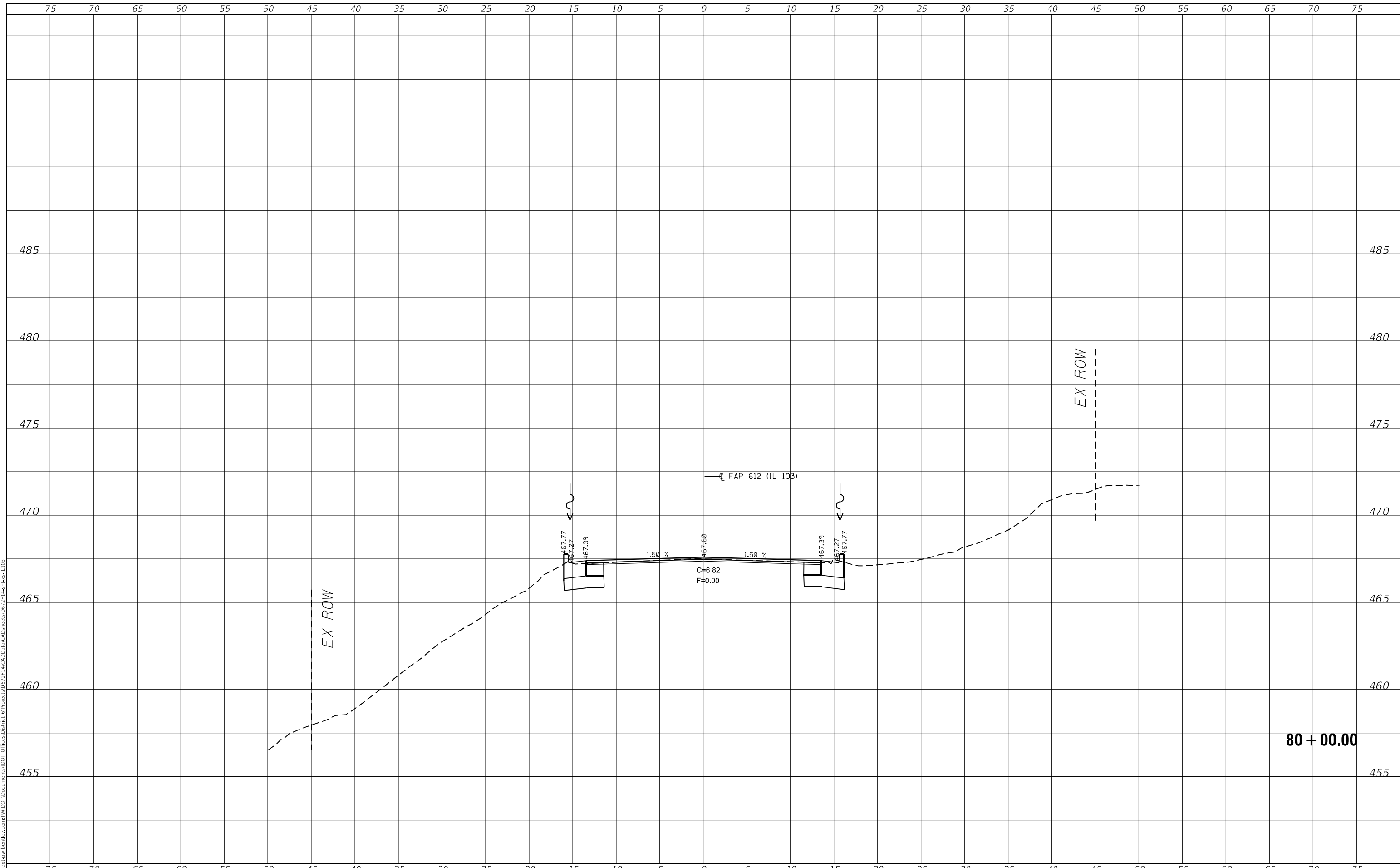
IL 103 CROSS SECTIONS			
SCALE:	SHEET 36 OF 139 SHEETS	STA. 79+00.00	TO STA. 79+00.00

F.A.P. RTE.	SECTION	COUNTY	TOTAL SHEETS	SHEET NO.
612	101RS-9,BDR1,BP; 102RS-5	SCHUYLER	225	122
CONTRACT NO. 72F14				
ILLINOIS FED. AID PROJECT				

FINAL SURVEY NO.	SURVEYED	BY	DATE
NOTE BOOK	PLOTTED		
	TEMPLATE		
	AREAS CHECKED		
	AREAS CHECKED		

ORIGINAL SURVEY NO.	SURVEYED	BY	DATE
NOTE BOOK	PLOTTED		
	TEMPLATE		
	AREAS CHECKED		
	AREAS CHECKED		

MODEL: Default
 FILE NAME: \\pww\pww\temp\pww\pww\DOT\Documents\103\103\CAD\103\CAD\sheet103.dwg



USER NAME = andrew.cisler	DESIGNED -	REVISED -
	DRAWN -	REVISED -
PLOT SCALE = 10,0000' / in.	CHECKED -	REVISED -
PLOT DATE = 8/23/2023	DATE -	REVISED -

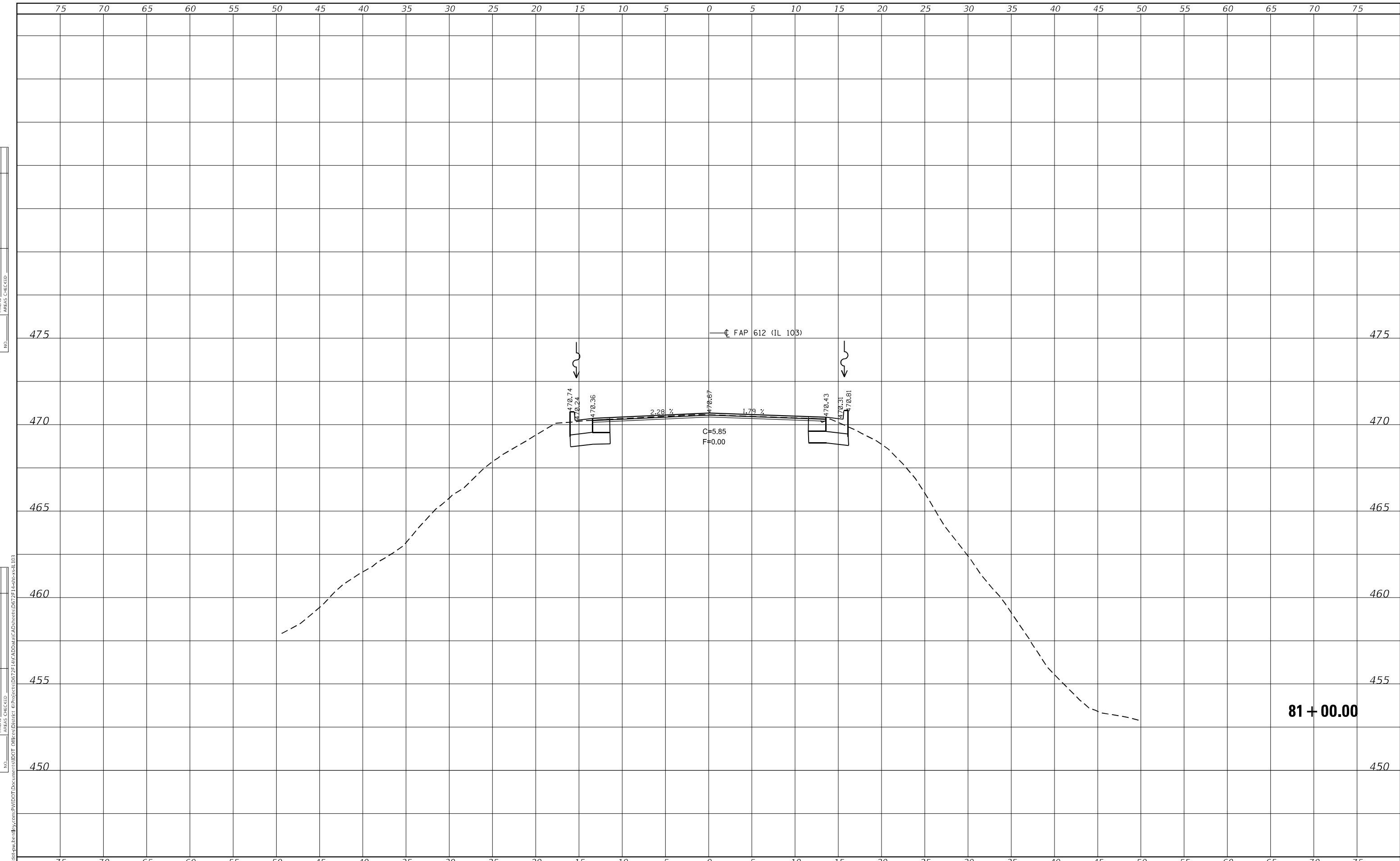
**STATE OF ILLINOIS
 DEPARTMENT OF TRANSPORTATION**

IL 103 CROSS SECTIONS

SCALE: SHEET 37 OF 139 SHEETS STA. 80+00.00 TO STA. 80+00.00

F.A.P. RTE.	SECTION	COUNTY	TOTAL SHEETS	SHEET NO.
612	101RS-9,BDR1,BP; 102RS-5	SCHUYLER	225	123
				CONTRACT NO. 72F14
				ILLINOIS FED. AID PROJECT

80 + 00.00



FINAL SURVEY NO.	SURVEYED	DATE
	PLOTTED	
	TEMPLATE	
	AREAS CHECKED	

ORIGINAL SURVEY NO.	SURVEYED	DATE
	PLOTTED	
	TEMPLATE	
	AREAS CHECKED	

MODEL: Definit
 FILE NAME: \\sawmill-pw-01\pw-01\con\p\1\103\DOT\Documents\103\CAD\CADD\ain\CAD\sheet\8103\8103.dwg

USER NAME = andrew.cisler	DESIGNED -	REVISED -
PLOT SCALE = 10,0000' / in.	DRAWN -	REVISED -
PLOT DATE = 8/23/2023	CHECKED -	REVISED -
	DATE -	REVISED -

STATE OF ILLINOIS
DEPARTMENT OF TRANSPORTATION

IL 103 CROSS SECTIONS

SCALE: SHEET 38 OF 139 SHEETS STA. 81+00.00 TO STA. 81+00.00

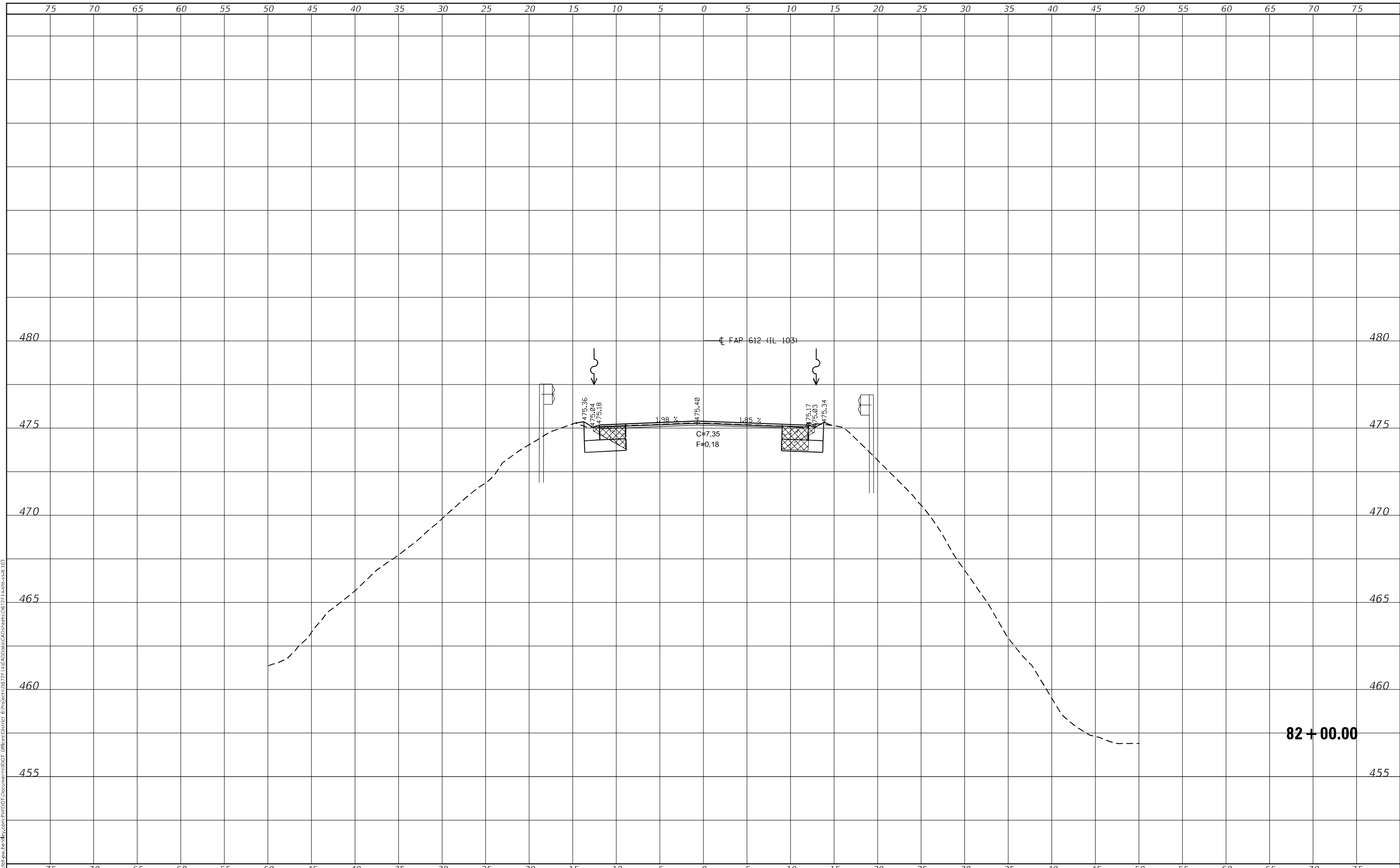
F.A.P. RTE.	SECTION	COUNTY	TOTAL SHEETS	SHEET NO.
612	101RS-9,BDR1,BP; 102RS-5	SCHUYLER	225	124
				CONTRACT NO. 72F14
ILLINOIS FED. AID PROJECT				

81 + 00.00

FINAL SURVEY NO.	SURVEYED	BY	DATE
NOTE BOOK	PLOTTED		
	TEMPLATE		
	AREAS CHECKED		

ORIGINAL SURVEY NO.	SURVEYED	BY	DATE
	PLOTTED		
	TEMPLATE		
	AREAS CHECKED		

MODEL: Definit
 FILE NAME: D:\work\pww\templey.com\PIV\DOT\Documents\103\DOT Office\821103\821103.dwg
 14-CAD\DATA\CAD\Sheets\0672714.dwg\sc1.103



USER NAME = andrew.cisler	DESIGNED -	REVISED -
	DRAWN -	REVISED -
PLOT SCALE = 10,0000 * / in.	CHECKED -	REVISED -
PLOT DATE = 8/23/2023	DATE -	REVISED -

**STATE OF ILLINOIS
 DEPARTMENT OF TRANSPORTATION**

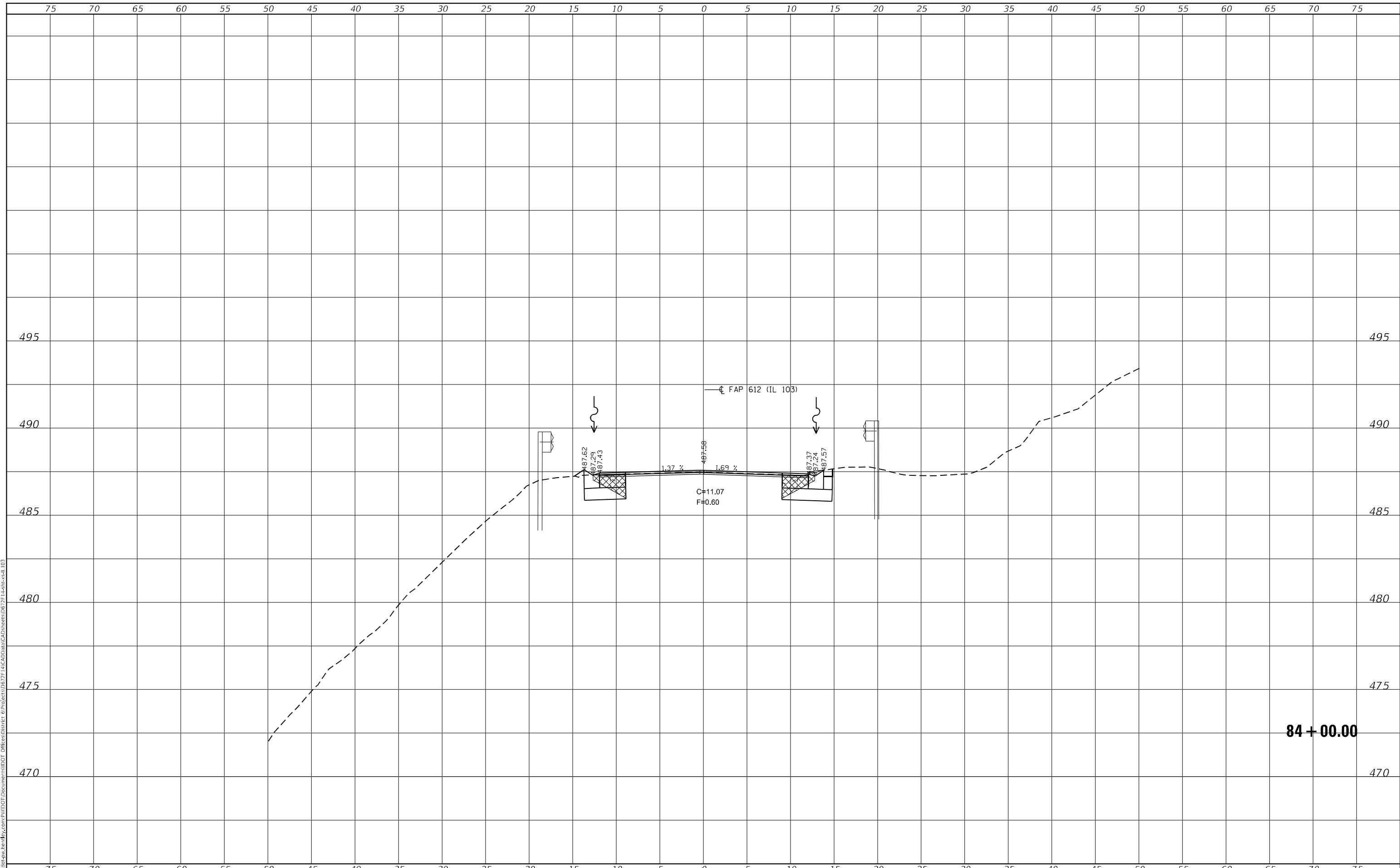
IL 103 CROSS SECTIONS			
SCALE:	SHEET 39	OF 139 SHEETS	STA. 82+00.00 TO STA. 82+00.00

F.A.P. RTE.	SECTION	COUNTY	TOTAL SHEETS	SHEET NO.
612	101RS-9,BDR1,BP; 102RS-5	SCHUYLER	225	125
				CONTRACT NO. 72F14
				ILLINOIS FED. AID PROJECT

FINAL SURVEY NO.	SURVEYED	BY	DATE
NOTE BOOK	PLOTTED		
	TEMPLATE		
	AREAS CHECKED		

ORIGINAL SURVEY NO.	SURVEYED	BY	DATE
	PLOTTED		
	TEMPLATE		
	AREAS CHECKED		

MODEL: Definit
 FILE NAME: D:\Illinois\pww\terry\con\pww\DOT\Documents\103\DOT Office\Sheet\612\F14\CAD\DATA\CAD\Sheet\612\F14\sheet.cad.103



USER NAME = andrew.cisler	DESIGNED -	REVISED -
	DRAWN -	REVISED -
PLOT SCALE = 10,0000 * / in.	CHECKED -	REVISED -
PLOT DATE = 8/23/2023	DATE -	REVISED -

**STATE OF ILLINOIS
 DEPARTMENT OF TRANSPORTATION**

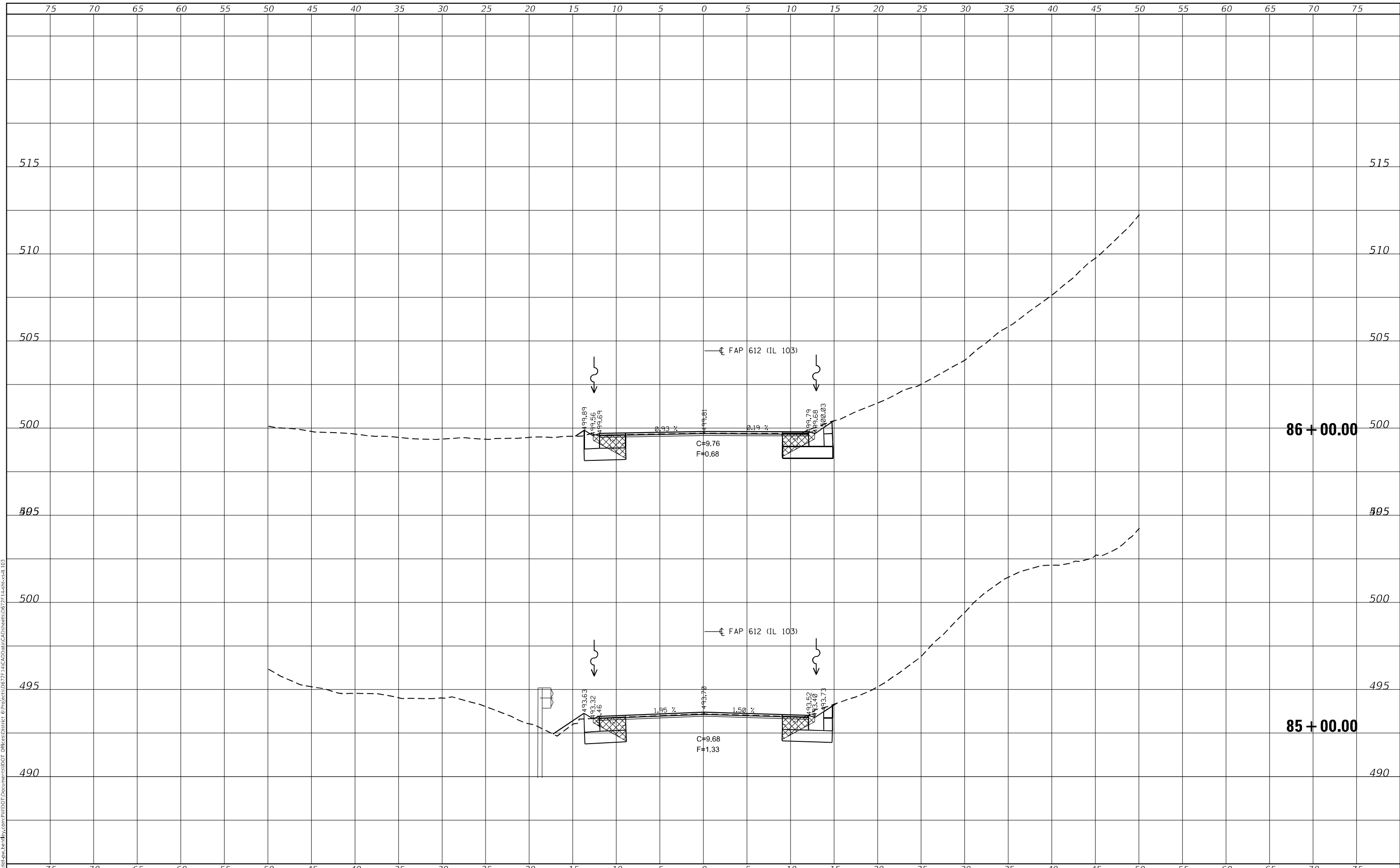
IL 103 CROSS SECTIONS			
SCALE:	SHEET 41	OF 139 SHEETS	STA. 84+00.00 TO STA. 84+00.00

F.A.P. RTE.	SECTION	COUNTY	TOTAL SHEETS	SHEET NO.
612	101RS-9,BDR1,BP; 102RS-5	SCHUYLER	225	127
				CONTRACT NO. 72F14
				ILLINOIS FED. AID PROJECT

FINAL SURVEY NO.	SURVEYED	DATE
NOTE BOOK	PLOTTED	BY
AREAS CHECKED	TEMPLATE	
	AREAS	
	CHECKED	

ORIGINAL SURVEY NO.	SURVEYED	DATE
NOTE BOOK	PLOTTED	BY
AREAS CHECKED	TEMPLATE	
	AREAS	
	CHECKED	

MODEL: Definit
 FILE NAME: D:\work\pww\template\cont\pww\DOT\Documents\1103\Documents\1103\CAD\Drawings\CAD\Sheets\0672714\shxcsl.103



USER NAME = andrew.cisler	DESIGNED -	REVISED -
	DRAWN -	REVISED -
PLOT SCALE = 10,0000 * / in.	CHECKED -	REVISED -
PLOT DATE = 8/23/2023	DATE -	REVISED -

**STATE OF ILLINOIS
 DEPARTMENT OF TRANSPORTATION**

IL 103 CROSS SECTIONS

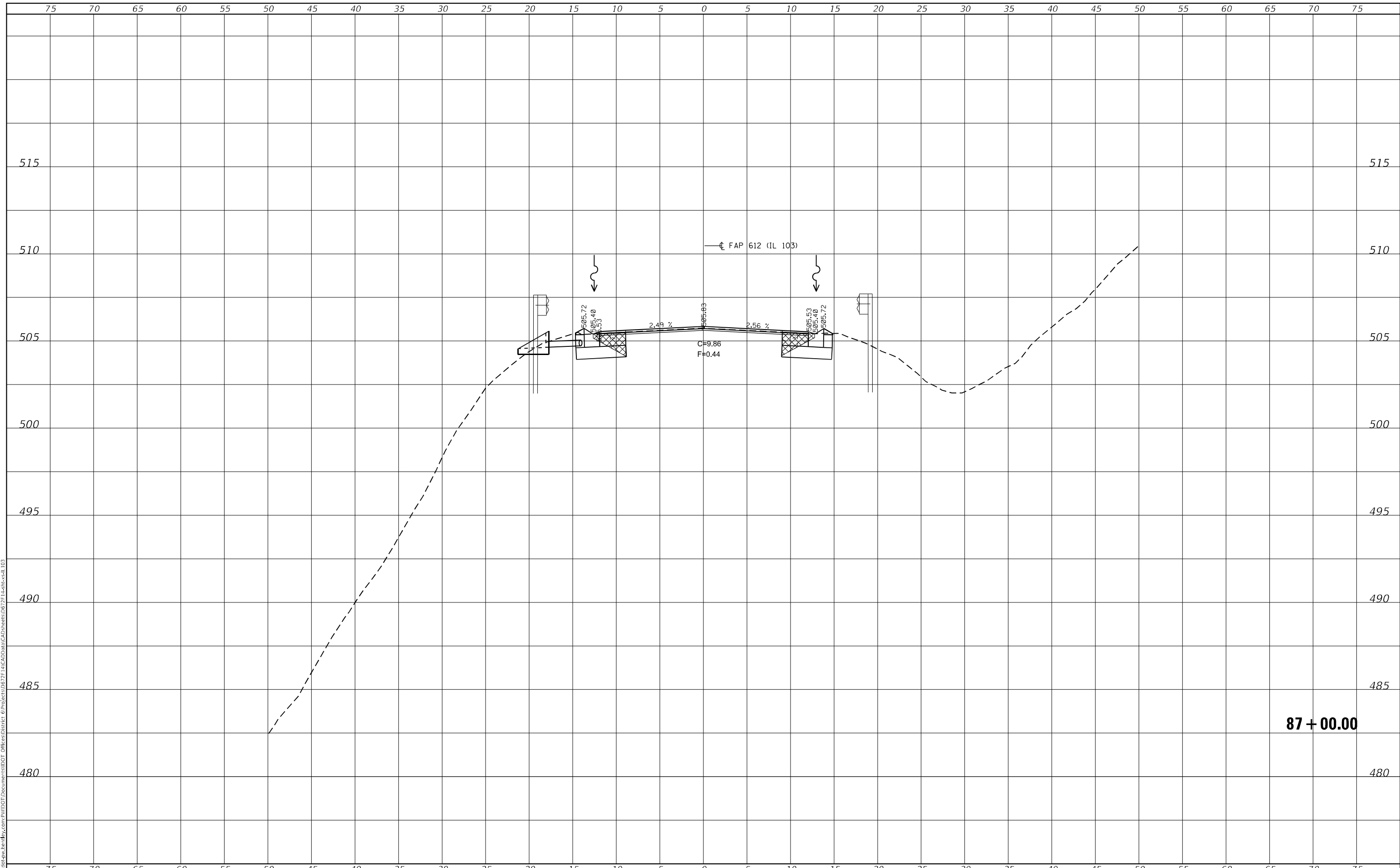
SCALE: SHEET 42 OF 139 SHEETS STA. 85+00.00 TO STA. 86+00.00

F.A.P. RTE.	SECTION	COUNTY	TOTAL SHEETS	SHEET NO.
612	101RS-9,BDR1,BP; 102RS-5	SCHUYLER	225	128
CONTRACT NO. 72F14				
ILLINOIS FED. AID PROJECT				

FINAL SURVEY NO.	SURVEYED	BY	DATE
NOTE BOOK	PLOTTED		
	TEMPLATE		
	AREAS CHECKED		

ORIGINAL SURVEY NO.	SURVEYED	BY	DATE
	PLOTTED		
	TEMPLATE		
	AREAS CHECKED		

MODEL: Definit
 FILE NAME: D:\work\pww\hwy\constr\PIV\DOT\Documents\1103\DOT\Office\1103\DOT\Office\1103\CAD\1103\CAD\Sheet\0672714.dwg:cal_103



USER NAME = andrew.cisler	DESIGNED -	REVISED -
	DRAWN -	REVISED -
PLOT SCALE = 10,0000 * / in.	CHECKED -	REVISED -
PLOT DATE = 8/23/2023	DATE -	REVISED -

**STATE OF ILLINOIS
 DEPARTMENT OF TRANSPORTATION**

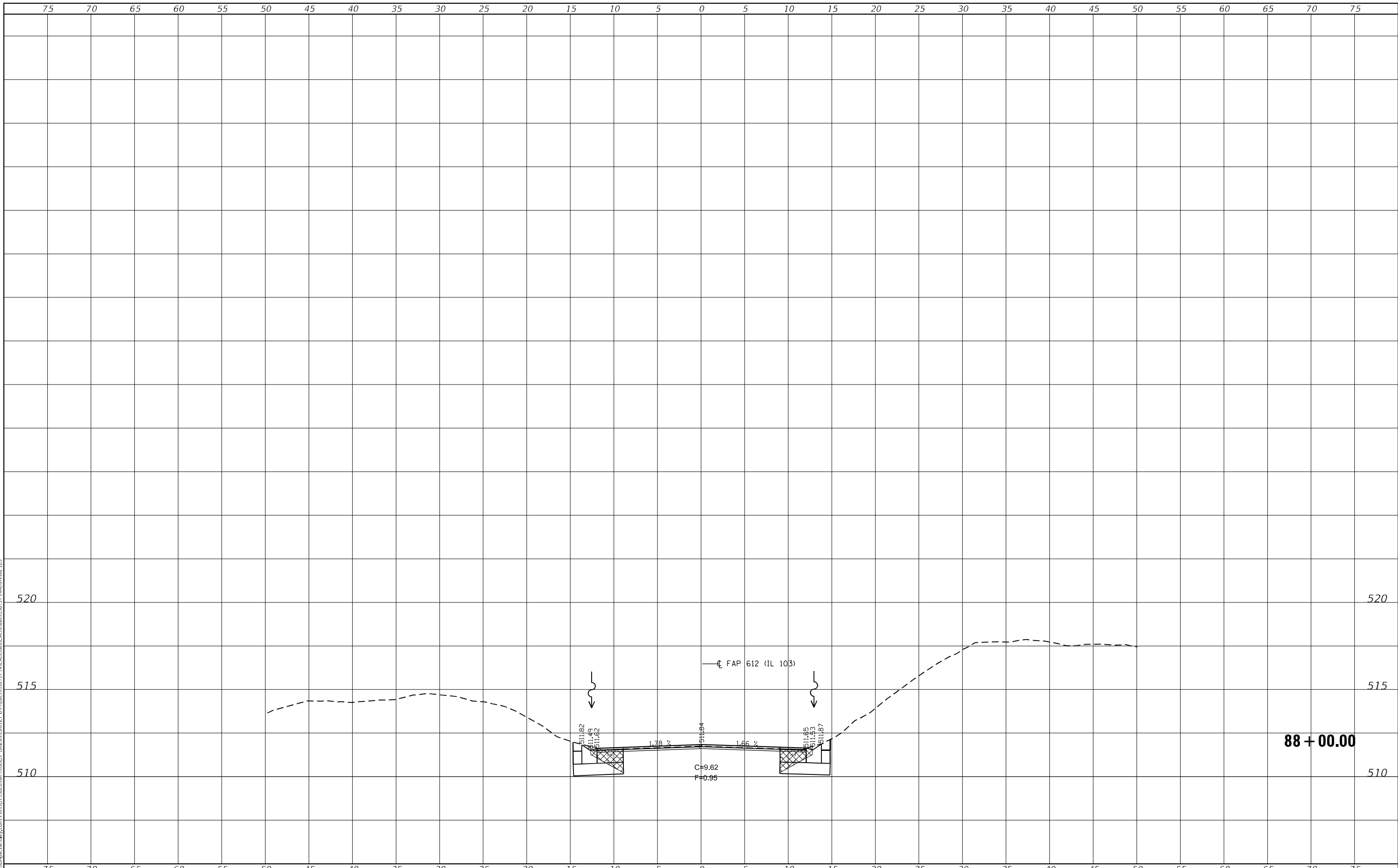
IL 103 CROSS SECTIONS			
SCALE:	SHEET 43 OF 139 SHEETS	STA. 87+00.00	TO STA. 87+00.00

F.A.P. RTE.	SECTION	COUNTY	TOTAL SHEETS	SHEET NO.
612	101RS-9,BDR1,BP; 102RS-5	SCHUYLER	225	129
				CONTRACT NO. 72F14
				ILLINOIS FED. AID PROJECT

FINAL SURVEY NO.	SURVEYED	BY	DATE
NOTE BOOK	PLOTTED		
	TEMPLATE		
	AREAS CHECKED		

ORIGINAL SURVEY NO.	SURVEYED	BY	DATE
NOTE BOOK	PLOTTED		
	TEMPLATE		
	AREAS CHECKED		

MODEL: Definit
FILE NAME: D:\work\paw\temp\paw\paw\DOT\Documents\DOT Office\88+00\DOT Office\88+00\CAD\88+00\CAD\Sheet\88+00\88+00.dwg



USER NAME = andrew.cisler	DESIGNED -	REVISED -
	DRAWN -	REVISED -
PLOT SCALE = 10,0000 * / in.	CHECKED -	REVISED -
PLOT DATE = 8/23/2023	DATE -	REVISED -

**STATE OF ILLINOIS
DEPARTMENT OF TRANSPORTATION**

IL 103 CROSS SECTIONS

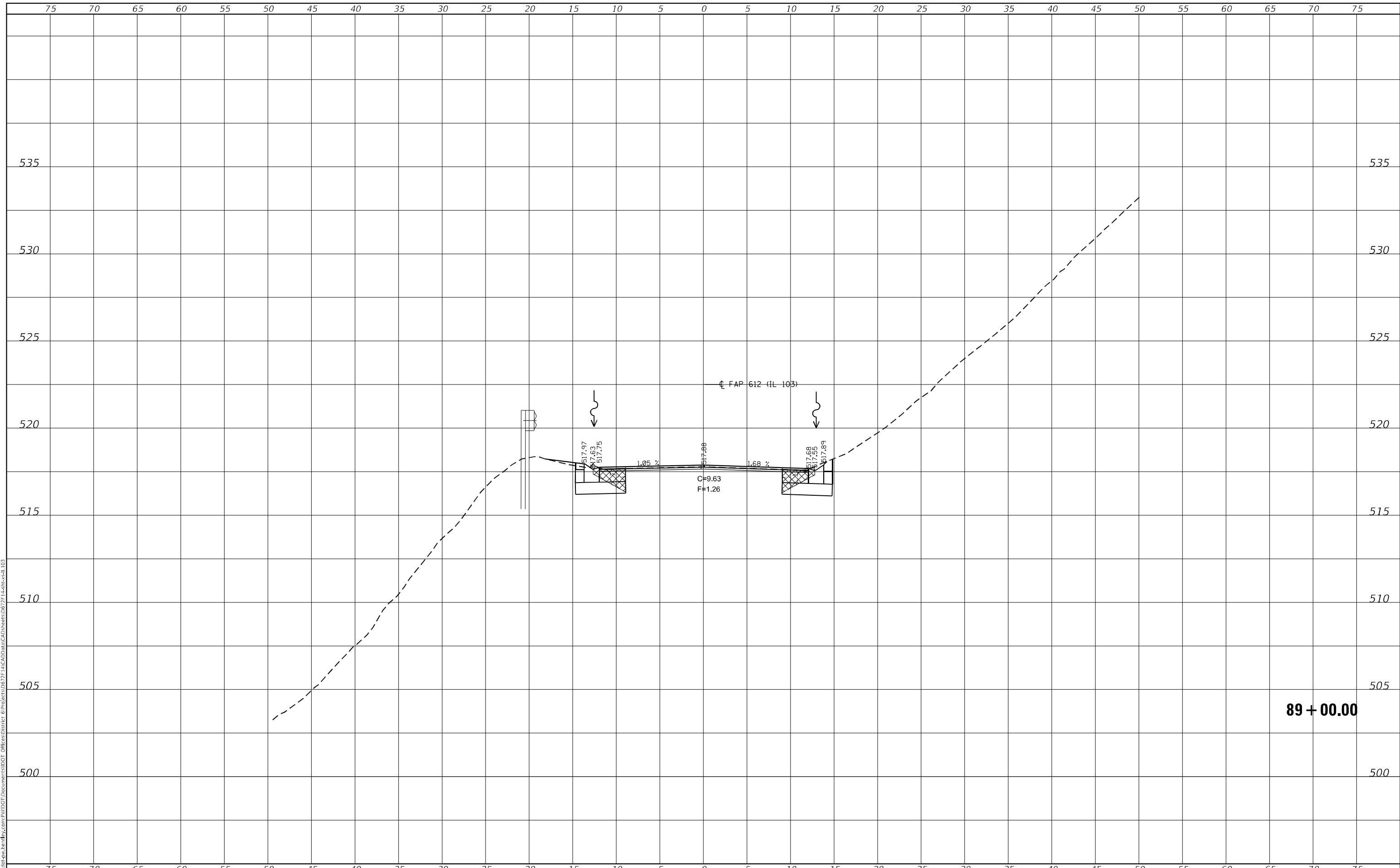
SCALE: SHEET 44 OF 139 SHEETS STA. 88+00.00 TO STA. 88+00.00

F.A.P. RTE.	SECTION	COUNTY	TOTAL SHEETS	SHEET NO.
612	101RS-9,BDR1,BP; 102RS-5	SCHUYLER	225	130
CONTRACT NO. 72F14				
ILLINOIS FED. AID PROJECT				

FINAL SURVEY NO.	SURVEYED	BY	DATE
NOTE BOOK	PLOTTED		
	TEMPLATE		
	AREAS CHECKED		

ORIGINAL SURVEY NO.	SURVEYED	BY	DATE
	PLOTTED		
	TEMPLATE		
	AREAS CHECKED		

MODEL: Definit
 FILE NAME: D:\work\pww\hwy\cont\pww\DOT\Documents\103\DOT Office\Sheet\672F14\CAD\DATA\CAD\Sheet\672F14.dwg:sc1.103



89 + 00.00

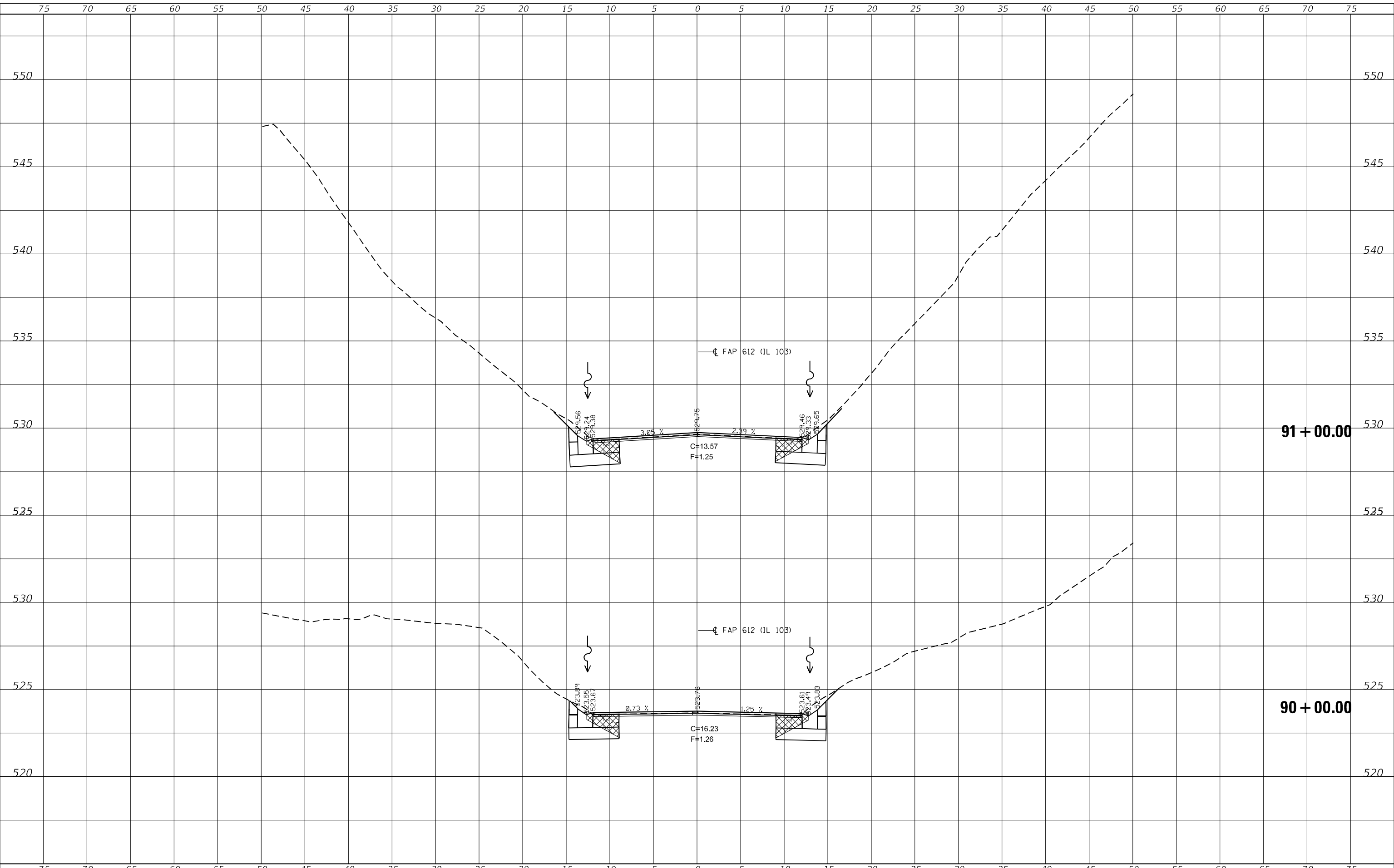
USER NAME = andrew.cisler	DESIGNED -	REVISED -
	DRAWN -	REVISED -
PLOT SCALE = 10,0000 * / in.	CHECKED -	REVISED -
PLOT DATE = 8/23/2023	DATE -	REVISED -

**STATE OF ILLINOIS
 DEPARTMENT OF TRANSPORTATION**

IL 103 CROSS SECTIONS

SCALE: SHEET 45 OF 139 SHEETS STA. 89+00.00 TO STA. 89+00.00

F.A.P. RTE.	SECTION	COUNTY	TOTAL SHEETS	SHEET NO.
612	101RS-9,BDR1,BP; 102RS-5	SCHUYLER	225	131
CONTRACT NO. 72F14				
ILLINOIS FED. AID PROJECT				



FINAL SURVEY NO.	SURVEYED	DATE
NOTE BOOK	PLOTTED	BY
AREAS CHECKED	TEMPLATE	
	AREAS CHECKED	

ORIGINAL SURVEY NO.	SURVEYED	DATE
NOTE BOOK	PLOTTED	BY
AREAS CHECKED	TEMPLATE	
	AREAS CHECKED	

MODEL: Defnahr
 FILE NAME: D:\work\pw_tentleby.com\PIV\DOT\Documents\11301\DOT\Documents\11301\CAD\DATA\CAD\Sheets\0672714\shx\scs1103

USER NAME = andrew.cisler	DESIGNED -	REVISED -
	DRAWN -	REVISED -
PLOT SCALE = 10,0000' / in.	CHECKED -	REVISED -
PLOT DATE = 8/23/2023	DATE -	REVISED -

STATE OF ILLINOIS DEPARTMENT OF TRANSPORTATION

IL 103 CROSS SECTIONS

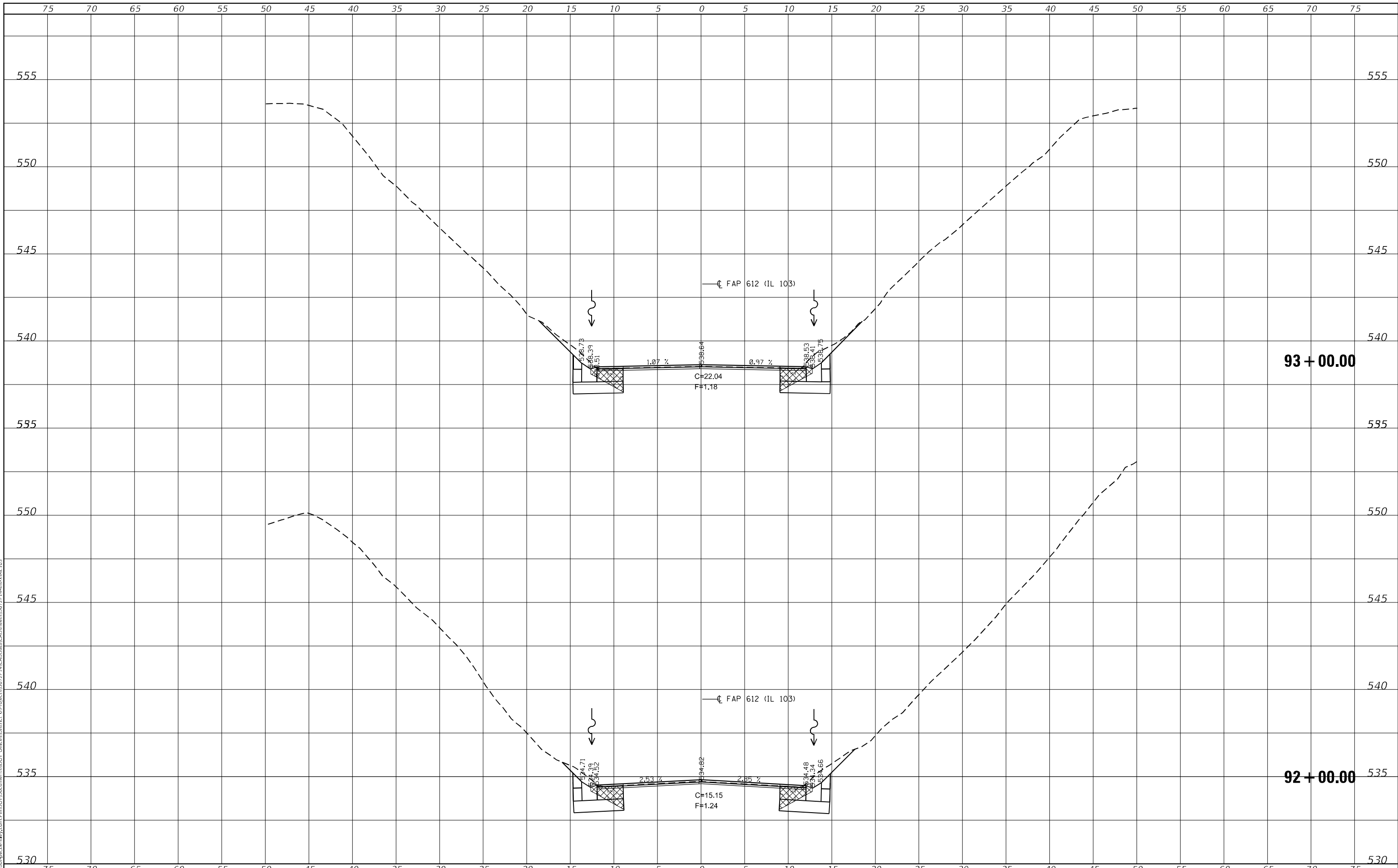
SCALE: SHEET 46 OF 139 SHEETS STA. 90+00.00 TO STA. 91+00.00

F.A.P. RTE.	SECTION	COUNTY	TOTAL SHEETS	SHEET NO.
612	101RS-9,BDR1,BP; 102RS-5	SCHUYLER	225	132
CONTRACT NO. 72F14				
ILLINOIS FED. AID PROJECT				

FINAL SURVEY NO.	SURVEYED AREAS	CHECKED
BY	DATE	

ORIGINAL SURVEY NO.	SURVEYED AREAS	CHECKED
BY	DATE	

MODEL: Definit
 FILE NAME: D:\work\pww\template\pww\DOT\Documents\103\DOT Office\103\DOT Office\103\CAD\103\CAD\Sheet\0672714.dwg\103



USER NAME = andrew.cisler	DESIGNED -	REVISED -
	DRAWN -	REVISED -
PLOT SCALE = 10,0000 * / in.	CHECKED -	REVISED -
PLOT DATE = 8/23/2023	DATE -	REVISED -

**STATE OF ILLINOIS
 DEPARTMENT OF TRANSPORTATION**

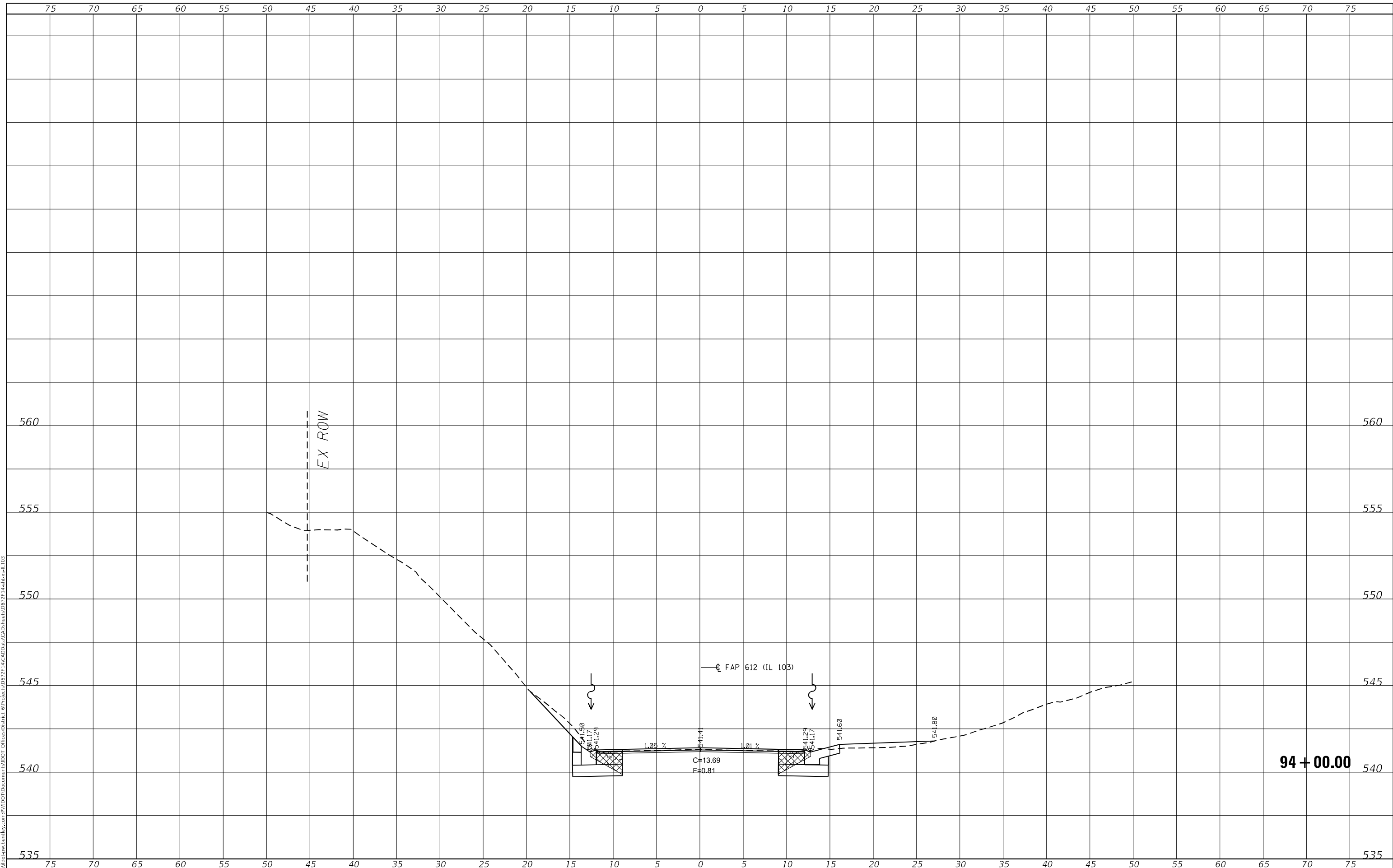
IL 103 CROSS SECTIONS			
SCALE:	SHEET 47 OF 139 SHEETS	STA. 92+00.00	TO STA. 93+00.00

F.A.P. RTE.	SECTION	COUNTY	TOTAL SHEETS	SHEET NO.
612	101RS-9,BDR1,BP; 102RS-5	SCHUYLER	225	133
CONTRACT NO. 72F14				
ILLINOIS FED. AID PROJECT				

FINAL SURVEY NO.	SURVEYED PLOTTED AREAS CHECKED	BY	DATE

ORIGINAL SURVEY NO.	SURVEYED PLOTTED AREAS CHECKED	BY	DATE

MODEL: Definit
FILE NAME: D:\a\ill-fw-templ\p\vw\DOT\Documents\103\DOT OFFICES\B672F14\CADD\DATA\CAD\Sheet\B672F14\cscxcal.103



USER NAME = andrew.cisler	DESIGNED -	REVISED -
PLOT SCALE = 10,0000' / in.	DRAWN -	REVISED -
PLOT DATE = 8/23/2023	CHECKED -	REVISED -
	DATE -	REVISED -

**STATE OF ILLINOIS
DEPARTMENT OF TRANSPORTATION**

IL 103 CROSS SECTIONS

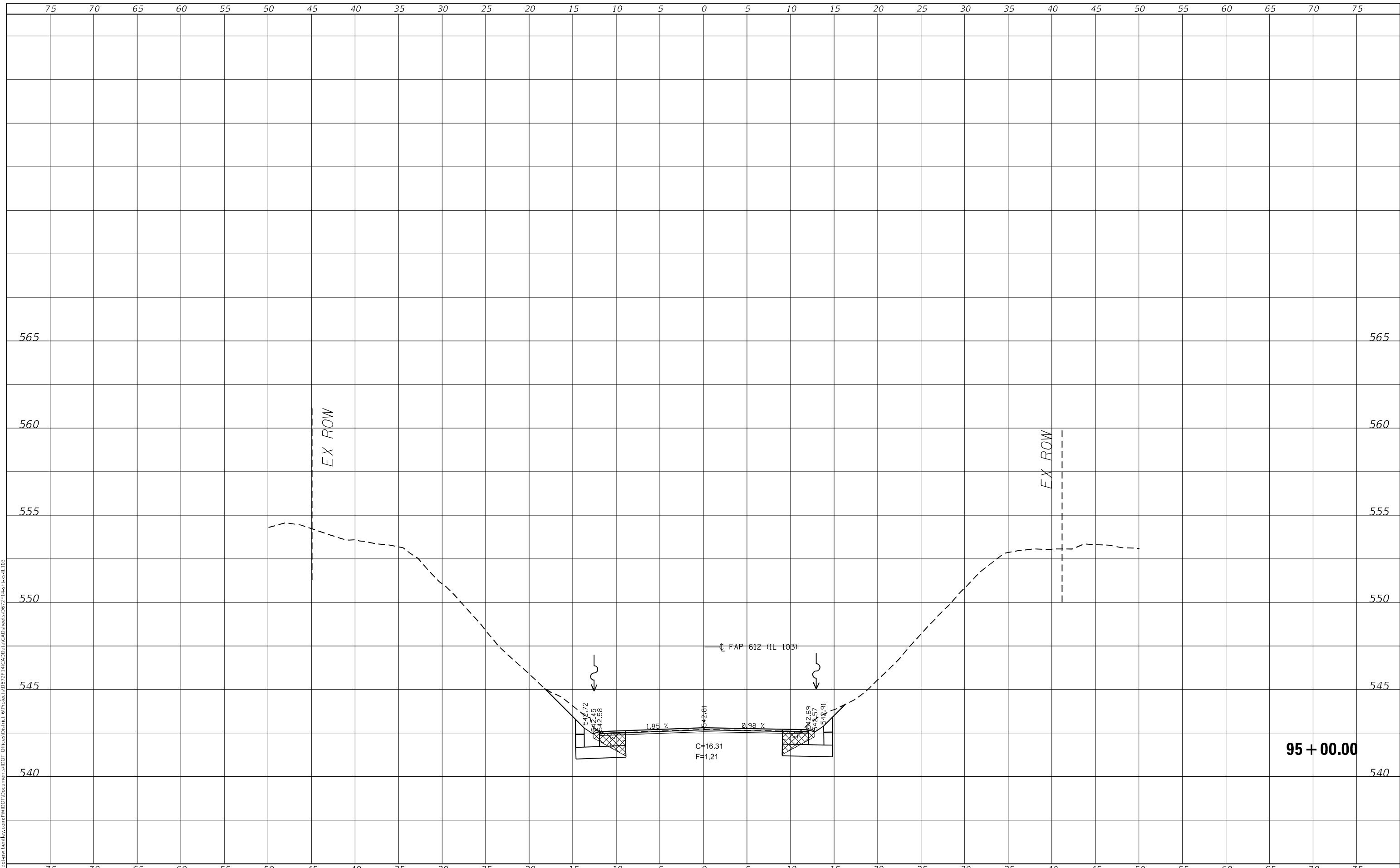
SCALE: SHEET 48 OF 139 SHEETS STA. 94+00.00 TO STA. 94+00.00

F.A.P. RTE.	SECTION	COUNTY	TOTAL SHEETS	SHEET NO.
612	101RS-9,BDR1,BP; 102RS-5	SCHUYLER	225	134
CONTRACT NO. 72F14				
ILLINOIS FED. AID PROJECT				

FINAL SURVEY NO.	SURVEYED	BY	DATE
NOTE BOOK	PLOTTED		
	TEMPLATE		
	AREAS CHECKED		

ORIGINAL SURVEY NO.	SURVEYED	BY	DATE
	PLOTTED		
	TEMPLATE		
	AREAS CHECKED		

MODEL: Definit
FILE NAME: D:\work\pww\template\com\pww\DOT\Documents\DOT Office\st1001\612\FAP\612\IL103\crosssec103



95 + 00.00

USER NAME = andrew.cisler	DESIGNED -	REVISED -
	DRAWN -	REVISED -
PLOT SCALE = 10,0000 * / in.	CHECKED -	REVISED -
PLOT DATE = 8/23/2023	DATE -	REVISED -

**STATE OF ILLINOIS
DEPARTMENT OF TRANSPORTATION**

IL 103 CROSS SECTIONS

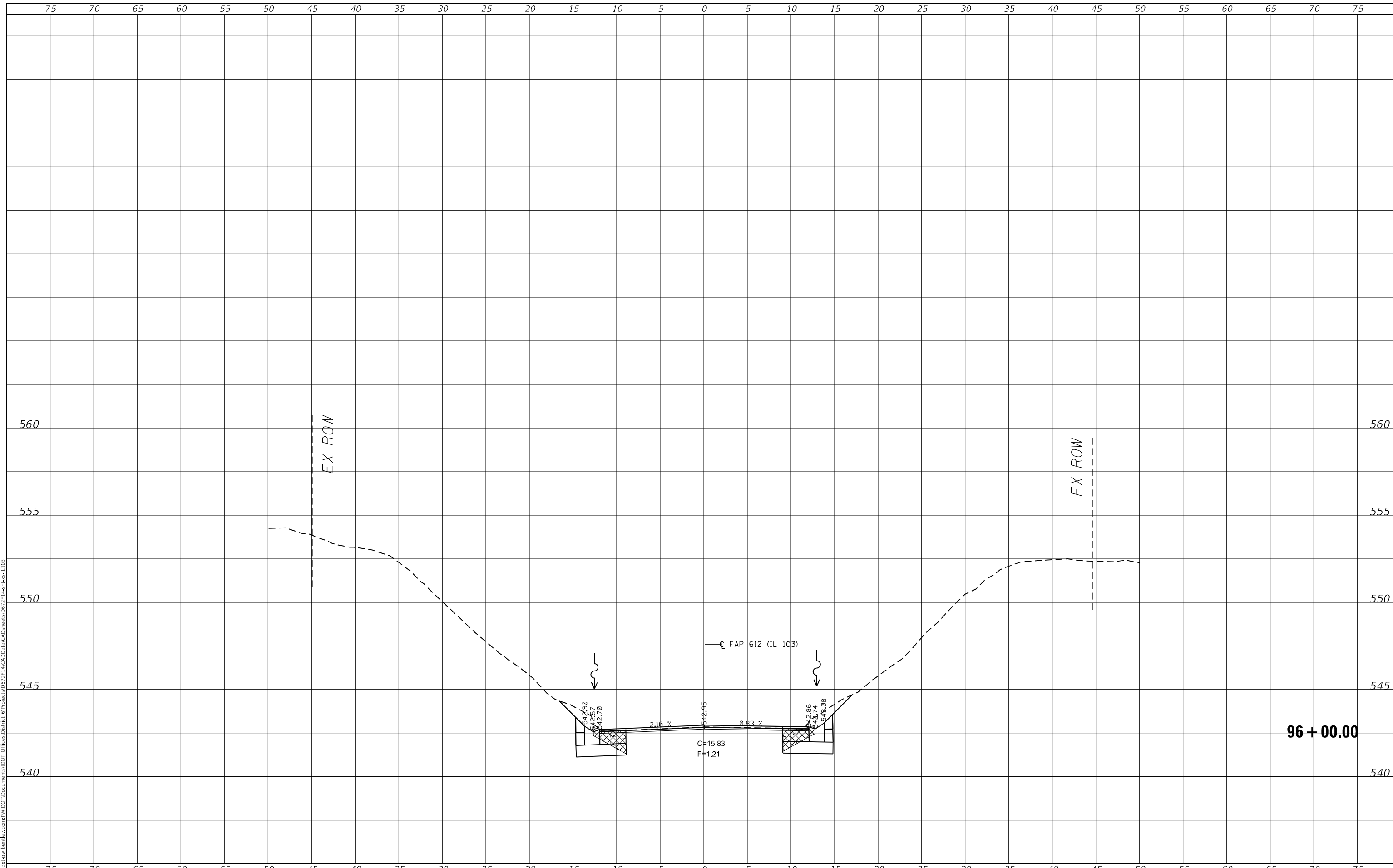
SCALE: SHEET 49 OF 139 SHEETS STA. 95+00.00 TO STA. 95+00.00

F.A.P. RTE.	SECTION	COUNTY	TOTAL SHEETS	SHEET NO.
612	101RS-9,BDR1,BP; 102RS-5	SCHUYLER	225	135
CONTRACT NO. 72F14				
ILLINOIS		FED. AID PROJECT		

FINAL SURVEY NO.:	SURVEYED PLOTTED AREAS CHECKED	BY:	DATE:

ORIGINAL SURVEY NO.:	SURVEYED PLOTTED AREAS CHECKED	BY:	DATE:

MODEL: Definit
FILE NAME: D:\work\paw\templey\com\PV\DOT\Documents\DOT Office\sta103\612\61214\h103cal_103



USER NAME = andrew.chler	DESIGNED -	REVISED -
	DRAWN -	REVISED -
PLOT SCALE = 10,0000 */ in.	CHECKED -	REVISED -
PLOT DATE = 8/23/2023	DATE -	REVISED -

**STATE OF ILLINOIS
DEPARTMENT OF TRANSPORTATION**

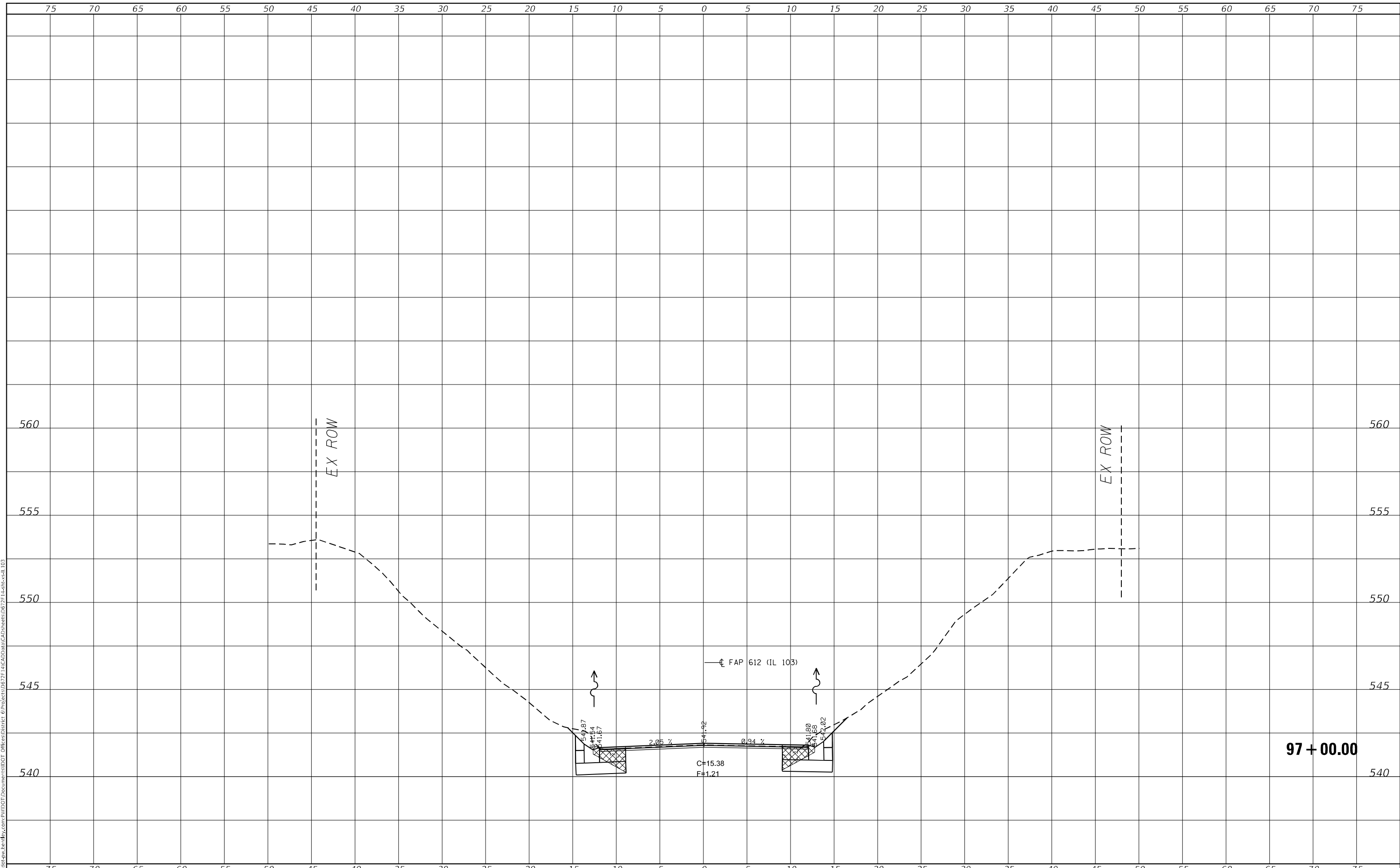
IL 103 CROSS SECTIONS			
SCALE:	SHEET 50 OF 139 SHEETS	STA. 96+00.00	TO STA. 96+00.00

F.A.P. RTE.	SECTION	COUNTY	TOTAL SHEETS	SHEET NO.
612	101RS-9,BDR1,BP; 102RS-5	SCHUYLER	225	136
				CONTRACT NO. 72F14
				ILLINOIS FED. AID PROJECT

FINAL SURVEY NO.	SURVEYED	DATE
NOTE BOOK	PLOTTED	BY
AREAS CHECKED	TEMPLATE	
	AREAS CHECKED	

ORIGINAL SURVEY NO.	SURVEYED	DATE
NOTE BOOK	PLOTTED	BY
AREAS CHECKED	TEMPLATE	
	AREAS CHECKED	

MODEL: Definit
 FILE NAME: D:\work\pww\temby.com\PIV\DOT\Documents\1103\Drawings\1103\1103-CAD\Drawings\CAD\Sheet51\0672714.dwg:scale:1.03



USER NAME = andrew.cisler	DESIGNED -	REVISD -
	DRAWN -	REVISD -
PLOT SCALE = 10,0000 * / in.	CHECKED -	REVISD -
PLOT DATE = 8/23/2023	DATE -	REVISD -

**STATE OF ILLINOIS
 DEPARTMENT OF TRANSPORTATION**

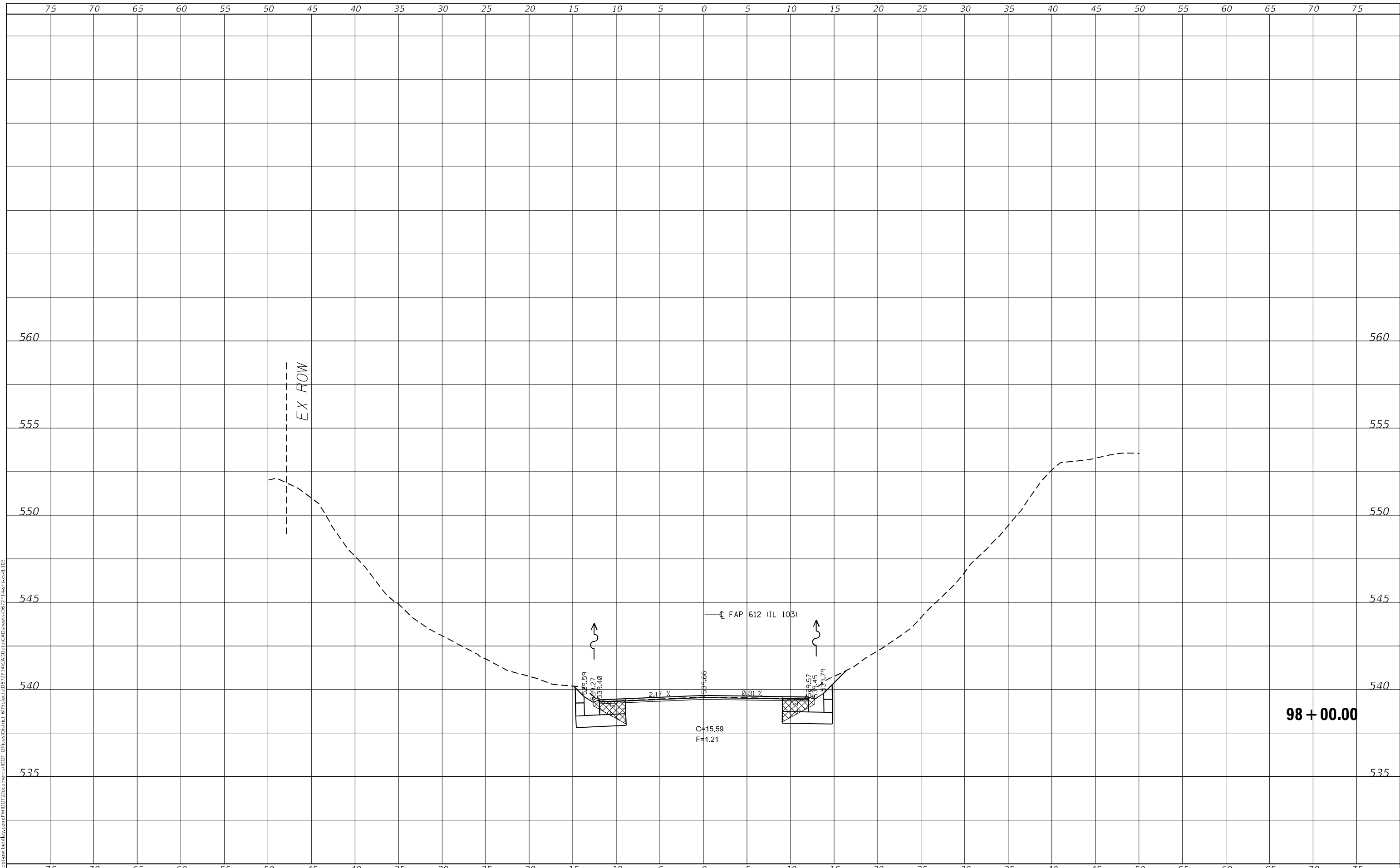
IL 103 CROSS SECTIONS			
SCALE:	SHEET 51 OF 139 SHEETS	STA. 97+00.00	TO STA. 97+00.00

F.A.P. RTE.	SECTION	COUNTY	TOTAL SHEETS	SHEET NO.
612	101RS-9,BDR1,BP; 102RS-5	SCHUYLER	225	137
CONTRACT NO. 72F14				
ILLINOIS FED. AID PROJECT				

FINAL SURVEY NO.	SURVEYED	BY	DATE
NOTE BOOK	PLOTTED		
AREAS CHECKED	TEMPLATE		
	AREAS CHECKED		

ORIGINAL SURVEY NO.	SURVEYED	BY	DATE
	PLOTTED		
	TEMPLATE		
	AREAS CHECKED		

MODEL: Definit
 FILE NAME: D:\work\pww\templey.com\PIV\DOT\Documents\103\103\103\103\CAD\DATA\CAD\Sheet\0672714.dwg:scale:103



USER NAME = andrew.cisler	DESIGNED -	REVISED -
	DRAWN -	REVISED -
PLOT SCALE = 10,0000 * / in.	CHECKED -	REVISED -
PLOT DATE = 8/23/2023	DATE -	REVISED -

**STATE OF ILLINOIS
 DEPARTMENT OF TRANSPORTATION**

IL 103 CROSS SECTIONS

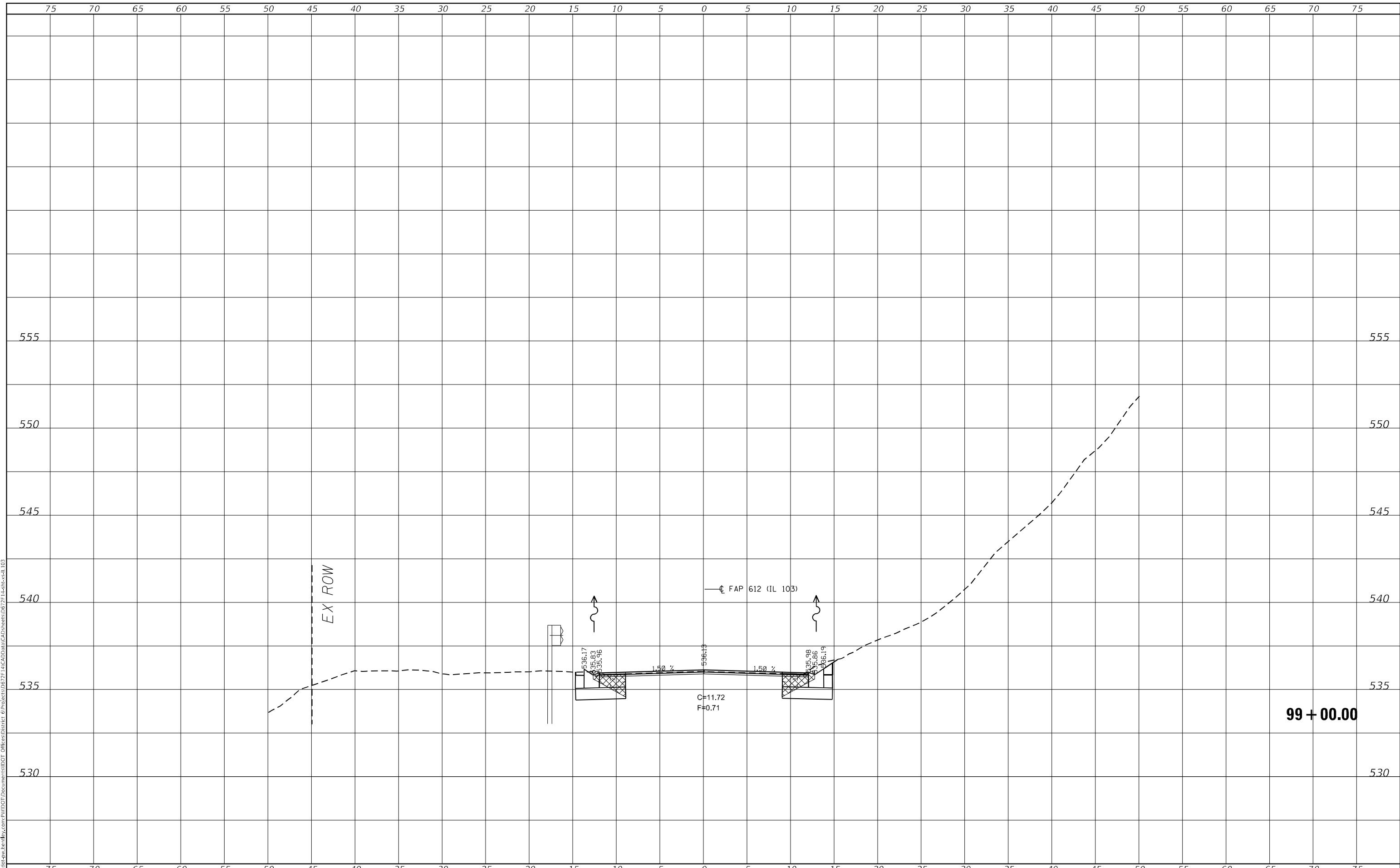
SCALE: SHEET 52 OF 139 SHEETS STA. 98+00.00 TO STA. 98+00.00

F.A.P. RTE.	SECTION	COUNTY	TOTAL SHEETS	SHEET NO.
612	101RS-9,BDR1,BP; 102RS-5	SCHUYLER	225	138
CONTRACT NO. 72F14				
ILLINOIS		FED. AID PROJECT		

FINAL SURVEY NO.	SURVEYED	BY	DATE
NOTE BOOK	PLOTTED		
	TEMPLATE		
	AREAS CHECKED		

ORIGINAL SURVEY NO.	SURVEYED	BY	DATE
	PLOTTED		
	TEMPLATE		
	AREAS CHECKED		

MODEL: Definit
 FILE NAME: D:\w\1182-pw-templ-by.com\PIV\DOT\Documents\1182\DOT\Drawings\1182\1182-CAD\DATA\CAD\Sheet\0672714.dwg:scd_103



USER NAME = andrew.cisler	DESIGNED -	REVISED -
	DRAWN -	REVISED -
PLOT SCALE = 10,0000 * / in.	CHECKED -	REVISED -
PLOT DATE = 8/23/2023	DATE -	REVISED -

**STATE OF ILLINOIS
 DEPARTMENT OF TRANSPORTATION**

IL 103 CROSS SECTIONS			
SCALE:	SHEET 53 OF 139 SHEETS	STA. 99+00.00	TO STA. 99+00.00

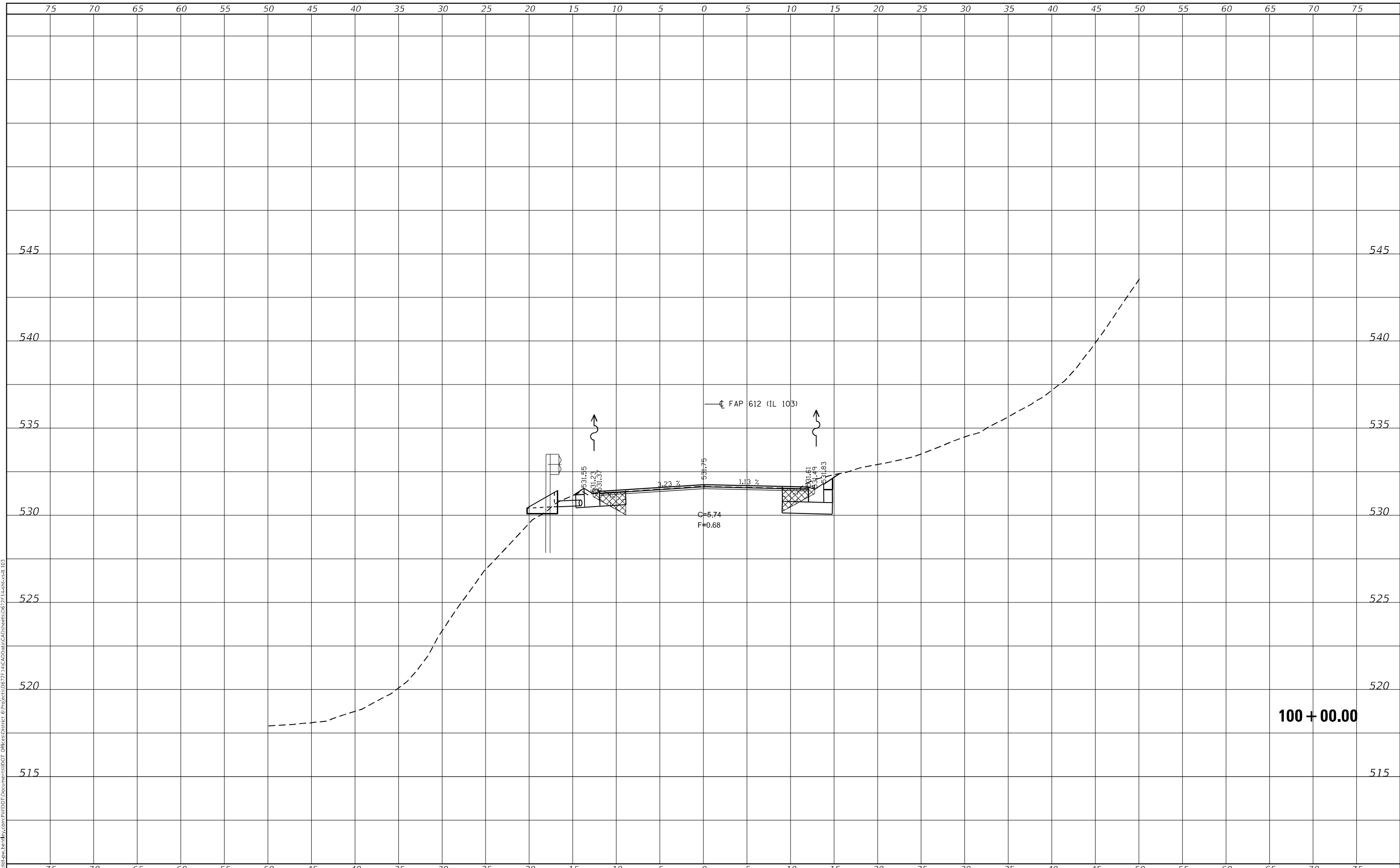
F.A.P. RTE.	SECTION	COUNTY	TOTAL SHEETS	SHEET NO.
612	101RS-9,BDR1,BP; 102RS-5	SCHUYLER	225	139
				CONTRACT NO. 72F14
				ILLINOIS FED. AID PROJECT

99 + 00.00

FINAL SURVEY NO.	SURVEYED	BY	DATE
NOTE BOOK	PLOTTED		
	TEMPLATE		
	AREAS CHECKED		
	AREAS CHECKED		

ORIGINAL SURVEY NO.	SURVEYED	BY	DATE
NOTE BOOK	PLOTTED		
	TEMPLATE		
	AREAS CHECKED		
	AREAS CHECKED		

MODEL: Definit
 FILE NAME: D:\work\pww\hwy\cont\pww\DOT\Documents\103\103\103\CAD\Drawings\CAD\Sheet\0672714.dwg:scale:103



100 + 00.00

USER NAME = andrew.cisler	DESIGNED -	REVISED -
	DRAWN -	REVISED -
PLOT SCALE = 10,0000 * / in.	CHECKED -	REVISED -
PLOT DATE = 8/23/2023	DATE -	REVISED -

**STATE OF ILLINOIS
 DEPARTMENT OF TRANSPORTATION**

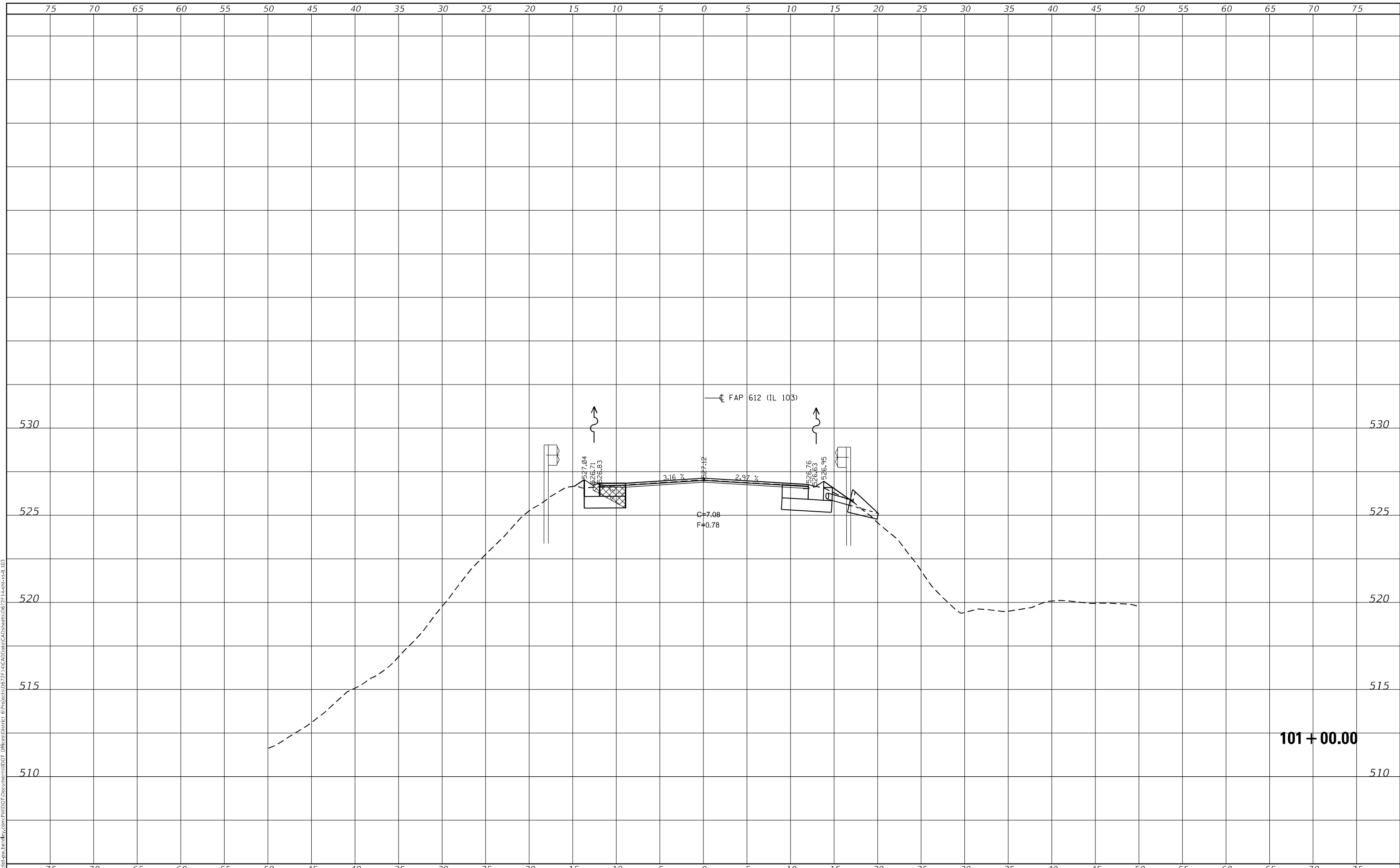
IL 103 CROSS SECTIONS
 SCALE: SHEET 54 OF 139 SHEETS STA. 100+00.00 TO STA. 100+00.00

F.A.P. RTE.	SECTION	COUNTY	TOTAL SHEETS	SHEET NO.
612	101RS-9,BDR1,BP; 102RS-5	SCHUYLER	225	140
CONTRACT NO. 72F14				
ILLINOIS			FED. AID PROJECT	

FINAL SURVEY NO.	SURVEYED	BY	DATE
NOTE BOOK	PLOTTED		
	TEMPLATE		
	AREAS CHECKED		

ORIGINAL SURVEY NO.	SURVEYED	BY	DATE
	PLOTTED		
	TEMPLATE		
	AREAS CHECKED		

MODEL: Definit
 FILE NAME: D:\work\pww\hwy\con\pww\DOT\Documents\103\DOT Office\103\DOT Office\103\CAD\103\CAD\Sheet\0672714.dwg\csl.103



101 + 00.00

USER NAME = andrew.cisler	DESIGNED -	REVISED -
	DRAWN -	REVISED -
PLOT SCALE = 10,0000 * / in.	CHECKED -	REVISED -
PLOT DATE = 8/23/2023	DATE -	REVISED -

**STATE OF ILLINOIS
 DEPARTMENT OF TRANSPORTATION**

IL 103 CROSS SECTIONS

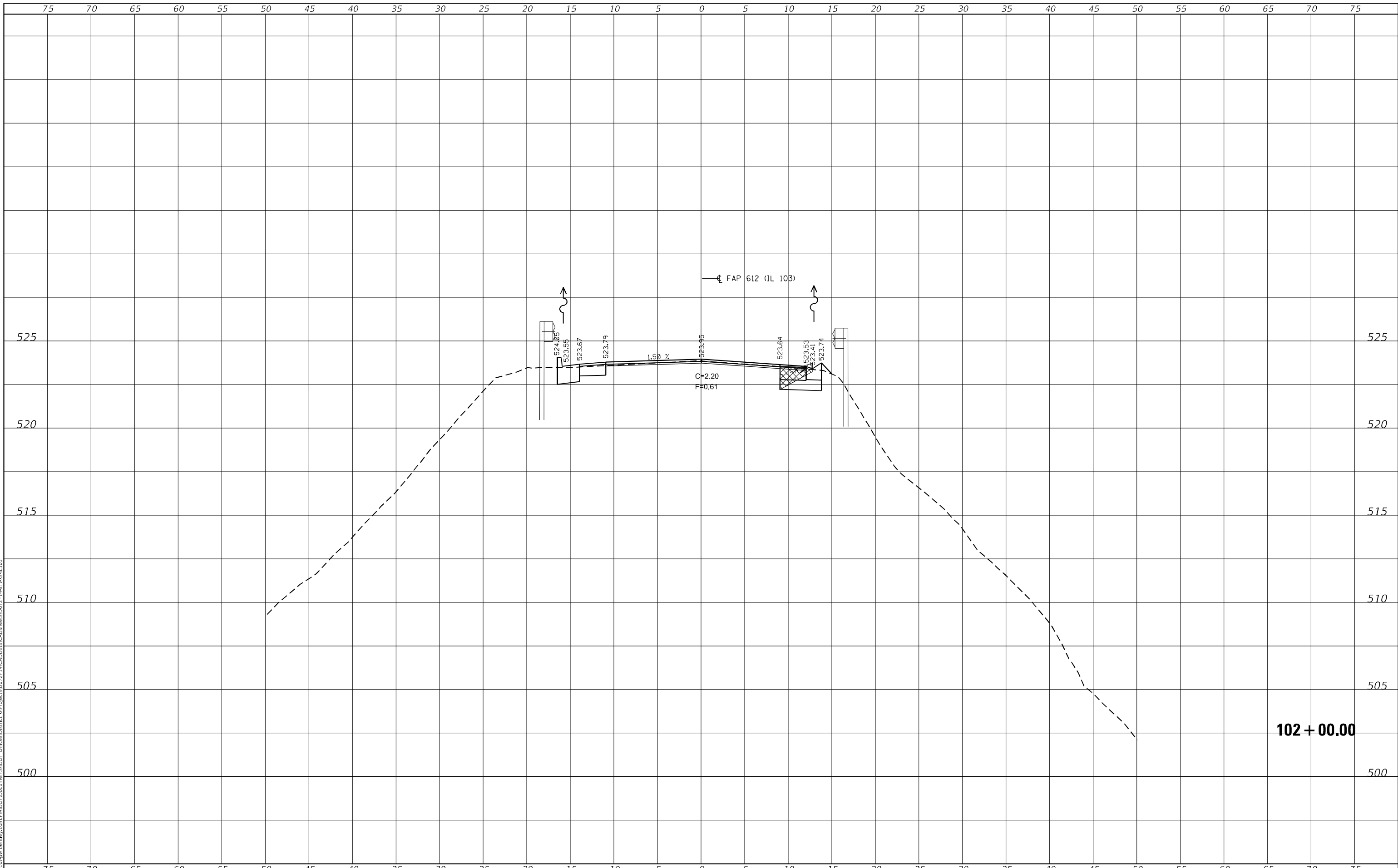
SCALE: SHEET 55 OF 139 SHEETS STA. 101+00.00 TO STA. 101+00.00

F.A.P. RTE.	SECTION	COUNTY	TOTAL SHEETS	SHEET NO.
612	101RS-9,BDR1,BP; 102RS-5	SCHUYLER	225	141
CONTRACT NO. 72F14			ILLINOIS FED. AID PROJECT	

FINAL SURVEY NO.	SURVEYED	BY	DATE
NOTE BOOK	PLOTTED		
	TEMPLATE		
	AREAS CHECKED		

ORIGINAL SURVEY NO.	SURVEYED	BY	DATE
	PLOTTED		
	TEMPLATE		
	AREAS CHECKED		

MODEL: Definit
 FILE NAME: D:\work\paw\temp\paw\paw\DOT\Documents\1103\1103\CAD\1103\CAD\Sheet\1103\1103.dwg



USER NAME = andrew.cisler	DESIGNED -	REVISED -
	DRAWN -	REVISED -
PLOT SCALE = 10,0000 * / in.	CHECKED -	REVISED -
PLOT DATE = 8/23/2023	DATE -	REVISED -

**STATE OF ILLINOIS
 DEPARTMENT OF TRANSPORTATION**

IL 103 CROSS SECTIONS

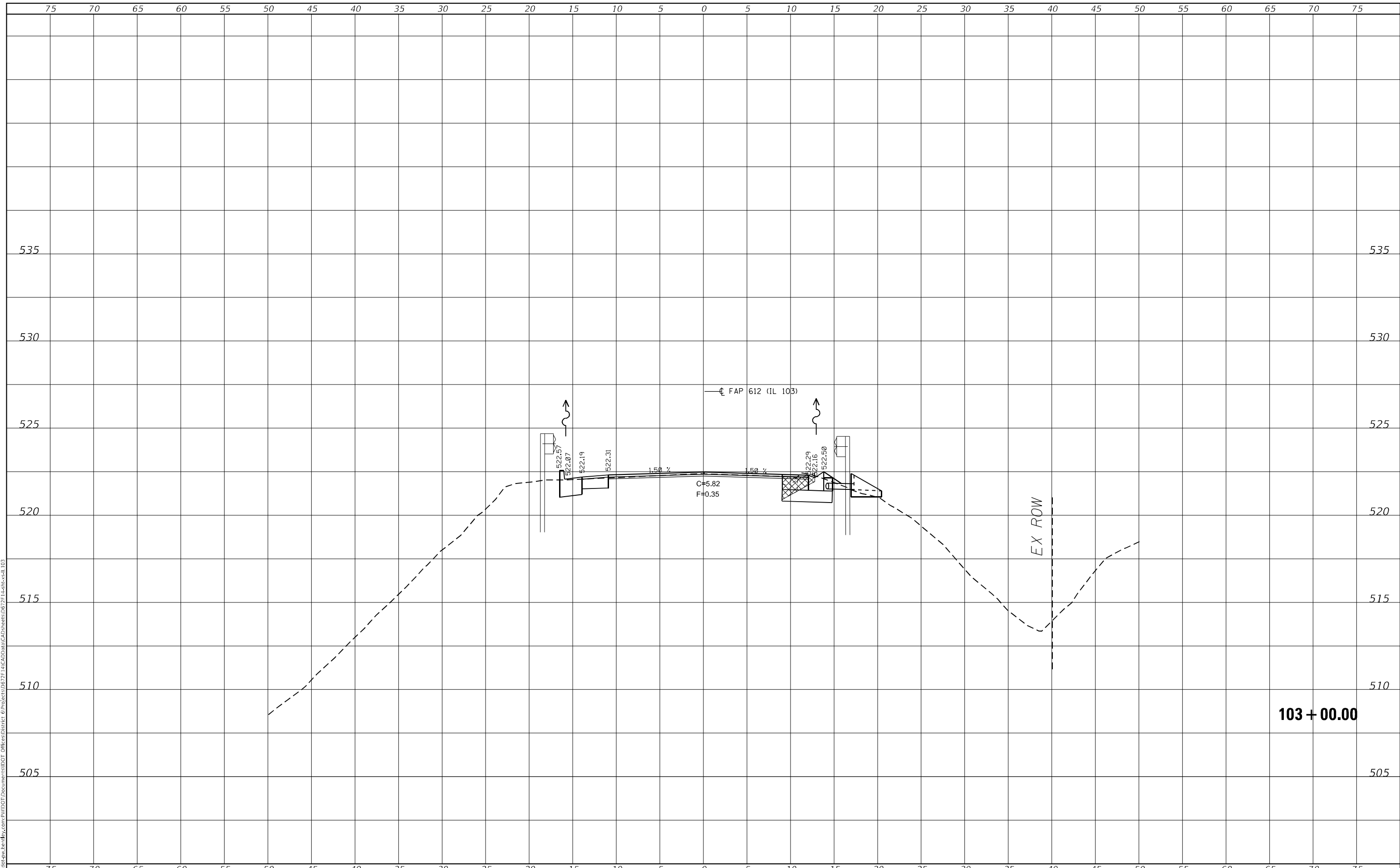
SCALE: SHEET 56 OF 139 SHEETS STA. 102+00.00 TO STA. 102+00.00

F.A.P. RTE.	SECTION	COUNTY	TOTAL SHEETS	SHEET NO.
612	101RS-9,BDR1,BP; 102RS-5	SCHUYLER	225	142
CONTRACT NO. 72F14				
ILLINOIS FED. AID PROJECT				

FINAL SURVEY NO.	SURVEYED	BY	DATE
NOTE BOOK	PLOTTED		
	TEMPLATE		
	AREAS CHECKED		
	AREAS CHECKED		

ORIGINAL SURVEY NO.	SURVEYED	BY	DATE
	PLOTTED		
	TEMPLATE		
	AREAS CHECKED		
	AREAS CHECKED		

MODEL: Definit
 FILE NAME: D:\work\pww\hwy\com\pww\DOT\Documents\103\103\CAD\DATA\CAD\Sheet\0672714.dwg\sscal.103



USER NAME = andrew.cisler	DESIGNED -	REVISED -
	DRAWN -	REVISED -
PLOT SCALE = 10,0000 * / in.	CHECKED -	REVISED -
PLOT DATE = 8/23/2023	DATE -	REVISED -

**STATE OF ILLINOIS
 DEPARTMENT OF TRANSPORTATION**

IL 103 CROSS SECTIONS			
SCALE:	SHEET 57	OF 139 SHEETS	STA. 103+00.00 TO STA. 103+00.00

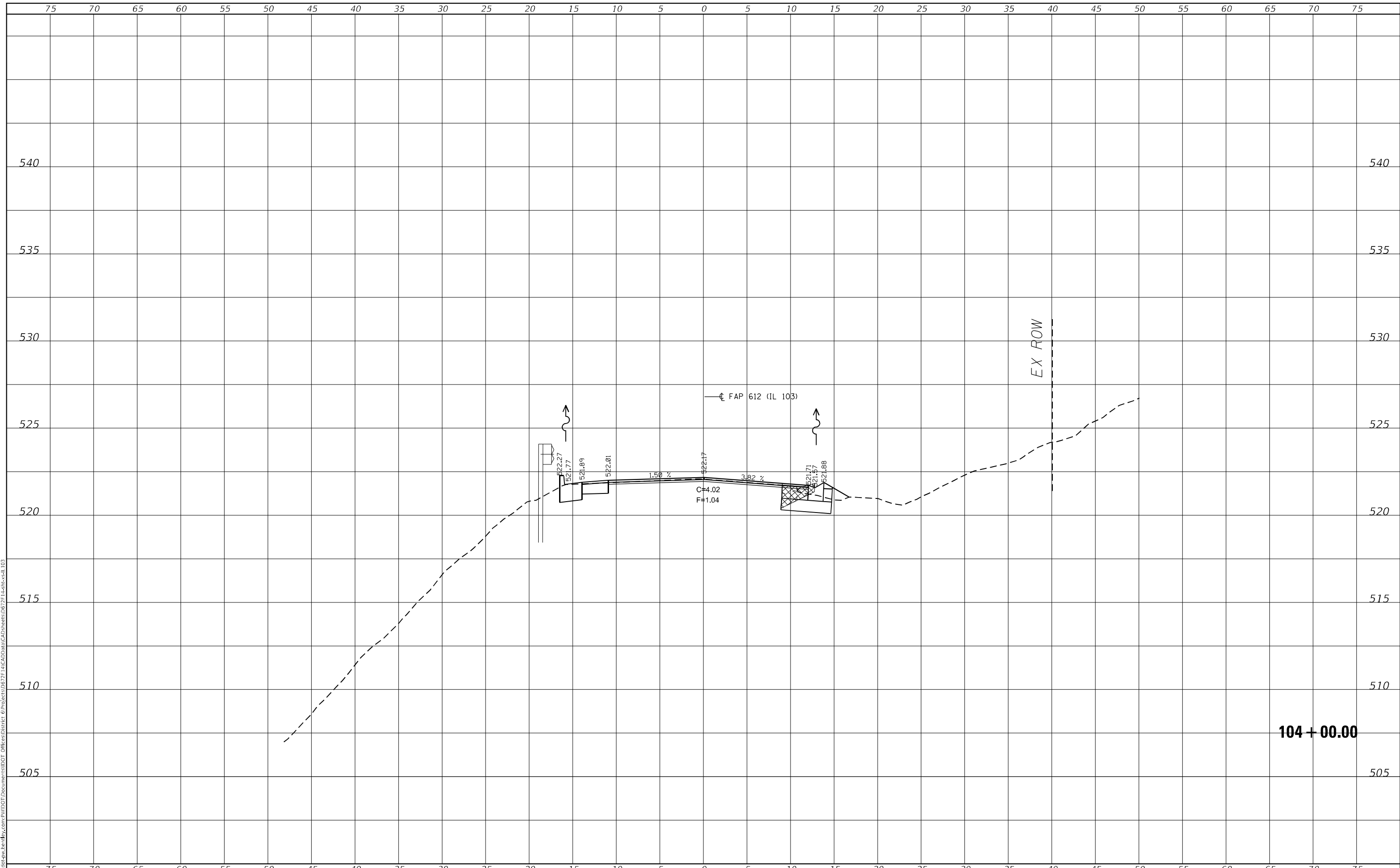
F.A.P. RTE.	SECTION	COUNTY	TOTAL SHEETS	SHEET NO.
612	101RS-9,BDR1,BP; 102RS-5	SCHUYLER	225	143
CONTRACT NO. 72F14				
ILLINOIS FED. AID PROJECT				

103 + 00.00

FINAL SURVEY NO.	SURVEYED	BY	DATE
NOTE BOOK	PLOTTED		
	TEMPLATE		
	AREAS CHECKED		
	AREAS CHECKED		

ORIGINAL SURVEY NO.	SURVEYED	BY	DATE
	PLOTTED		
	TEMPLATE		
	AREAS CHECKED		
	AREAS CHECKED		

MODEL: Definit
 FILE NAME: D:\work\pww\terry\cont\pww\DOT\Documents\103\103\103\CAD\103\CAD\Sheet\0672714.dwg



USER NAME = andrew.cisler	DESIGNED -	REVISED -
	DRAWN -	REVISED -
PLOT SCALE = 10,0000 * / in.	CHECKED -	REVISED -
PLOT DATE = 8/23/2023	DATE -	REVISED -

**STATE OF ILLINOIS
 DEPARTMENT OF TRANSPORTATION**

IL 103 CROSS SECTIONS

SCALE: SHEET 58 OF 139 SHEETS STA. 104+00.00 TO STA. 104+00.00

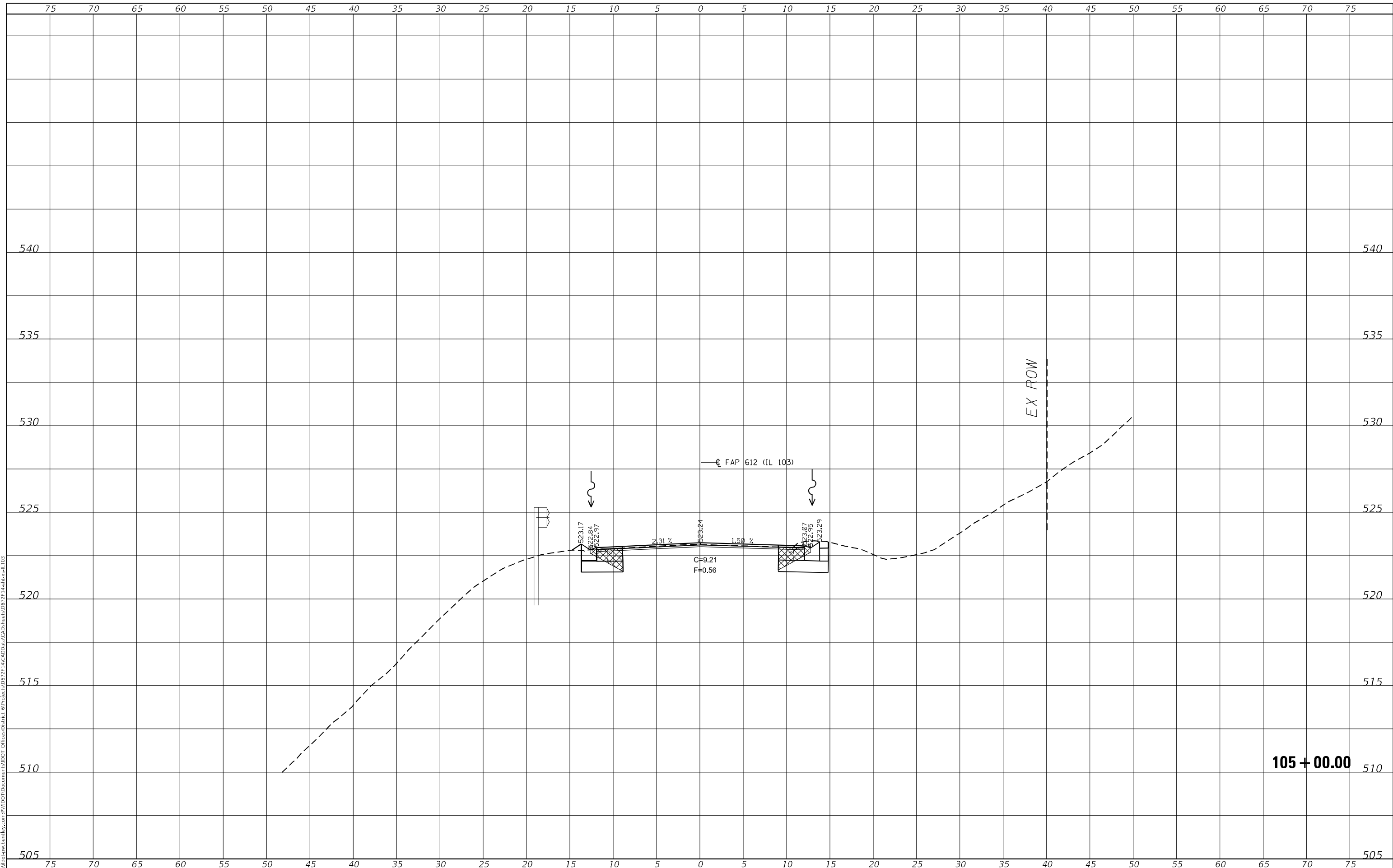
F.A.P. RTE.	SECTION	COUNTY	TOTAL SHEETS	SHEET NO.
612	101RS-9,BDR1,BP; 102RS-5	SCHUYLER	225	144
CONTRACT NO. 72F14				
ILLINOIS			FED. AID PROJECT	

104 + 00.00

FINAL SURVEY NO.	SURVEYED	BY	DATE
NOTE BOOK	PLOTTED		
	TEMPLATE		
	AREAS CHECKED		
	AREAS CHECKED		

ORIGINAL SURVEY NO.	SURVEYED	BY	DATE
NOTE BOOK	PLOTTED		
	TEMPLATE		
	AREAS CHECKED		
	AREAS CHECKED		

MODEL: Definit
 FILE NAME: D:\Illinois\pww\termlby.com\PIV\DOT\Documents\1103T\1103T.dwg
 PROJECT: 101RS-9, BDR1, BP; 102RS-5



USER NAME = andrew.cisler	DESIGNED -	REVISIED -
	DRAWN -	REVISIED -
PLOT SCALE = 10,0000 * / in.	CHECKED -	REVISIED -
PLOT DATE = 8/23/2023	DATE -	REVISIED -

**STATE OF ILLINOIS
 DEPARTMENT OF TRANSPORTATION**

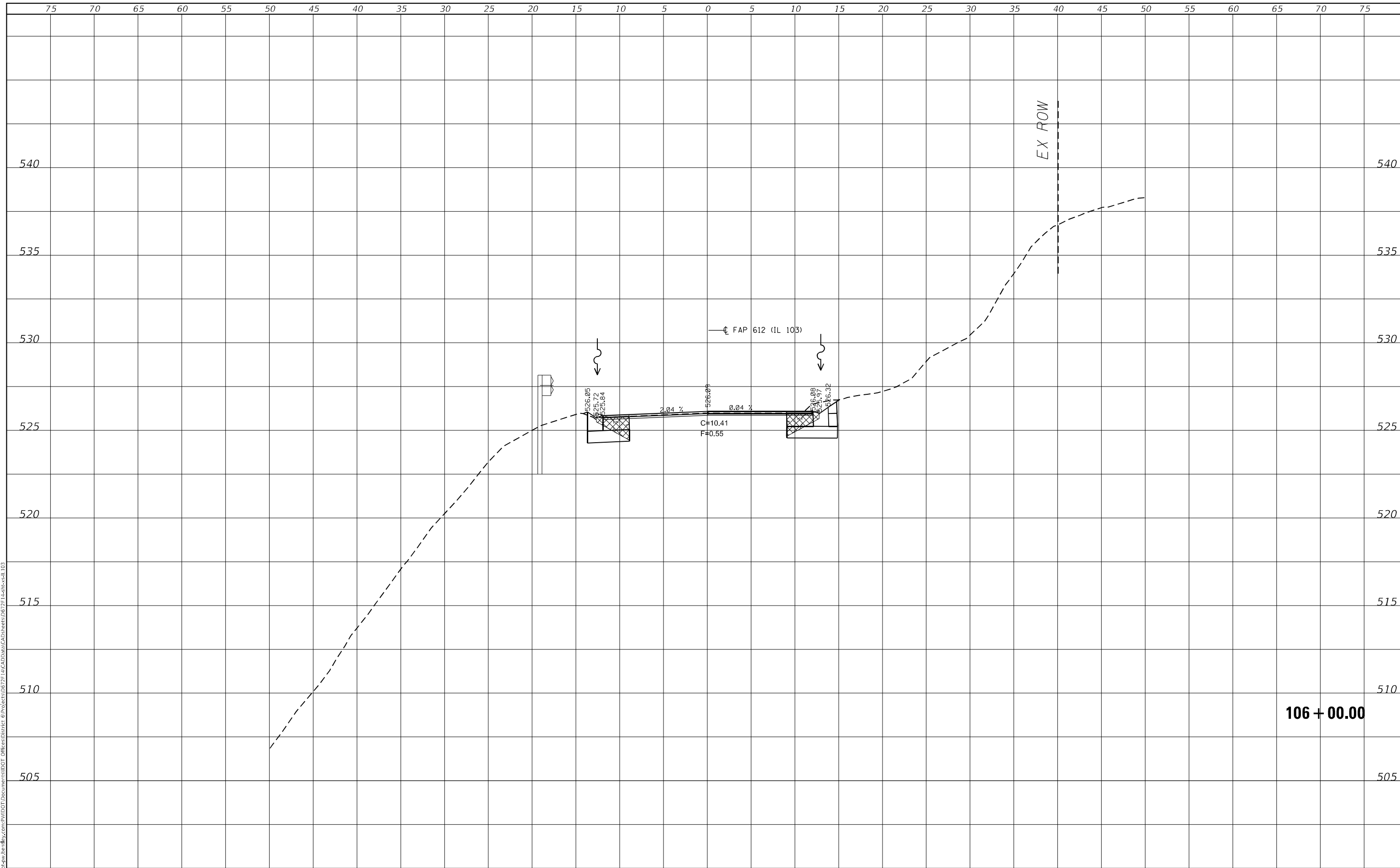
IL 103 CROSS SECTIONS			
SCALE:	SHEET 59 OF 139 SHEETS	STA. 105+00.00	TO STA. 105+00.00

F.A.P. RTE.	SECTION	COUNTY	TOTAL SHEETS	SHEET NO.
612	101RS-9,BDR1,BP; 102RS-5	SCHUYLER	225	145
				CONTRACT NO. 72F14
				ILLINOIS FED. AID PROJECT

FINAL SURVEY NO.	SURVEYED	BY	DATE
	PLOTTED		
	TEMPLATE		
	AREAS CHECKED		
	AREAS CHECKED		

ORIGINAL SURVEY NO.	SURVEYED	BY	DATE
	PLOTTED		
	TEMPLATE		
	AREAS CHECKED		
	AREAS CHECKED		

MODEL: Defn.rvt
FILE NAME: D:\w\l\l\et-pw\etm\by.com\PIV\DOT\Documents\1100T\Documents\1100T\14-CAD\DATA\CAD\Sheet\10672F14\etl\csd_103



USER NAME = andrew.cisler	DESIGNED -	REVISED -
	DRAWN -	REVISED -
PLOT SCALE = 10,0000 * / in.	CHECKED -	REVISED -
PLOT DATE = 8/23/2023	DATE -	REVISED -

**STATE OF ILLINOIS
DEPARTMENT OF TRANSPORTATION**

IL 103 CROSS SECTIONS			
SCALE:	SHEET 60	OF 139 SHEETS	STA. 106+00.00 TO STA. 106+00.00

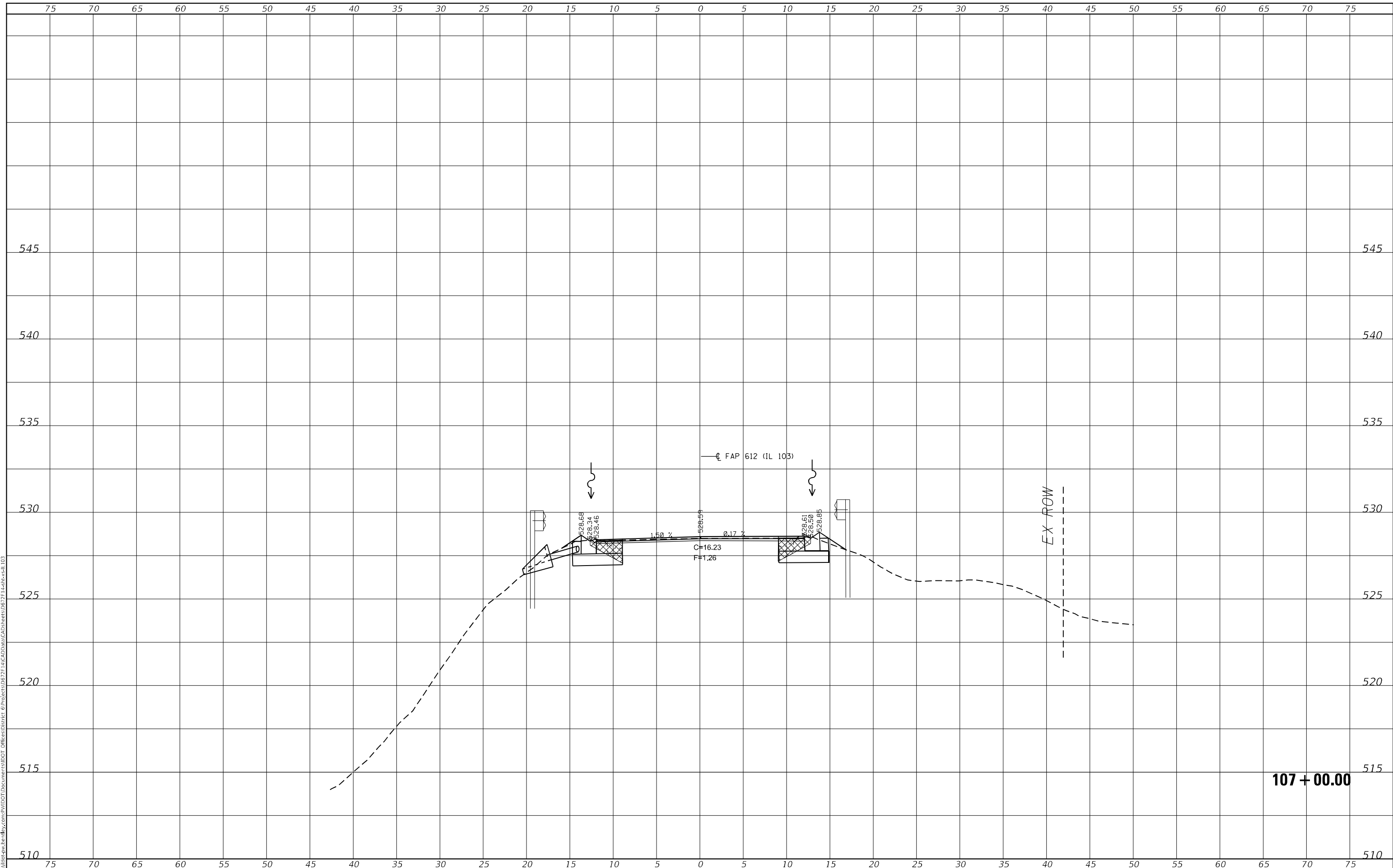
F.A.P. RTE.	SECTION	COUNTY	TOTAL SHEETS	SHEET NO.
612	101RS-9,BDR1,BP; 102RS-5	SCHUYLER	225	146
CONTRACT NO. 72F14			ILLINOIS FED. AID PROJECT	

106 + 00.00

FINAL SURVEY NO.	SURVEYED	BY	DATE
NOTE BOOK	PLOTTED		
	TEMPLATE		
	AREAS CHECKED		
	AREAS CHECKED		

ORIGINAL SURVEY NO.	SURVEYED	BY	DATE
NOTE BOOK	PLOTTED		
	TEMPLATE		
	AREAS CHECKED		
	AREAS CHECKED		

MODEL: Definit
 FILE NAME: D:\Illinois\pww\hennly.com\PIV\DOT\Documents\103\103\103\103\CAD\DATA\CAD\Sheets\0672714\shxcsl.103



107 + 00.00

USER NAME = andrew.cisler	DESIGNED -	REVISED -
	DRAWN -	REVISED -
PLOT SCALE = 10,0000 * / in.	CHECKED -	REVISED -
PLOT DATE = 8/23/2023	DATE -	REVISED -

**STATE OF ILLINOIS
 DEPARTMENT OF TRANSPORTATION**

IL 103 CROSS SECTIONS

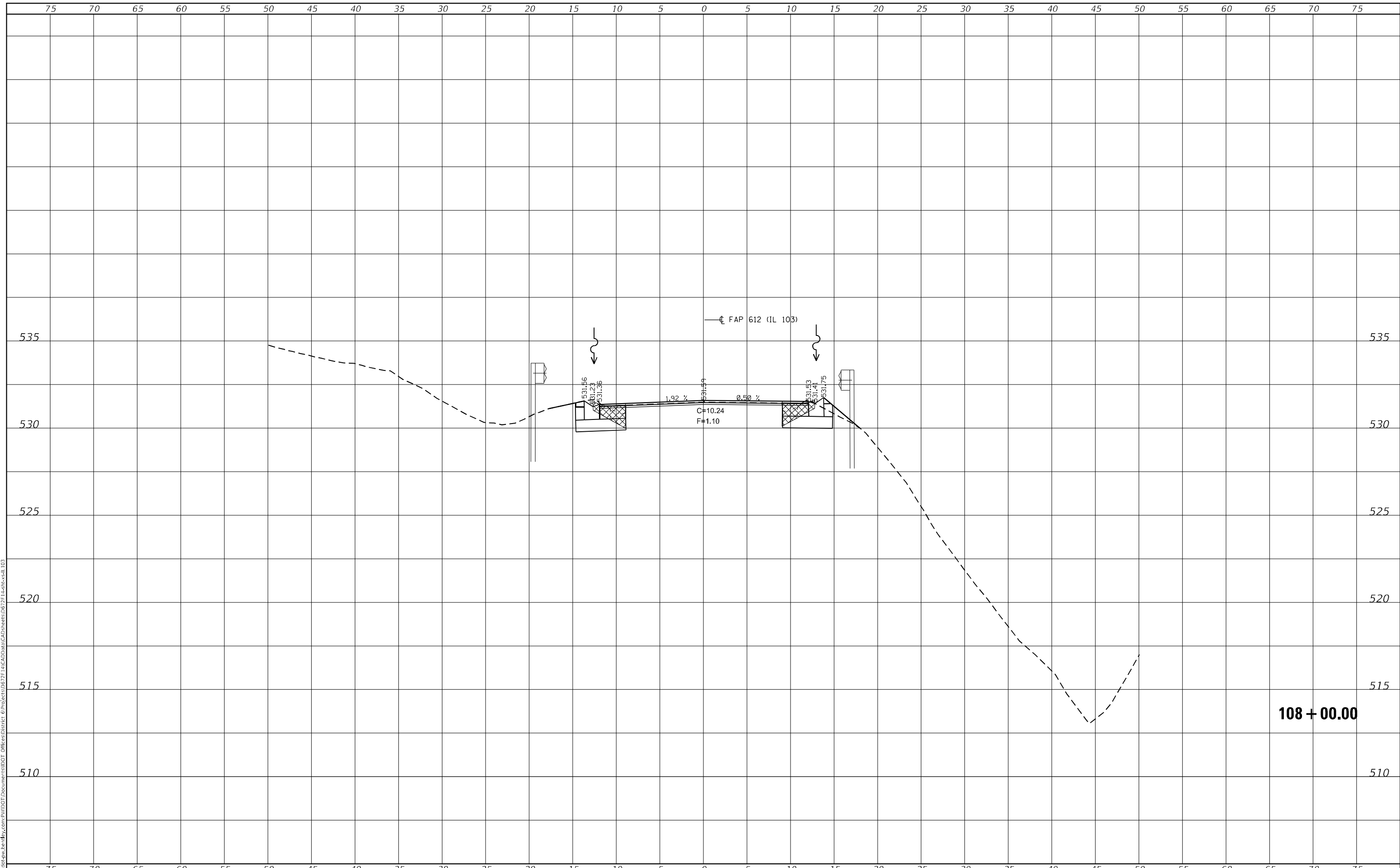
SCALE: SHEET 61 OF 139 SHEETS STA. 107+00.00 TO STA. 107+00.00

F.A.P. RTE.	SECTION	COUNTY	TOTAL SHEETS	SHEET NO.
612	101RS-9,BDR1,BP; 102RS-5	SCHUYLER	225	147
CONTRACT NO. 72F14				
ILLINOIS FED. AID PROJECT				

FINAL SURVEY NO.	SURVEYED	BY	DATE
NOTE BOOK	PLOTTED		
	TEMPLATE		
	AREAS CHECKED		

ORIGINAL SURVEY NO.	SURVEYED	BY	DATE
	PLOTTED		
	TEMPLATE		
	AREAS CHECKED		

MODEL: Definit
FILE NAME: D:\work\paw\templey\con\pvi\DOT\Documents\1103\DOT\Office\1103\DOT\1103\1103.dwg
D:\work\paw\templey\con\pvi\DOT\Documents\1103\DOT\Office\1103\DOT\1103\1103.dwg



USER NAME = andrew.cisler	DESIGNED -	REvised -
	DRAWN -	REvised -
PLOT SCALE = 10,0000 * / in.	CHECKED -	REvised -
PLOT DATE = 8/23/2023	DATE -	REvised -

**STATE OF ILLINOIS
DEPARTMENT OF TRANSPORTATION**

IL 103 CROSS SECTIONS

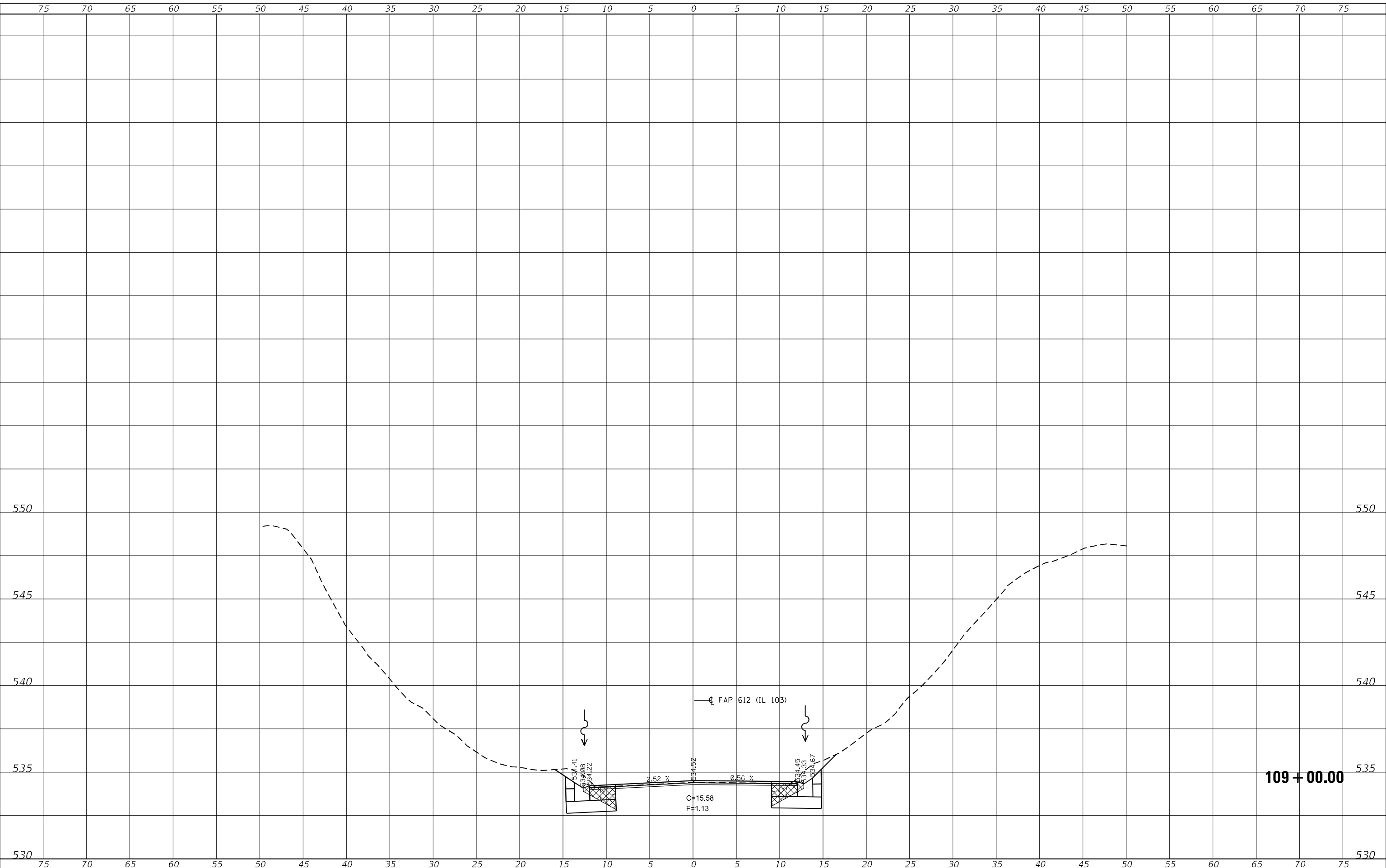
SCALE: SHEET 62 OF 139 SHEETS STA. 108+00.00 TO STA. 108+00.00

F.A.P. RTE.	SECTION	COUNTY	TOTAL SHEETS	SHEET NO.
612	101RS-9,BDR1,BP; 102RS-5	SCHUYLER	225	148
				CONTRACT NO. 72F14
				ILLINOIS FED. AID PROJECT

FINAL SURVEY NO.	SURVEYED AREAS CHECKED	BY	DATE

ORIGINAL SURVEY NO.	SURVEYED AREAS CHECKED	BY	DATE

MODEL: D:\p1\h... FILE NAME: D:\p1\h... 612 (IL 103)



USER NAME = andrew.cisler	DESIGNED -	REVISED -
	DRAWN -	REVISED -
PLOT SCALE = 10,0000 */ in.	CHECKED -	REVISED -
PLOT DATE = 8/23/2023	DATE -	REVISED -

**STATE OF ILLINOIS
DEPARTMENT OF TRANSPORTATION**

IL 103 CROSS SECTIONS			
SCALE:	SHEET 63 OF 139 SHEETS	STA. 109+00.00	TO STA. 109+00.00

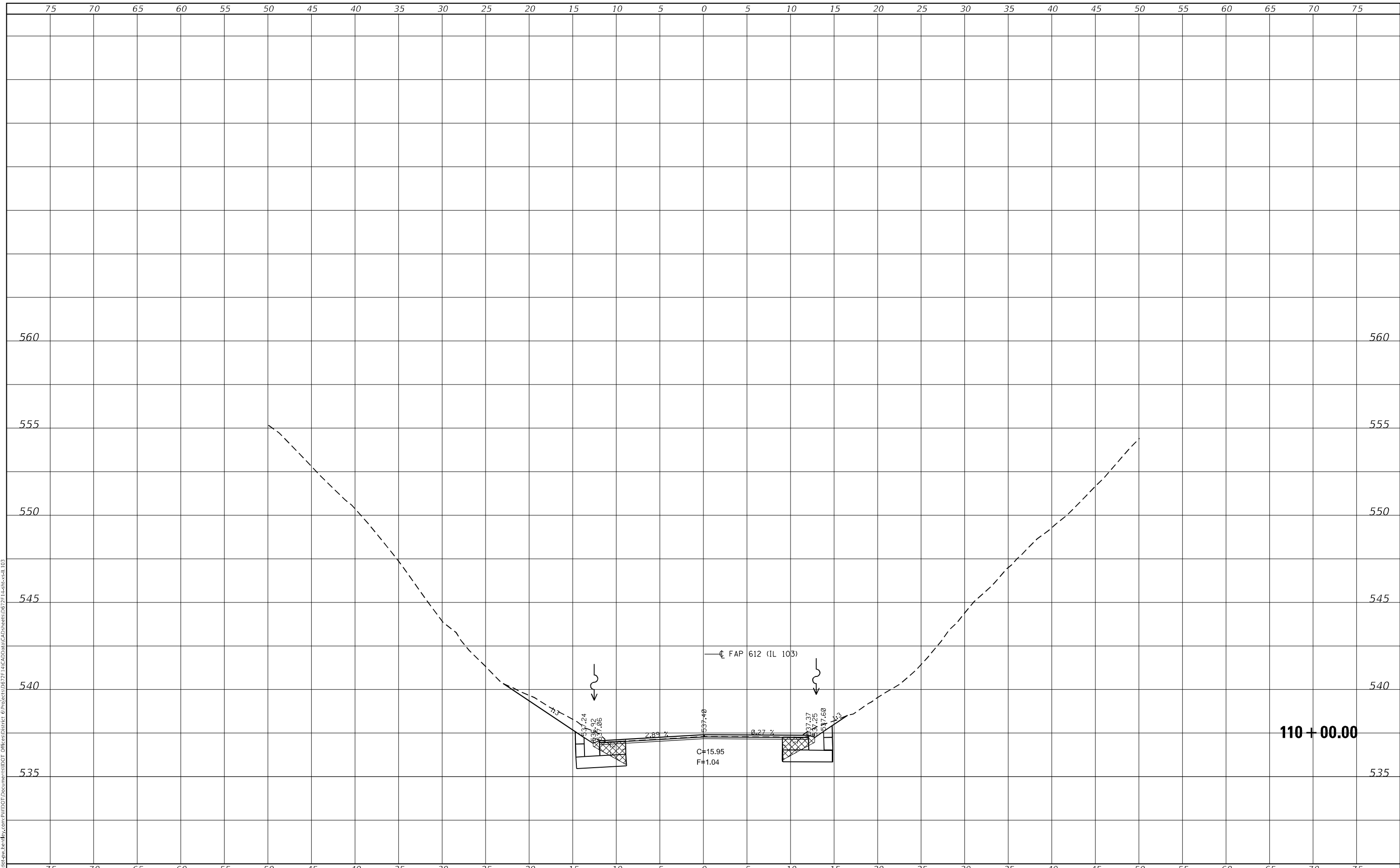
F.A.P. RTE.	SECTION	COUNTY	TOTAL SHEETS	SHEET NO.
612	101RS-9,BDR1,BP; 102RS-5	SCHUYLER	225	149
				CONTRACT NO. 72F14
				ILLINOIS FED. AID PROJECT

109 + 00.00

FINAL SURVEY NO.	SURVEYED	BY	DATE
NOTE BOOK	PLOTTED		
	TEMPLATE		
	AREAS CHECKED		

ORIGINAL SURVEY NO.	SURVEYED	BY	DATE
NOTE BOOK	PLOTTED		
	TEMPLATE		
	AREAS CHECKED		

MODEL: Definit
 FILE NAME: D:\work\pww\hwy\con\pww\DOT\Documents\DOT Office\Stationing\DOT Office\Stationing\CAD\Sheets\0672714.dwg:cal_103



USER NAME = andrew.cisler	DESIGNED -	REVISIED -
	DRAWN -	REVISIED -
PLOT SCALE = 10,0000 * / in.	CHECKED -	REVISIED -
PLOT DATE = 8/23/2023	DATE -	REVISIED -

**STATE OF ILLINOIS
 DEPARTMENT OF TRANSPORTATION**

IL 103 CROSS SECTIONS			
SCALE:	SHEET 64 OF 139 SHEETS	STA. 110+00.00	TO STA. 110+00.00

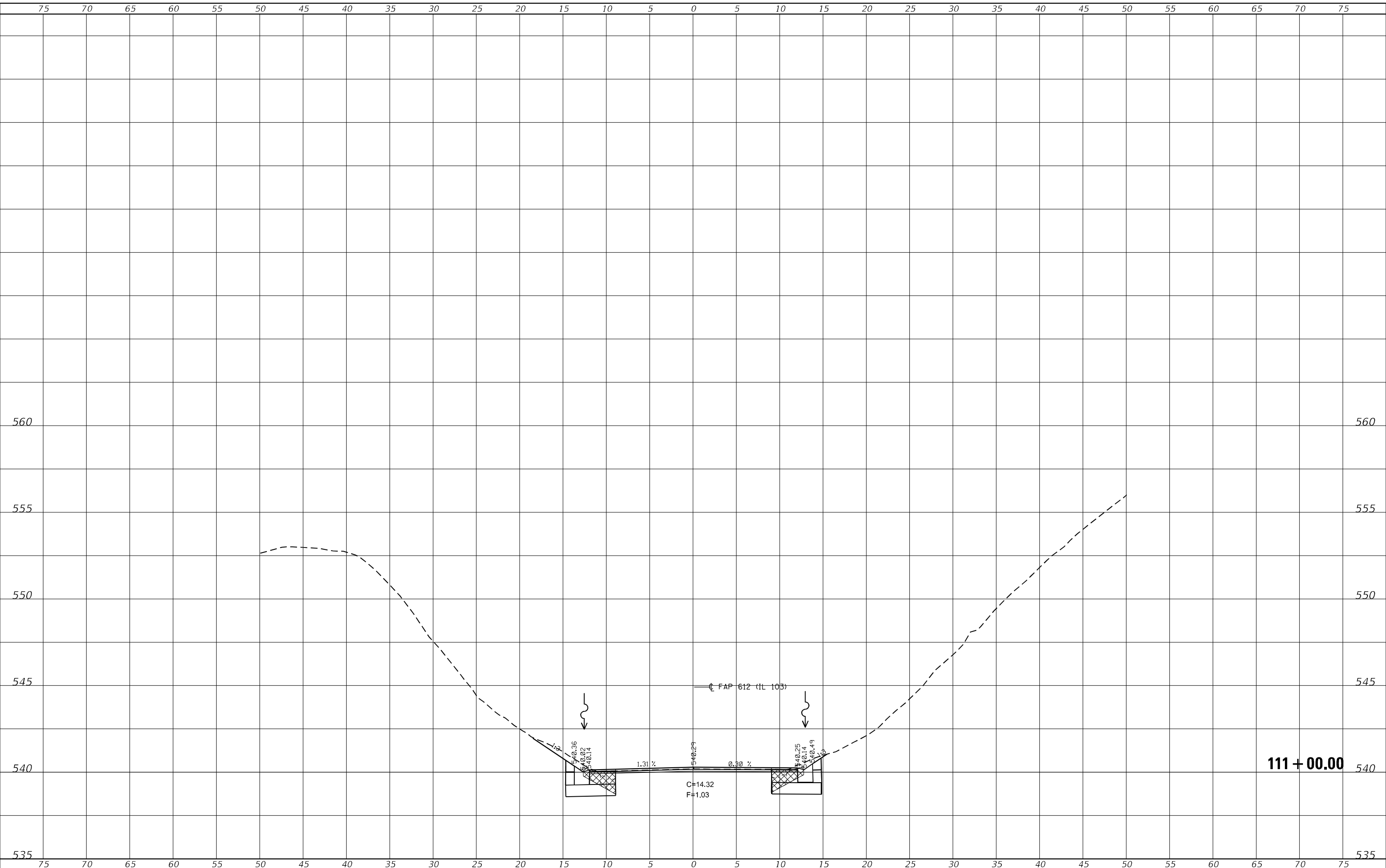
F.A.P. RTE.	SECTION	COUNTY	TOTAL SHEETS	SHEET NO.
612	101RS-9,BDR1,BP; 102RS-5	SCHUYLER	225	150
CONTRACT NO. 72F14				
ILLINOIS FED. AID PROJECT				

110 + 00.00

FINAL SURVEY NO.	SURVEYED	BY	DATE
NOTE BOOK	PLOTTED		
	TEMPLATE		
	AREAS CHECKED		
	AREAS CHECKED		

ORIGINAL SURVEY NO.	SURVEYED	BY	DATE
NOTE BOOK	PLOTTED		
	TEMPLATE		
	AREAS CHECKED		
	AREAS CHECKED		

MODEL: Definit
FILE NAME: D:\work\pww\templey\cont\PIV\DOT\Documents\1103\1103\1103\1103\CAD\1103\CAD\Sheet\0672714.dwg



USER NAME = andrew.cisler	DESIGNED -	REVISED -
	DRAWN -	REVISED -
PLOT SCALE = 10,0000 * / in.	CHECKED -	REVISED -
PLOT DATE = 8/23/2023	DATE -	REVISED -

**STATE OF ILLINOIS
DEPARTMENT OF TRANSPORTATION**

IL 103 CROSS SECTIONS

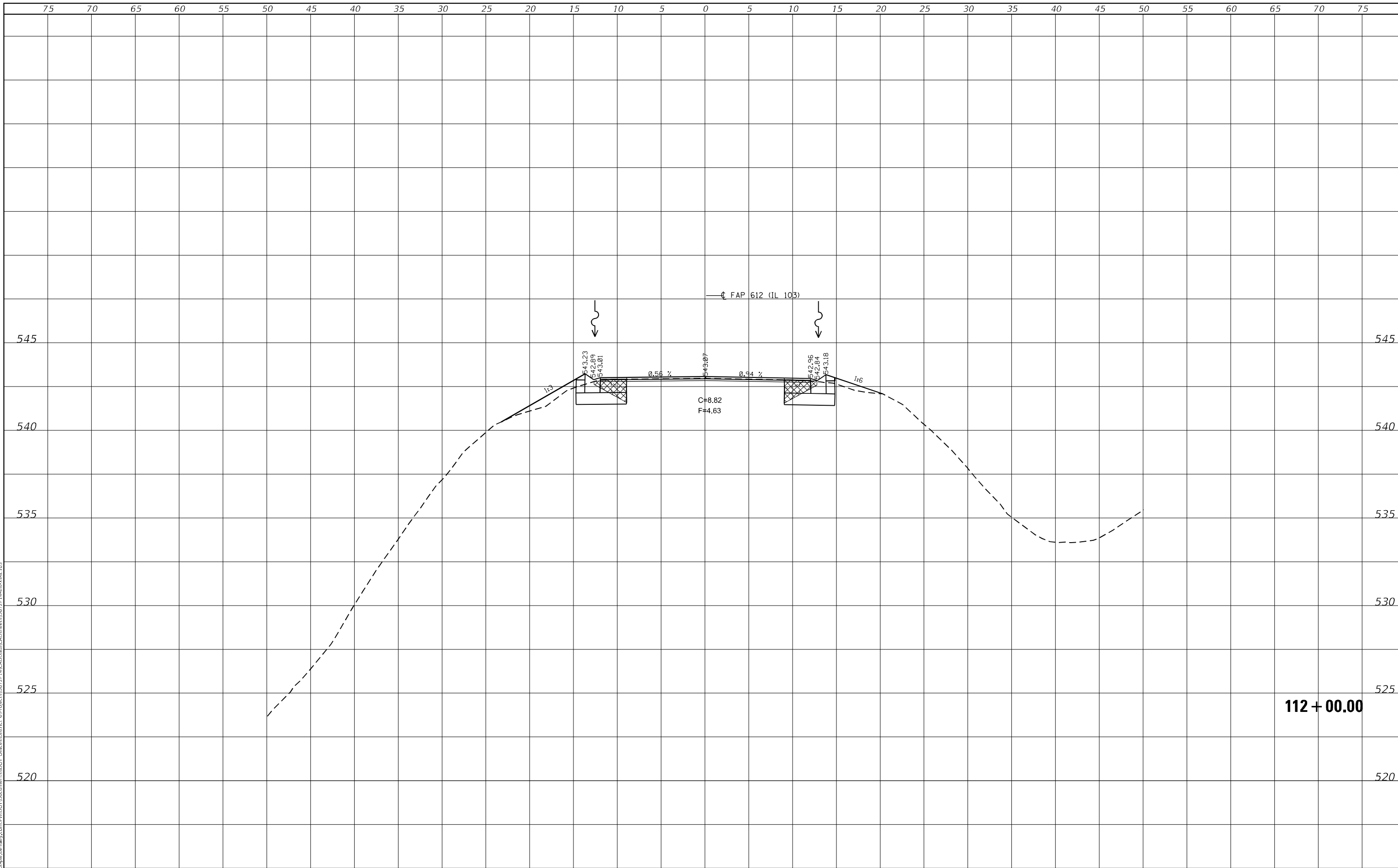
SCALE: SHEET 65 OF 139 SHEETS STA. 111+00.00 TO STA. 111+00.00

F.A.P. RTE.	SECTION	COUNTY	TOTAL SHEETS	SHEET NO.
612	101RS-9,BDR1,BP; 102RS-5	SCHUYLER	225	151
CONTRACT NO. 72F14				
ILLINOIS FED. AID PROJECT				

FINAL	SURVYED
SURVEY	PLOTTED
NOTE BOOK	TEMPLATE
NO.	AREAS CHECKED
BY	DATE

ORIGINAL	SURVYED
SURVEY	PLOTTED
NOTE BOOK	TEMPLATE
NO.	AREAS CHECKED
BY	DATE

MODEL: Definit
FILE NAME: \\w:\paw\terryy.com\P\1\DOT Documents\1103\1103\1103\CAD\1103\CAD\Sheets\0672714\shxscsl.103



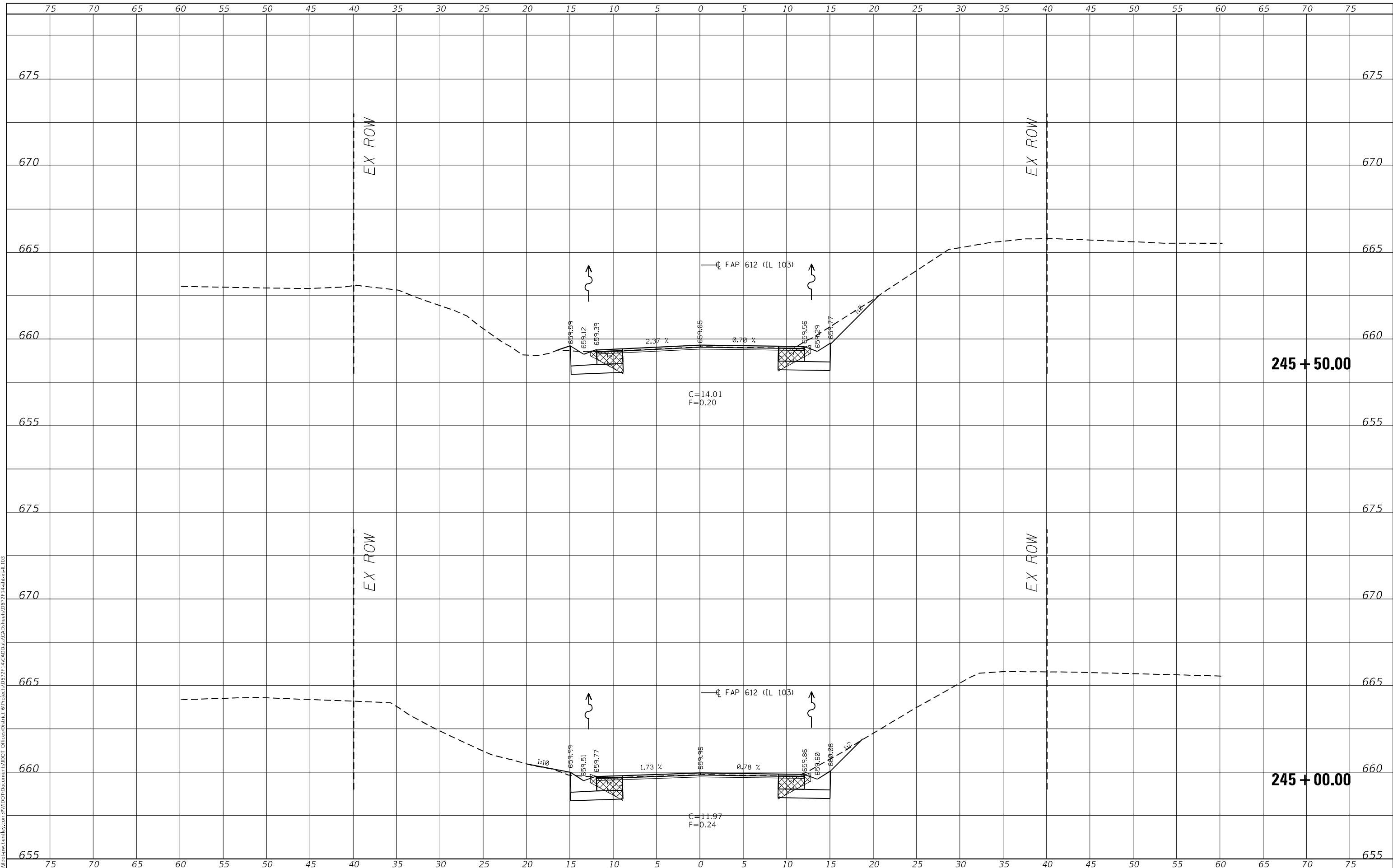
DESIGNED -	REVISIED -	STATE OF ILLINOIS DEPARTMENT OF TRANSPORTATION	IL 103 CROSS SECTIONS				F.A.P. RTE.	SECTION	COUNTY	TOTAL SHEETS	SHEET NO.
DRAWN -	REVISIED -						612	101RS-9,BDR1,BP; 102RS-5	SCHUYLER	225	152
PLOT SCALE = 10,0000 * / in.	CHECKED -		REVISIED -	SCALE:			SHEET 66	OF 139 SHEETS	STA. 112+00.00	TO STA. 112+00.00	CONTRACT NO. 72F14
PLOT DATE = 8/23/2023	DATE -		REVISIED -				ILLINOIS			FED. AID PROJECT	

112 + 00.00

FINAL SURVEY NO.	SURVEYED	DATE
NOTE BOOK	PLOTTED	BY
AREAS CHECKED	TEMPLATE	
	AREAS CHECKED	

ORIGINAL SURVEY NO.	SURVEYED	DATE
NOTE BOOK	PLOTTED	BY
AREAS CHECKED	TEMPLATE	
	AREAS CHECKED	

MODEL: Definit
 FILE NAME: D:\work\pww\temp\pww\DOT Documents\1103\DOT Office\1103\DOT Office\1103\CAD\1103\CAD\Sheet0672F14.dwg\1103



USER NAME = andrew.cisler	DESIGNED -	REVISED -
	DRAWN -	REVISED -
PLOT SCALE = 10,0000 * / in.	CHECKED -	REVISED -
PLOT DATE = 8/23/2023	DATE -	REVISED -

**STATE OF ILLINOIS
 DEPARTMENT OF TRANSPORTATION**

IL 103 CROSS SECTIONS

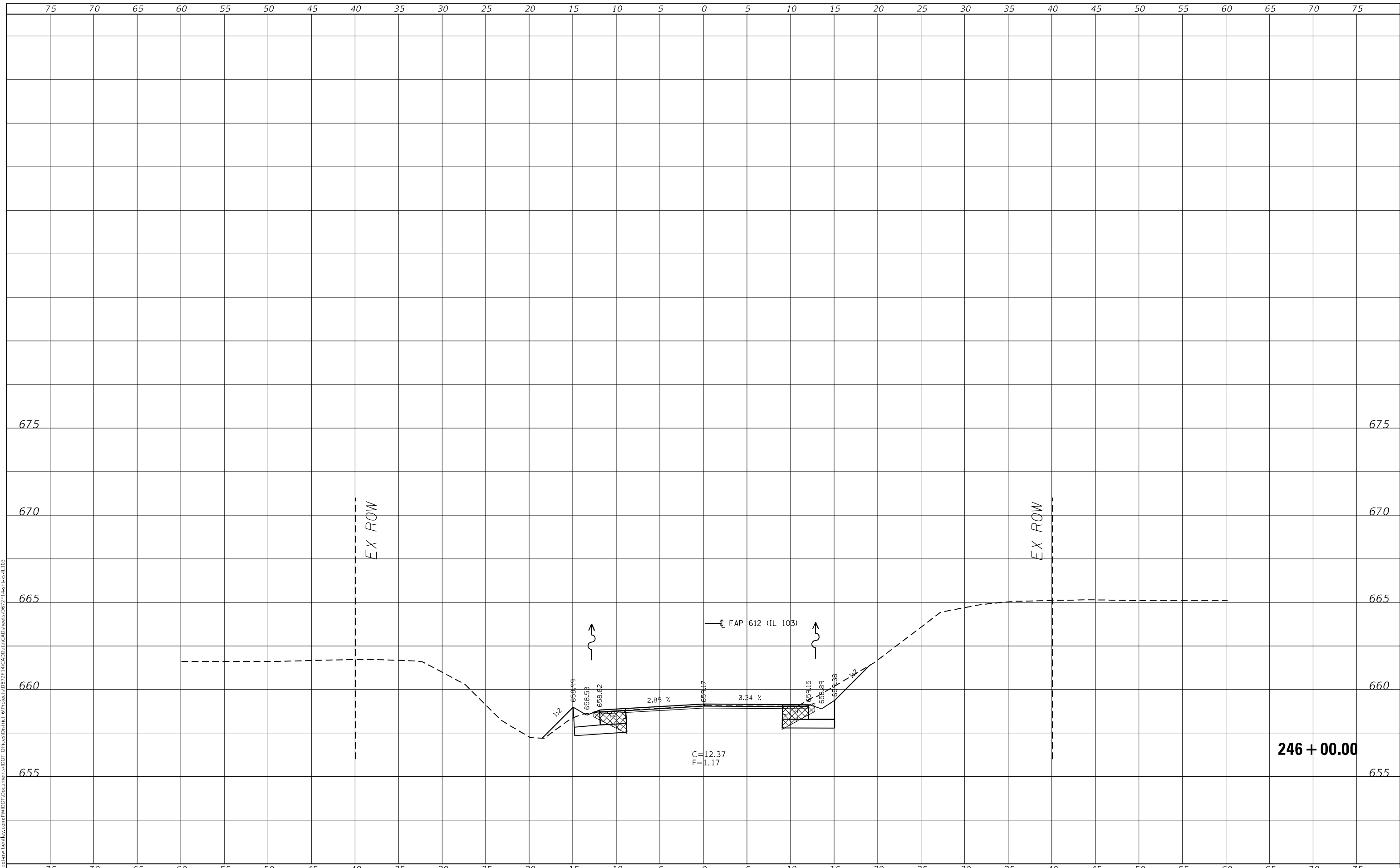
SCALE: SHEET 67 OF 139 SHEETS STA. 245+00.00 TO STA. 245+50.00

F.A.P. RTE.	SECTION	COUNTY	TOTAL SHEETS	SHEET NO.
612	101RS-9,BDR1,BP; 102RS-5	SCHUYLER	225	153
CONTRACT NO. 72F14				
ILLINOIS FED. AID PROJECT				

FINAL SURVEY NO.	SURVEYED	DATE
NOTE BOOK	PLOTTED	BY
AREAS CHECKED	TEMPLATE	
	AREAS CHECKED	

ORIGINAL SURVEY NO.	SURVEYED	DATE
NOTE BOOK	PLOTTED	BY
AREAS CHECKED	TEMPLATE	
	AREAS CHECKED	

MODEL: Definit
 FILE NAME: D:\work\pww\temp\pww\DOT Documents\1103\1103.dwg
 PROJECT: D:\work\pww\temp\pww\DOT Documents\1103\1103.dwg



USER NAME = andrew.cisler	DESIGNED -	REVISED -
	DRAWN -	REVISED -
PLOT SCALE = 10,0000 * / in.	CHECKED -	REVISED -
PLOT DATE = 8/23/2023	DATE -	REVISED -

**STATE OF ILLINOIS
DEPARTMENT OF TRANSPORTATION**

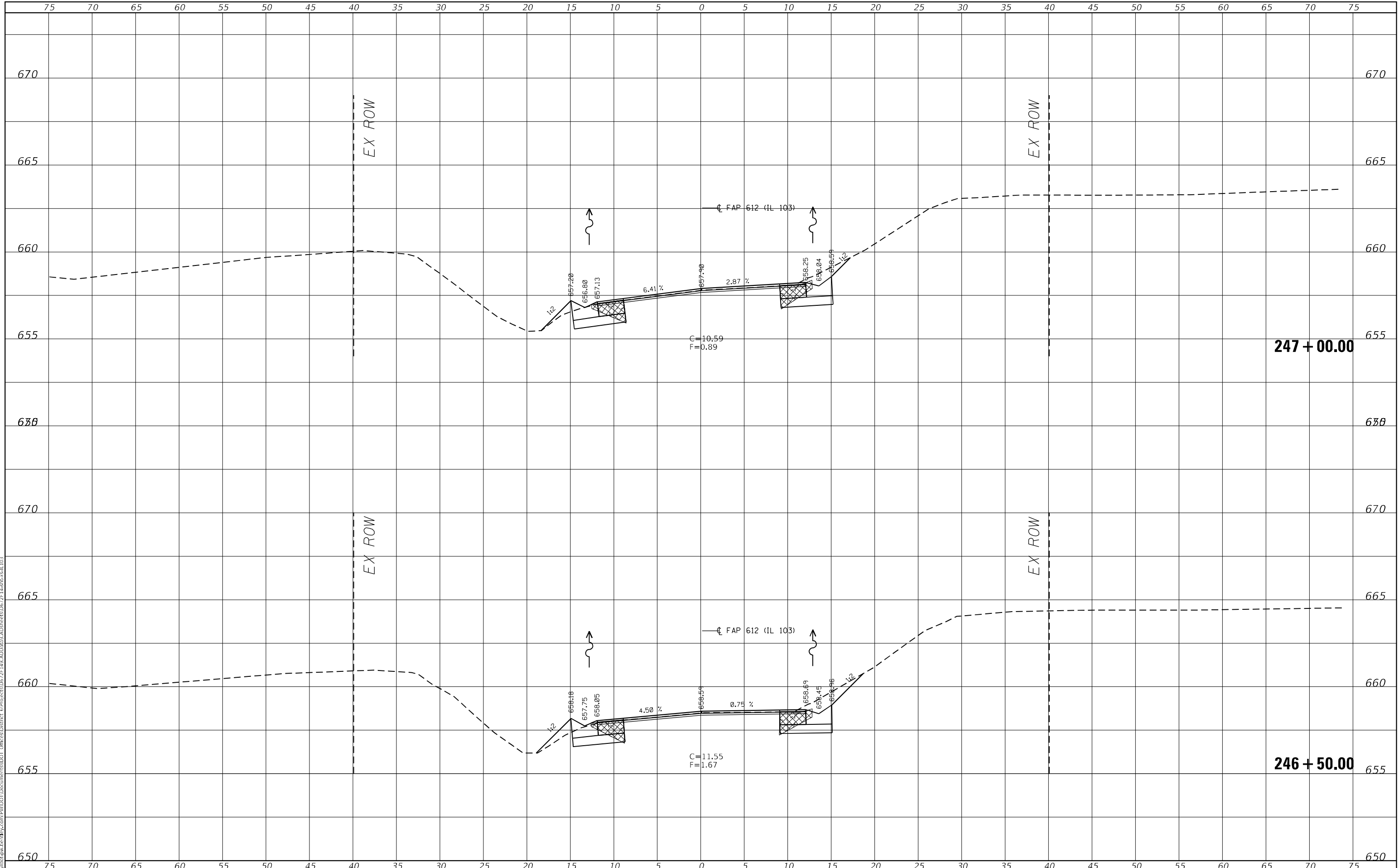
IL 103 CROSS SECTIONS			
SCALE:	SHEET 68	OF 139 SHEETS	STA. 246+00.00 TO STA. 246+00.00

F.A.P. RTE.	SECTION	COUNTY	TOTAL SHEETS	SHEET NO.
612	101RS-9,BDR1,BP; 102RS-5	SCHUYLER	225	154
CONTRACT NO. 72F14			ILLINOIS FED. AID PROJECT	

FINAL SURVEY NO.	SURVEYED	BY	DATE

ORIGINAL SURVEY NO.	SURVEYED	BY	DATE

MODEL: Default
 FILE NAME: \\gis\cadd\pww\templates\pww\DOT\Documents\103\DOT\103\CAD\Drawn\CAD\Sheets\103\103.dwg
 PROJECT: 103\DOT\103\CAD\Drawn\CAD\Sheets\103\103.dwg



USER NAME = andrew.clar	DESIGNED -	REVISED -
	DRAWN -	REVISED -
PLOT SCALE = 10,0000' / in.	CHECKED -	REVISED -
PLOT DATE = 8/23/2023	DATE -	REVISED -

**STATE OF ILLINOIS
 DEPARTMENT OF TRANSPORTATION**

IL 103 CROSS SECTIONS

SCALE: SHEET 69 OF 139 SHEETS STA. 246+50.00 TO STA. 247+00.00

F.A.P. RTE.	SECTION	COUNTY	TOTAL SHEETS	SHEET NO.
612	101RS-9,BDR1,BP; 102RS-5	SCHUYLER	225	155
				CONTRACT NO. 72F14

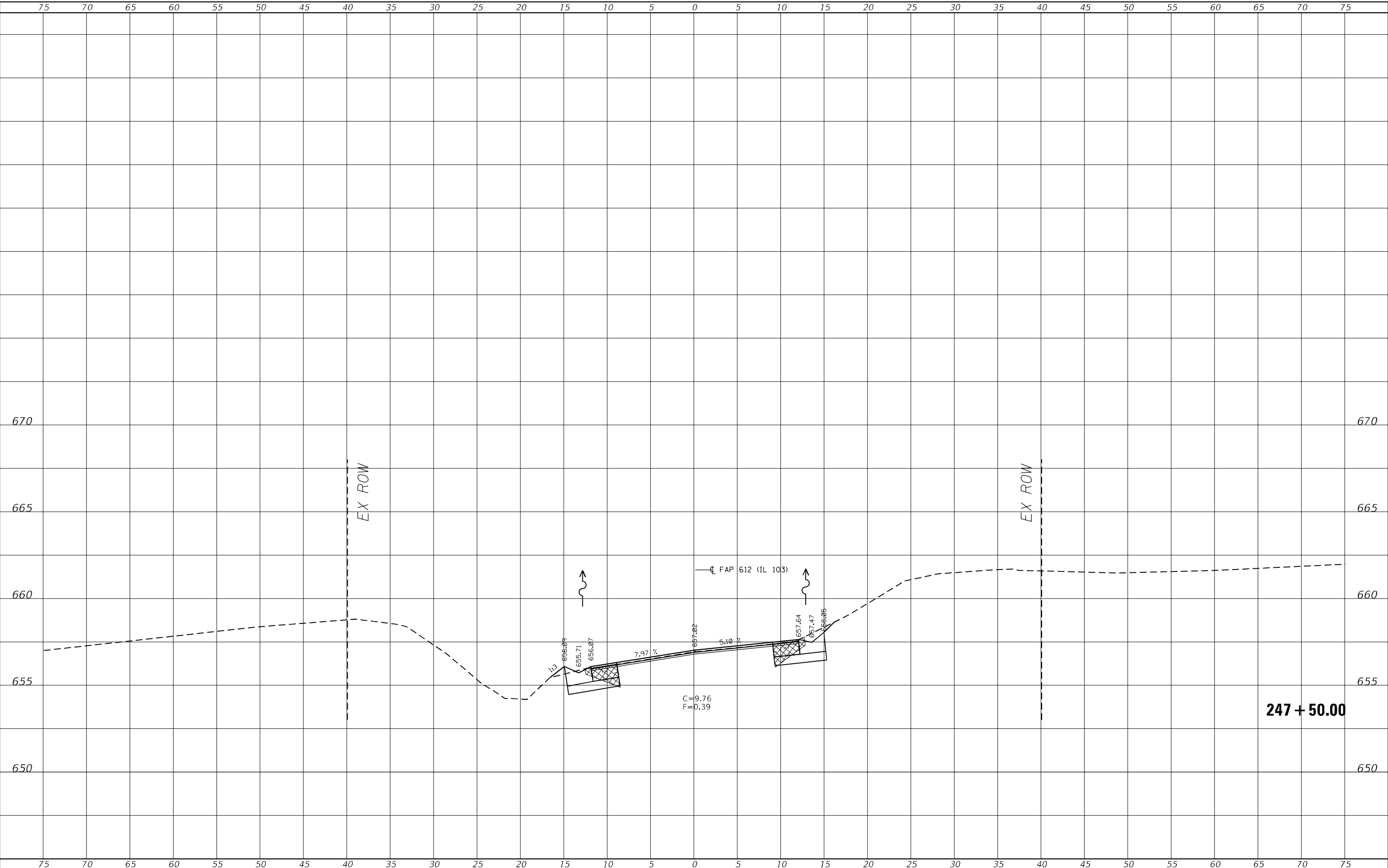
ILLINOIS FED. AID PROJECT

75 70 65 60 55 50 45 40 35 30 25 20 15 10 5 0 5 10 15 20 25 30 35 40 45 50 55 60 65 70 75

FINAL SURVEY NO.	SURVEYED AREAS CHECKED	BY	DATE

ORIGINAL SURVEY NO.	SURVEYED AREAS CHECKED	BY	DATE

MODEL Definit
FILE NAME: \\pww\pww\temp\pww\pww\DOT\Documents\103\103\CAD\103\CAD\Sheet\103\103.dwg



USER NAME = andrew.cisler	DESIGNED -	REVISED -
PLOT SCALE = 10,0000 ' / in.	DRAWN -	REVISED -
PLOT DATE = 8/23/2023	CHECKED -	REVISED -
	DATE -	REVISED -

**STATE OF ILLINOIS
DEPARTMENT OF TRANSPORTATION**

IL 103 CROSS SECTIONS

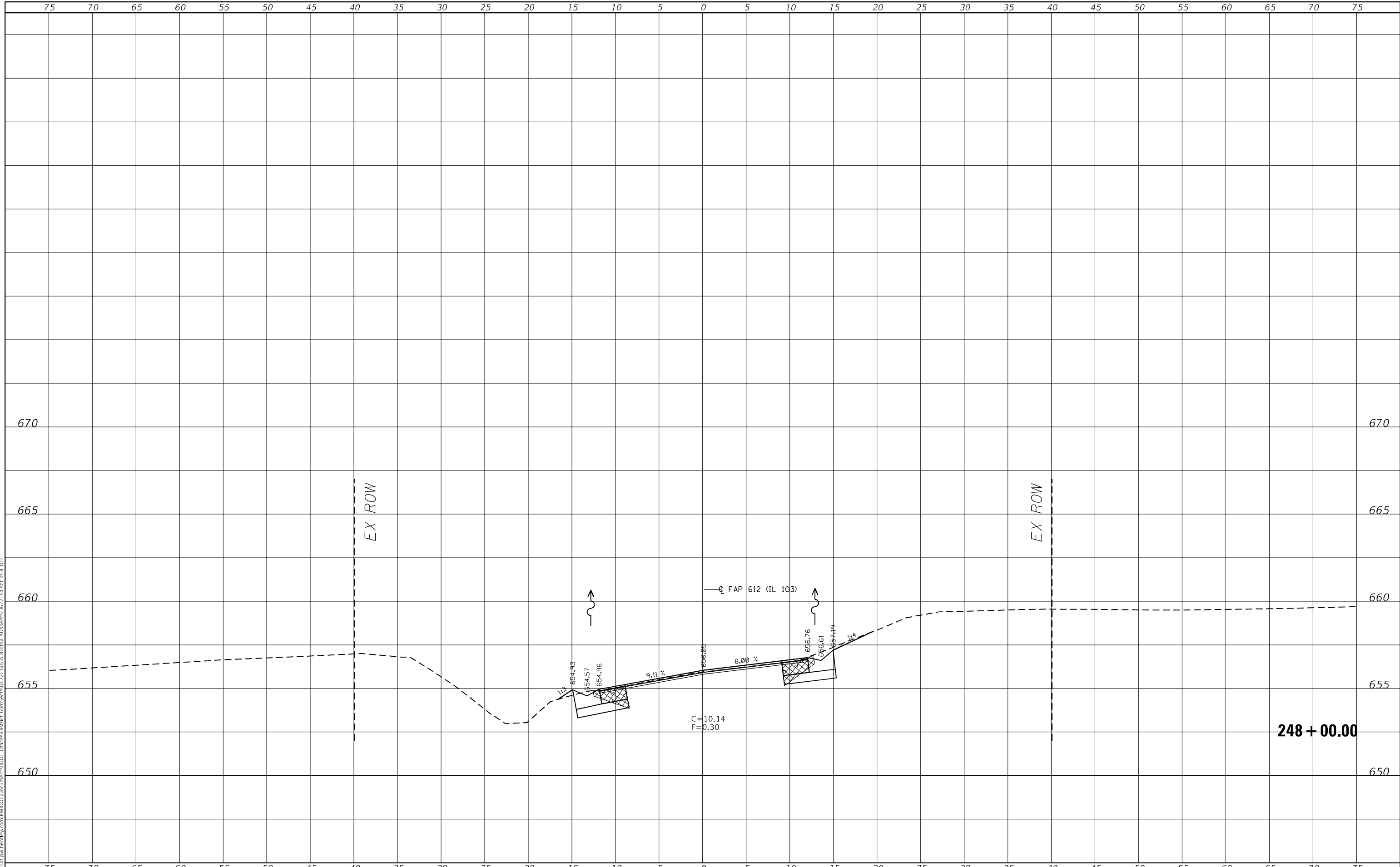
SCALE: SHEET 70 OF 139 SHEETS STA. 247+50.00 TO STA. 247+50.00

F.A.P. RTE.	SECTION	COUNTY	TOTAL SHEETS	SHEET NO.
612	101RS-9,BDR1,BP; 102RS-5	SCHUYLER	225	156
				CONTRACT NO. 72F14
		ILLINOIS FED. AID PROJECT		

FINAL SURVEY NO.	SURVEYED PLOTTED AREAS CHECKED	BY _____	DATE _____
NOTE BOOK NO.	TEMPLATE AREAS CHECKED		

ORIGINAL SURVEY NO.	SURVEYED PLOTTED AREAS CHECKED	BY _____	DATE _____

MODEL Definit
FILE NAME: d:\w\l\p\w\temp\p\pw\dot\Documents\DOT\Cad\101\DOT\Cad\sheet\03



USER NAME = andrew.cliser	DESIGNED -	REVISED -
	DRAWN -	REVISED -
PLOT SCALE = 10,0000 ' / in.	CHECKED -	REVISED -
PLOT DATE = 8/23/2023	DATE -	REVISED -

**STATE OF ILLINOIS
DEPARTMENT OF TRANSPORTATION**

IL 103 CROSS SECTIONS

SCALE: SHEET 71 OF 139 SHEETS STA. 248+00.00 TO STA. 248+00.00

F.A.P. RTE.	SECTION	COUNTY	TOTAL SHEETS	SHEET NO.
612	101RS-9,BDR1,BP; 102RS-5	SCHUYLER	225	157
				CONTRACT NO. 72F14

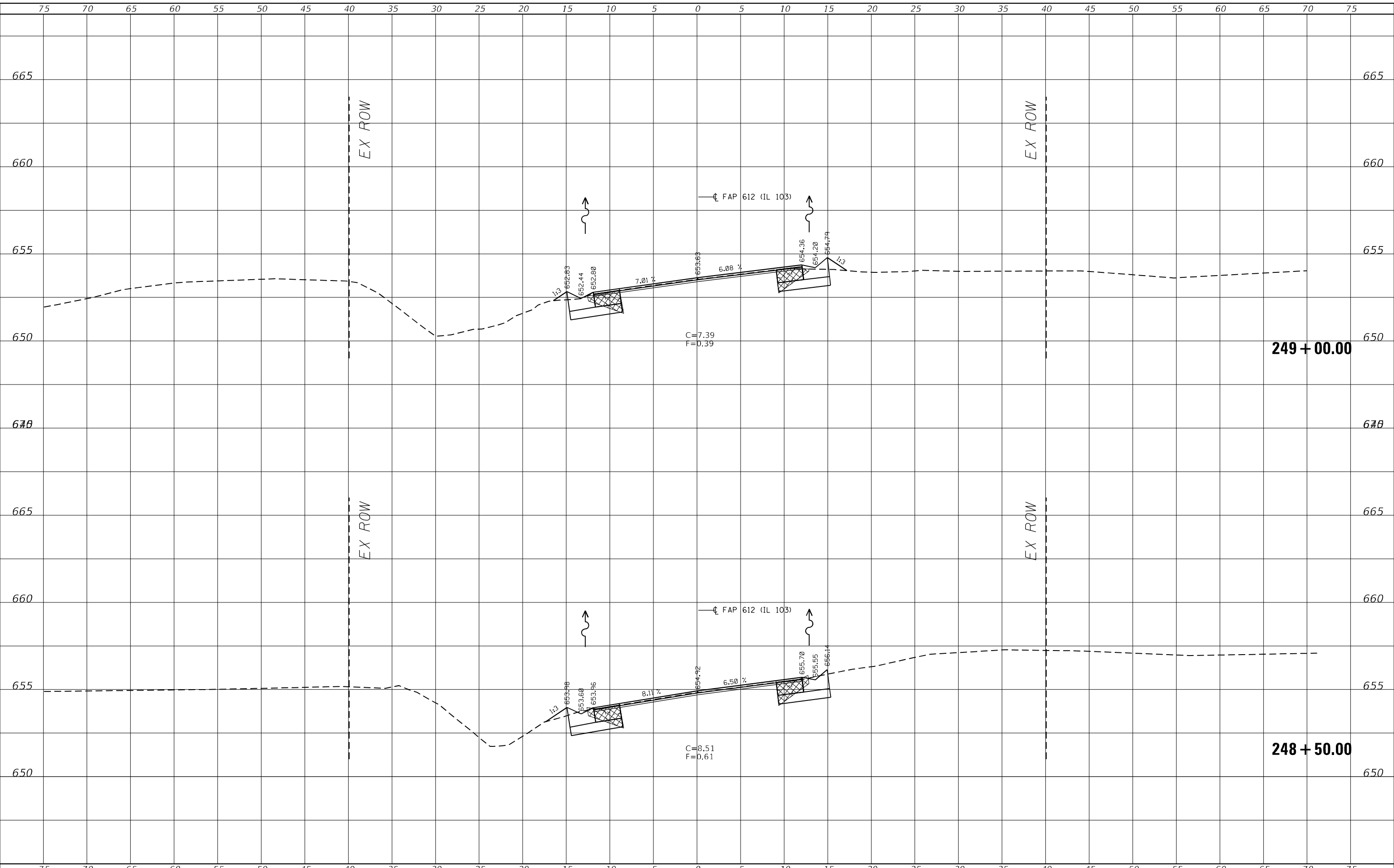
248 + 00.00

ILLINOIS FED. AID PROJECT

FINAL SURVEY NO.	SURVEYED	DATE
NOTE BOOK	PLOTTED	
	TEMPLATE	
	AREAS CHECKED	
	AREAS CHECKED	

ORIGINAL SURVEY NO.	SURVEYED	DATE
NOTE BOOK	PLOTTED	
	TEMPLATE	
	AREAS CHECKED	
	AREAS CHECKED	

MODEL: Definit
FILE NAME: D:\work\paw\hwy\com\paw\DOT\Documents\DOT Office\103\DOT Office\103\CAD\103\CAD\Sheet\0672714.dwg



USER NAME = andrew.cisler	DESIGNED -	REVISIED -
	DRAWN -	REVISIED -
PLOT SCALE = 10,0000 * / in.	CHECKED -	REVISIED -
PLOT DATE = 8/23/2023	DATE -	REVISIED -

**STATE OF ILLINOIS
DEPARTMENT OF TRANSPORTATION**

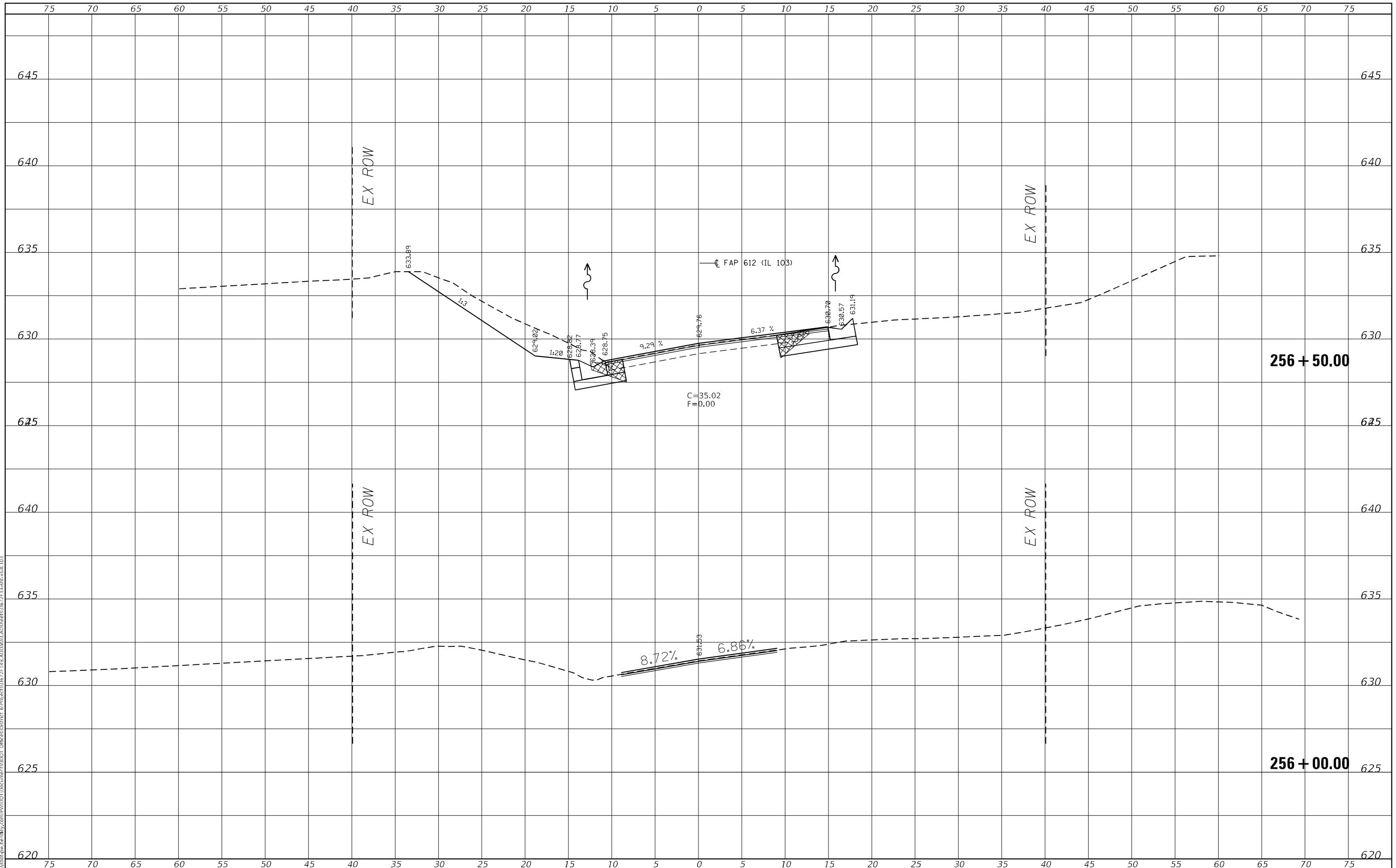
IL 103 CROSS SECTIONS			
SCALE:	SHEET 72 OF 139 SHEETS	STA. 248+50.00 TO STA. 249+00.00	

F.A.P. RTE.	SECTION	COUNTY	TOTAL SHEETS	SHEET NO.
612	101RS-9,BDR1,BP; 102RS-5	SCHUYLER	225	158
CONTRACT NO. 72F14				
ILLINOIS		FED. AID PROJECT		

FINAL SURVEY NO.	SURVEYED	DATE
NOTE BOOK	PLOTTED	BY
AREAS CHECKED	TEMPLATE	
	AREAS CHECKED	

ORIGINAL SURVEY NO.	SURVEYED	DATE
	PLOTTED	BY
	TEMPLATE	
	AREAS CHECKED	

MODEL: D:\mfr\...
 FILE NAME: D:\mfr\...
 PROJECT: 103



USER NAME = andrew.cisler	DESIGNED -	REVISED -
	DRAWN -	REVISED -
PLOT SCALE = 10,0000' / in.	CHECKED -	REVISED -
PLOT DATE = 8/23/2023	DATE -	REVISED -

**STATE OF ILLINOIS
DEPARTMENT OF TRANSPORTATION**

IL 103 CROSS SECTIONS

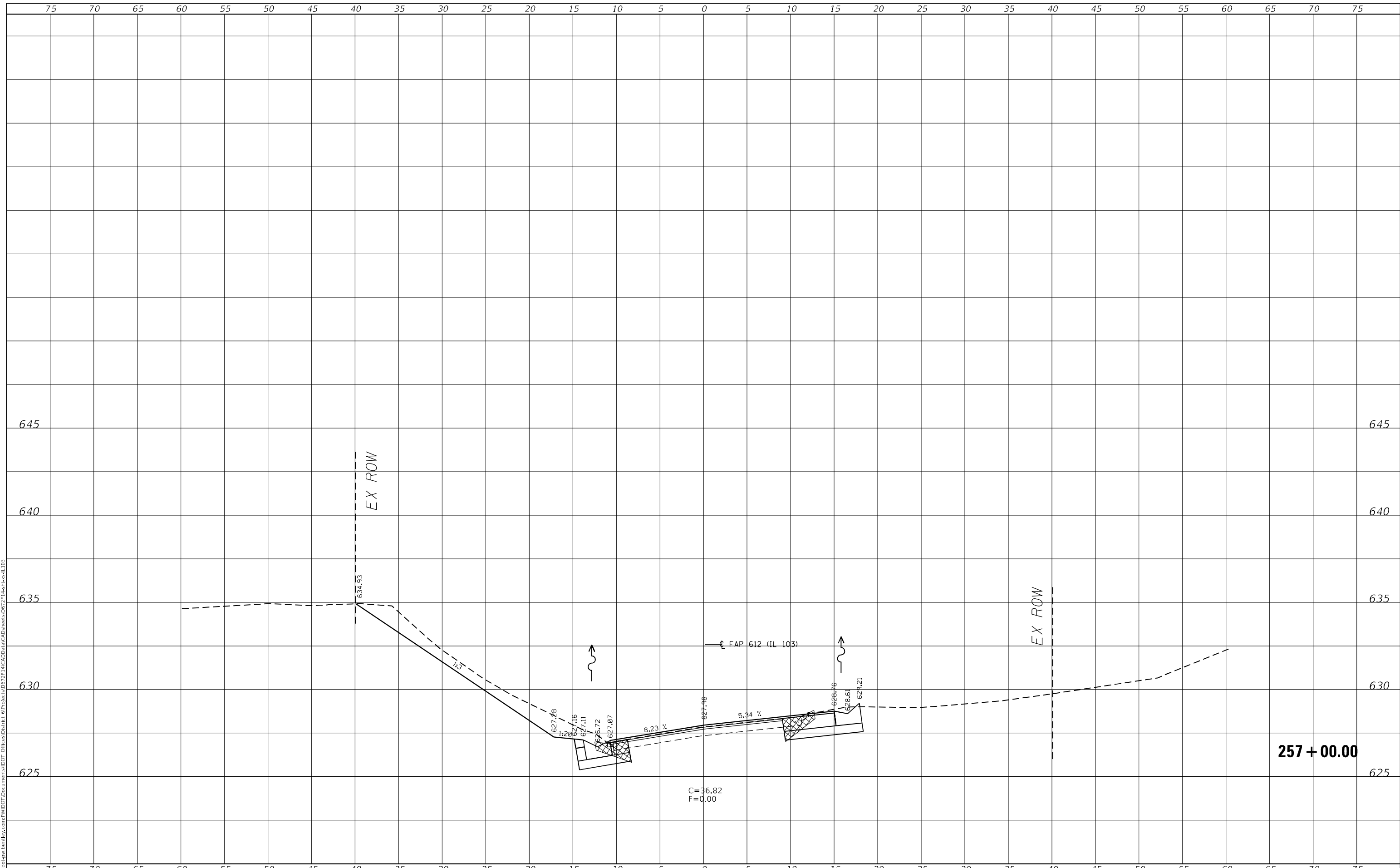
SCALE: SHEET 73 OF 139 SHEETS STA. 256+00.00 TO STA. 256+50.00

F.A.P. RTE.	SECTION	COUNTY	TOTAL SHEETS	SHEET NO.
612	101RS-9,8DR1,8P; 102RS-5	SCHUYLER	225	159
				CONTRACT NO. 72F14
				ILLINOIS FED. AID PROJECT

FINAL SURVEY NO.	SURVEYED	DATE
NOTE BOOK	PLOTTED	BY
AREAS CHECKED	TEMPLATE	
	AREAS	
	CHECKED	

ORIGINAL SURVEY NO.	SURVEYED	DATE
NOTE BOOK	PLOTTED	BY
AREAS CHECKED	TEMPLATE	
	AREAS	
	CHECKED	

MODEL: Default
FILE NAME: D:\work\pww\hwy\com\pww\DOT\Documents\DOT\Projects\B672F4\CADD\plan\CAD\sheet\B672F4.dwg\csd103



USER NAME = andrew.cisler	DESIGNED -	REVISED -
	DRAWN -	REVISED -
PLOT SCALE = 10,0000 ' / in.	CHECKED -	REVISED -
PLOT DATE = 8/23/2023	DATE -	REVISED -

**STATE OF ILLINOIS
DEPARTMENT OF TRANSPORTATION**

IL 103 CROSS SECTIONS

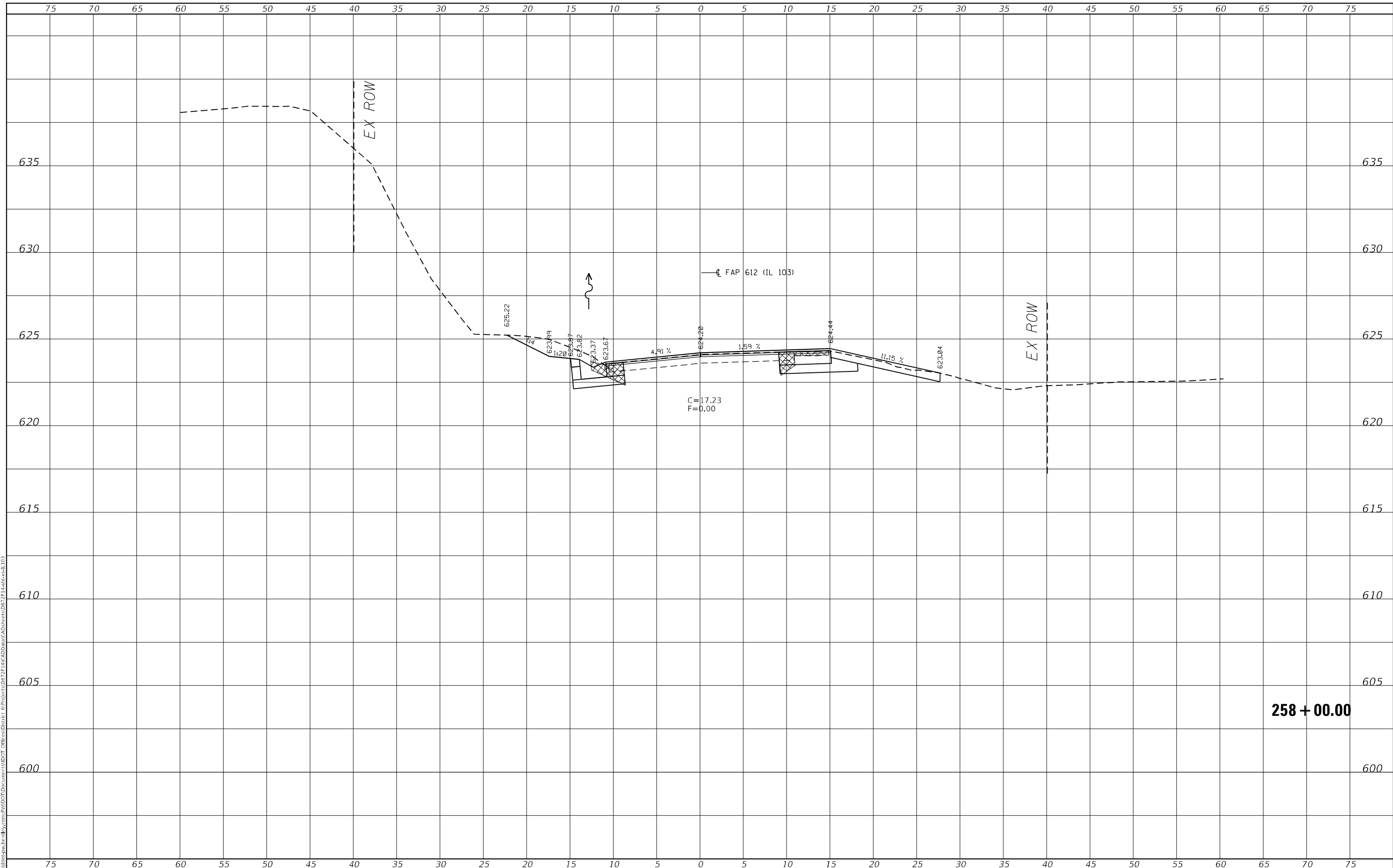
SCALE: SHEET 74 OF 139 SHEETS STA. 257+00.00 TO STA. 257+00.00

F.A.P. RTE.	SECTION	COUNTY	TOTAL SHEETS	SHEET NO.
612	101RS-9,BDR1,BP; 102RS-5	SCHUYLER	225	160
CONTRACT NO. 72F14				
ILLINOIS FED. AID PROJECT				

FINAL SURVEY NO.	SURVEYED	DATE
NOTE BOOK	PLOTTED	
AREAS CHECKED	TEMPLATE	
	AREAS CHECKED	

ORIGINAL SURVEY NO.	SURVEYED	DATE
NOTE BOOK	PLOTTED	
AREAS CHECKED	TEMPLATE	
	AREAS CHECKED	

MODEL: D:\mnh\...
FILE NAME: D:\mnh\...
C:\Program Files\Foxit Software\Foxit Reader\Foxit Reader.exe



USER NAME = andrew.cisler	DESIGNED -	REVISED -
	DRAWN -	REVISED -
PLOT SCALE = 10,0000' / in.	CHECKED -	REVISED -
PLOT DATE = 8/23/2023	DATE -	REVISED -

**STATE OF ILLINOIS
DEPARTMENT OF TRANSPORTATION**

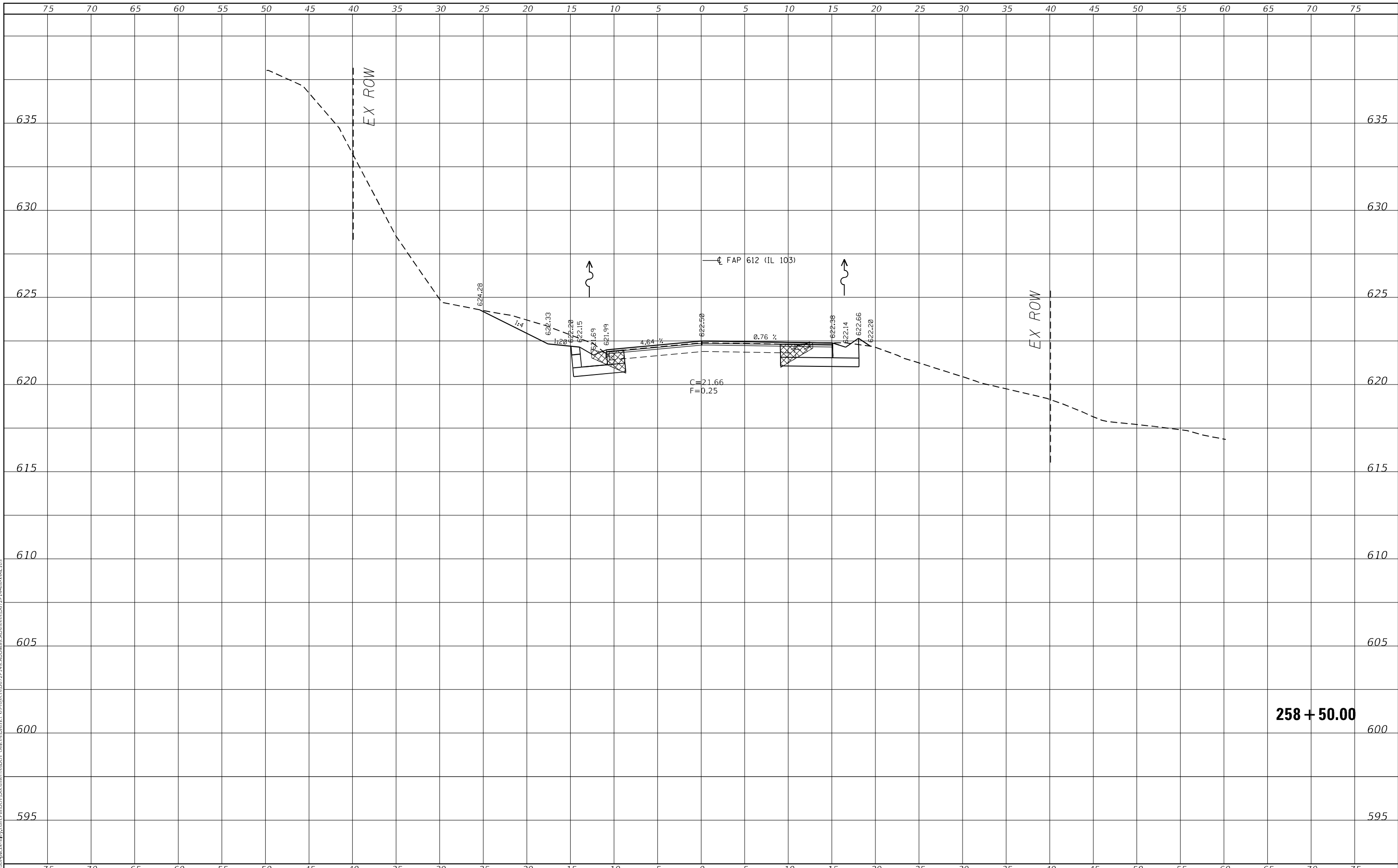
IL 103 CROSS SECTIONS			
SCALE:	SHEET 76	OF 139 SHEETS	STA. 258+00.00 TO STA. 258+00.00

F.A.P. RTE.	SECTION	COUNTY	TOTAL SHEETS	SHEET NO.
612	101RS-9,BDR1,BP; 102RS-5	SCHUYLER	225	162
				CONTRACT NO. 72F14
				ILLINOIS FED. AID PROJECT

FINAL SURVEY NO.	SURVEYED	DATE
NOTE BOOK	PLOTTED	BY
AREAS CHECKED	TEMPLATE	
	AREAS CHECKED	

ORIGINAL SURVEY NO.	SURVEYED	DATE
NOTE BOOK	PLOTTED	BY
AREAS CHECKED	TEMPLATE	
	AREAS CHECKED	

MODEL: Default
FILE NAME: \\sullivan-pw-bentley.com\PIV\DOT\Documents\181807\DOT\Projects\672F4\CAD\Drawn\CAD\Sheet672F4.dwg\csd103



258 + 50.00

590

USER NAME = andrew.cisler	DESIGNED -	REVISED -
	DRAWN -	REVISED -
PLOT SCALE = 10,0000' / in.	CHECKED -	REVISED -
PLOT DATE = 8/23/2023	DATE -	REVISED -

**STATE OF ILLINOIS
DEPARTMENT OF TRANSPORTATION**

IL 103 CROSS SECTIONS

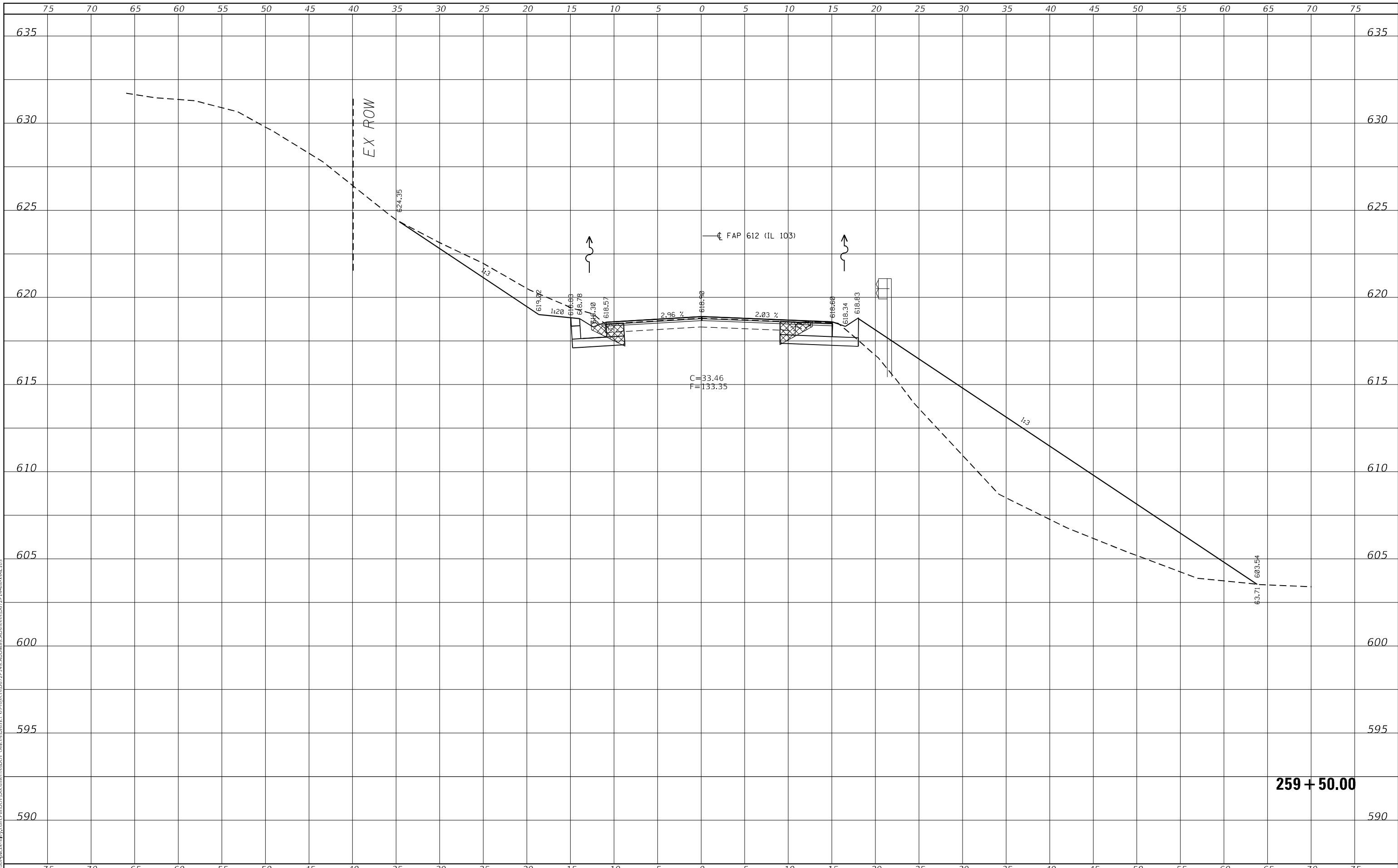
SCALE: SHEET 77 OF 139 SHEETS STA. 258+50.00 TO STA. 258+50.00

F.A.P. RTE.	SECTION	COUNTY	TOTAL SHEETS	SHEET NO.
612	101RS-9,BDR1,BP; 102RS-5	SCHUYLER	225	163
CONTRACT NO. 72F14				
ILLINOIS		FED. AID PROJECT		

FINAL SURVEY NO.	SURVEYED	DATE
NOTE BOOK	PLOTTED	BY
AREAS CHECKED	TEMPLATE	
	AREAS	

ORIGINAL SURVEY NO.	SURVEYED	DATE
	PLOTTED	BY
	TEMPLATE	
	AREAS	

MODEL: Definit
 FILE NAME: \\s:\inf\pww\ben\pww\com\pww\dot\Documents\103\DOT\103\DOT\103\CAD\CAD\103\CAD\CAD\103\103.dwg



USER NAME = andrew.cisler	DESIGNED -	REVISED -
PLOT SCALE = 10,0000 ' / in.	DRAWN -	REVISED -
PLOT DATE = 8/23/2023	CHECKED -	REVISED -
	DATE -	REVISED -

**STATE OF ILLINOIS
 DEPARTMENT OF TRANSPORTATION**

IL 103 CROSS SECTIONS

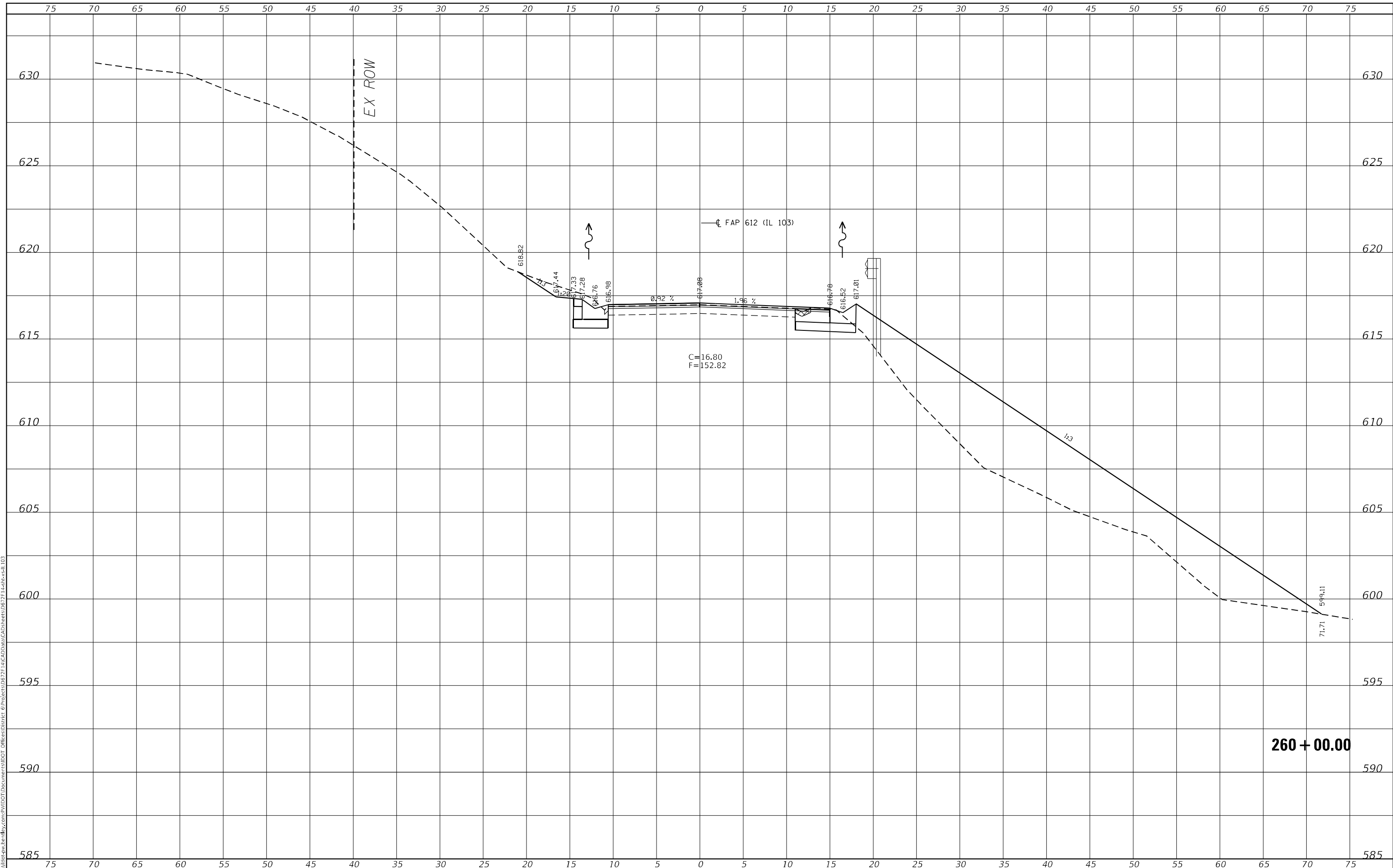
SCALE: SHEET 79 OF 139 SHEETS STA. 259+50.00 TO STA. 259+50.00

F.A.P. RTE.	SECTION	COUNTY	TOTAL SHEETS	SHEET NO.
612	101RS-9,BDR1,BP; 102RS-5	SCHUYLER	225	165
				CONTRACT NO. 72F14
		ILLINOIS	FED. AID PROJECT	

FINAL SURVEY NO.	SURVEYED	DATE
NOTE BOOK	PLOTTED	BY
AREAS CHECKED	TEMPLATE	
	AREAS	
	CHECKED	

ORIGINAL SURVEY NO.	SURVEYED	DATE
NOTE BOOK	PLOTTED	BY
AREAS CHECKED	TEMPLATE	
	AREAS	
	CHECKED	

MODEL: Definit
 FILE NAME: D:\work\pww\hwy\constr\PIV\DOT\Documents\1103T\01103T.dwg
 PROJECT: 101RS-9, BDR1, BP; 102RS-5



USER NAME = andrew.cisler	DESIGNED -	REVISED -
	DRAWN -	REVISED -
PLOT SCALE = 10,0000 * / in.	CHECKED -	REVISED -
PLOT DATE = 8/23/2023	DATE -	REVISED -

**STATE OF ILLINOIS
 DEPARTMENT OF TRANSPORTATION**

IL 103 CROSS SECTIONS			
SCALE:	SHEET 80 OF 139 SHEETS	STA. 260+00.00 TO STA. 260+00.00	

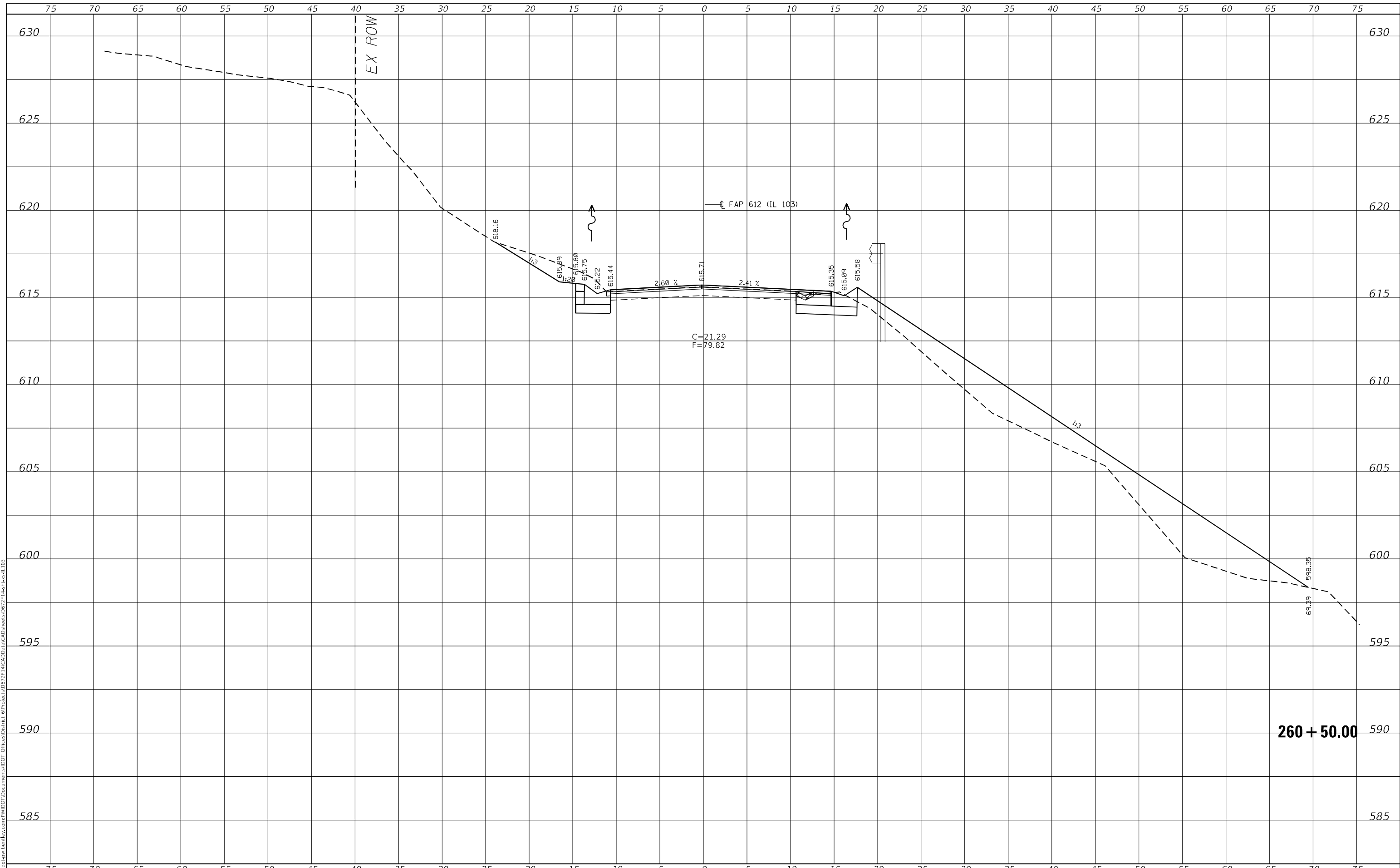
F.A.P. RTE.	SECTION	COUNTY	TOTAL SHEETS	SHEET NO.
612	101RS-9,BDR1,BP; 102RS-5	SCHUYLER	225	166
CONTRACT NO. 72F14			ILLINOIS FED. AID PROJECT	

260 + 00.00

FINAL SURVEY NO.	SURVEYED	BY	DATE
NOTE BOOK	PLOTTED		
AREAS CHECKED	TEMPLATE		
AREAS CHECKED	AREAS CHECKED		

ORIGINAL SURVEY NO.	SURVEYED	BY	DATE
NOTE BOOK	PLOTTED		
AREAS CHECKED	TEMPLATE		
AREAS CHECKED	AREAS CHECKED		

MODEL: Definit
 FILE NAME: D:\Illinois\pww\hwy\con\pww\DOT\Documents\1103\DOT\Office\1103\DOT\Office\1103\CAD\1103\CAD\Sheet\0672714.dwg\1103.ctb



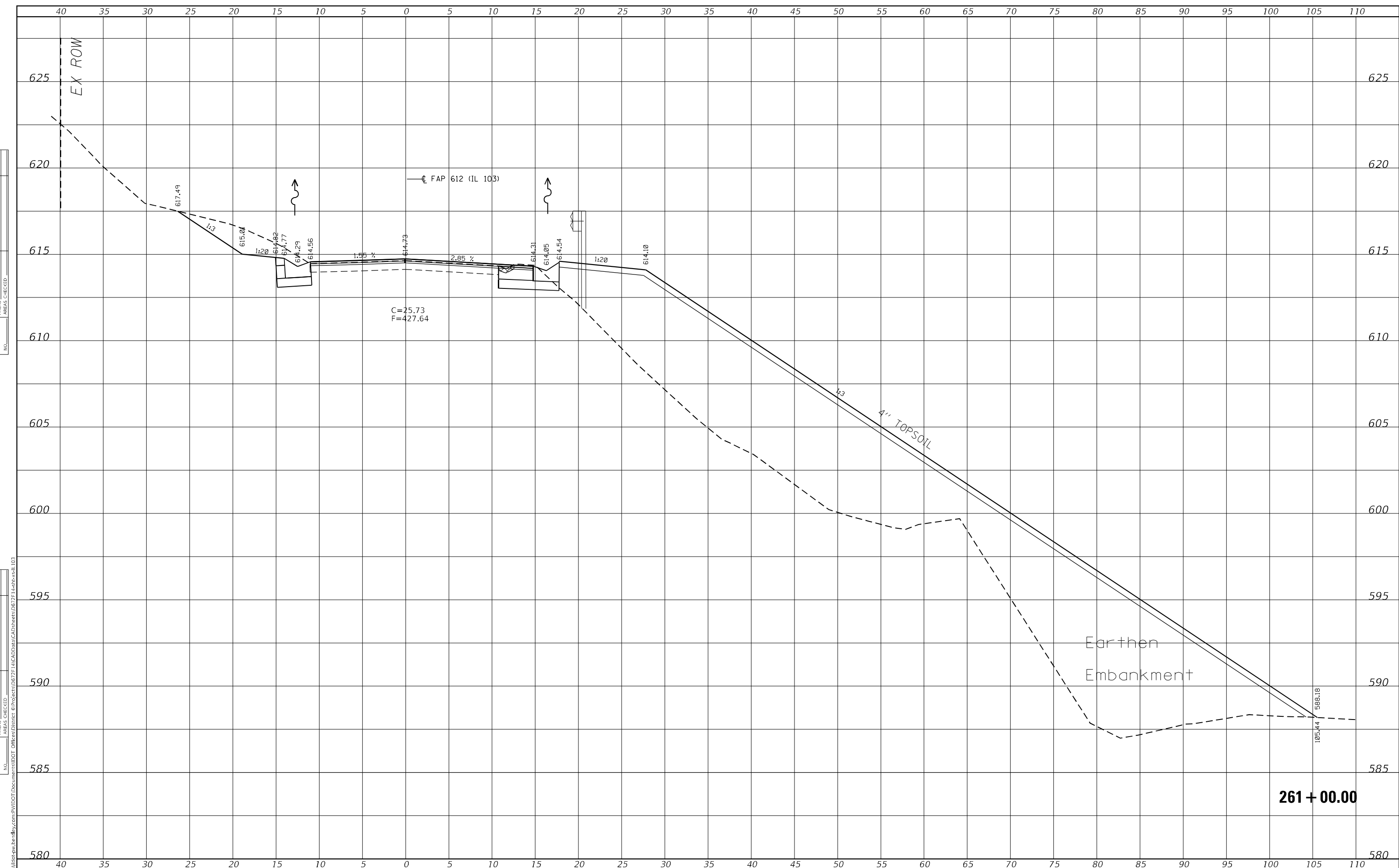
USER NAME = andrew.cisler	DESIGNED -	REVISED -
	DRAWN -	REVISED -
PLOT SCALE = 10,0000 * / in.	CHECKED -	REVISED -
PLOT DATE = 8/23/2023	DATE -	REVISED -

**STATE OF ILLINOIS
DEPARTMENT OF TRANSPORTATION**

IL 103 CROSS SECTIONS

SCALE: SHEET 81 OF 139 SHEETS STA. 260+50.00 TO STA. 260+50.00

F.A.P. RTE.	SECTION	COUNTY	TOTAL SHEETS	SHEET NO.
612	101RS-9,BDR1,BP; 102RS-5	SCHUYLER	225	167
CONTRACT NO. 72F14				
ILLINOIS FED. AID PROJECT				



BY		DATE

BY		DATE

MODEL: Defaultr
 FILE NAME: D:\workspace\pw\benley.com\PIV\DOT\Documents\103\103\103\CADD\DWG\CADD\DWG\Sheet103.dwg

USER NAME = andrew.cisler	DESIGNED -	REVISED -
PLOT SCALE = 10,0000 ' / in.	DRAWN -	REVISED -
PLOT DATE = 8/23/2023	CHECKED -	REVISED -
	DATE -	REVISED -

**STATE OF ILLINOIS
DEPARTMENT OF TRANSPORTATION**

SCALE: SHEET 82 OF 139 SHEETS STA. 261+00.00 TO STA. 261+00.00

IL 103 CROSS SECTIONS

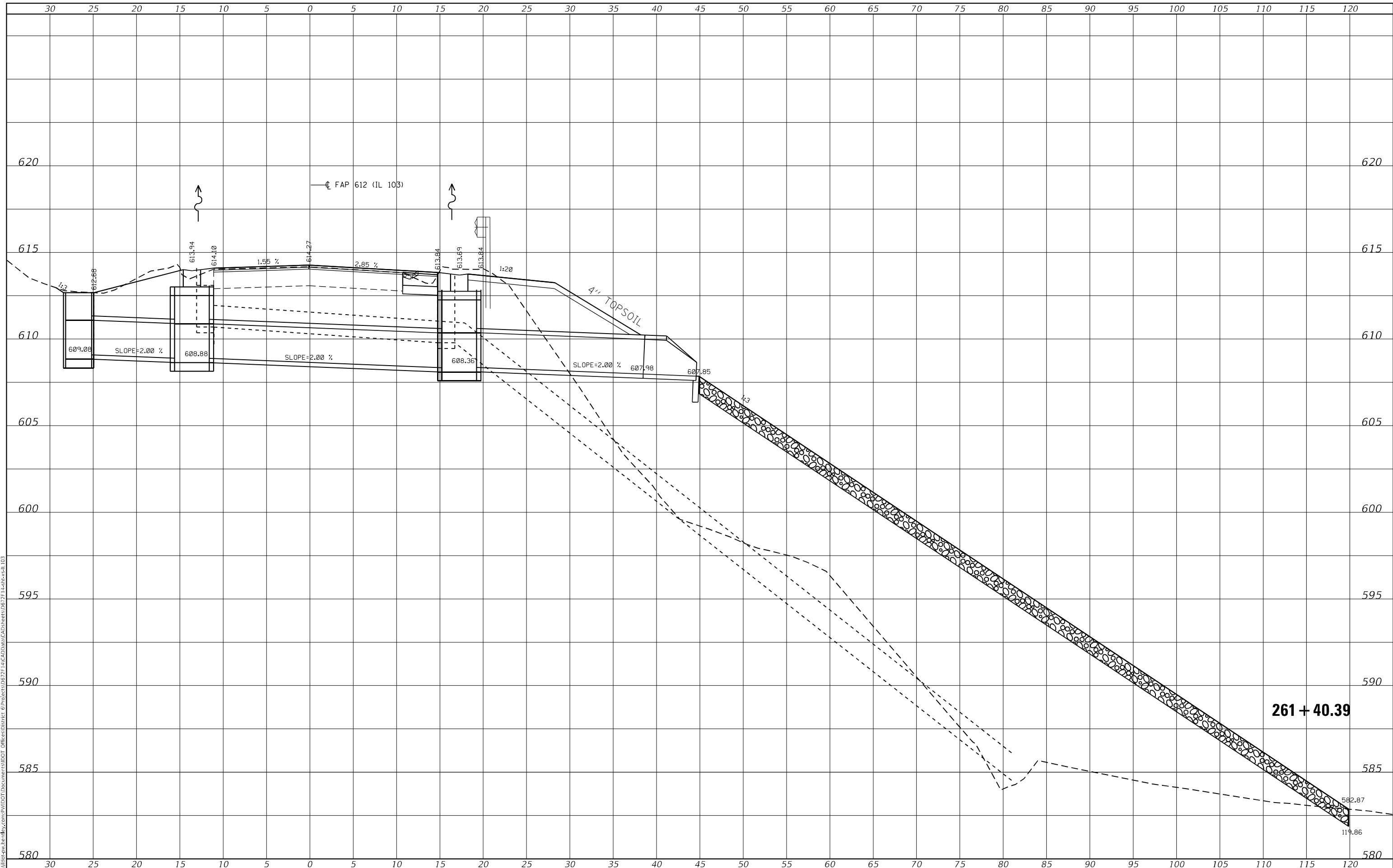
F.A.P. RTE.	SECTION	COUNTY	TOTAL SHEETS	SHEET NO.
612	101RS-9,BDR1,BP; 102RS-5	SCHUYLER	225	168
CONTRACT NO. 72F14				
ILLINOIS FED. AID PROJECT				

261 + 00.00

DATE	
BY	
SURVEYED	
PLOTTED	
TEMPLATE	
AREAS CHECKED	
FINAL SURVEY NO.	
NOTE BOOK NO.	
AREAS CHECKED	

DATE	
BY	
SURVEYED	
PLOTTED	
TEMPLATE	
AREAS CHECKED	
ORIGINAL SURVEY NO.	
NOTE BOOK NO.	
AREAS CHECKED	

MODEL: Definit
 FILE NAME: D:\work\pww\hwy\constr\pww\DOT\Documents\1101\DOT\Drawings\1101\1101-1103\1103.dwg
 PROJECT: 1101-1103



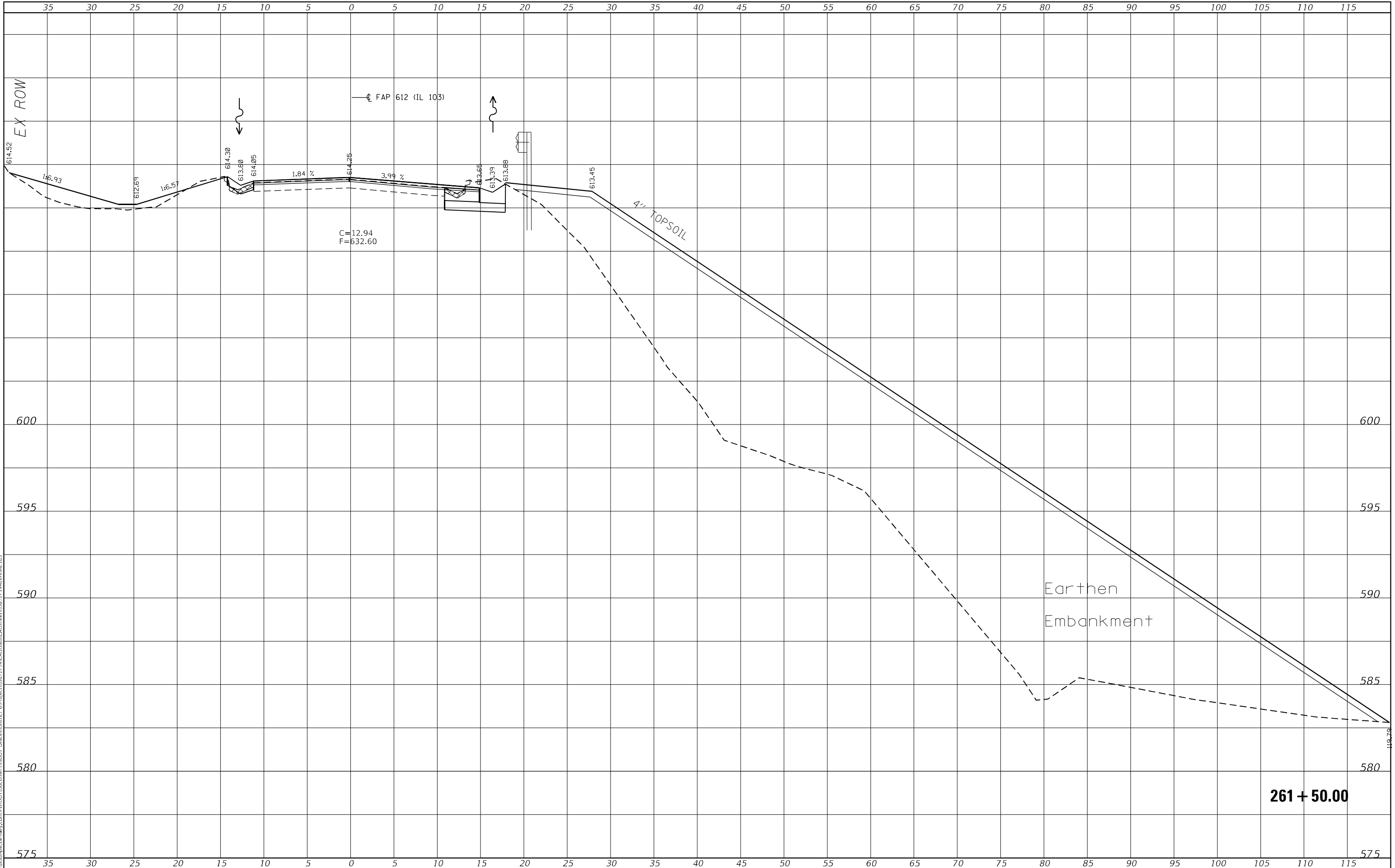
USER NAME = andrew.cisler	DESIGNED -	REVISED -
	DRAWN -	REVISED -
PLOT SCALE = 10,0000 * / in.	CHECKED -	REVISED -
PLOT DATE = 8/23/2023	DATE -	REVISED -

**STATE OF ILLINOIS
 DEPARTMENT OF TRANSPORTATION**

IL 103 CROSS SECTIONS

SCALE: SHEET 83 OF 139 SHEETS STA. 261+40.39 TO STA. 261+40.39

F.A.P. RTE.	SECTION	COUNTY	TOTAL SHEETS	SHEET NO.
612	101RS-9,BDR1,BP; 102RS-5	SCHUYLER	225	169
CONTRACT NO. 72F14				
ILLINOIS			FED. AID PROJECT	



FINAL SURVEY NO.	SURVEYED	DATE
NOTE BOOK	PLOTTED	BY
AREAS CHECKED	TEMPLATE	

ORIGINAL SURVEY NO.	SURVEYED	DATE
NOTE BOOK	PLOTTED	BY
AREAS CHECKED	TEMPLATE	

MODEL: Definit
FILE NAME: D:\Illinois\pww\temp\by.com\PIV\DOT\Documents\103\DOT Office\Printer 61966ESD67ZF-4\CADData\CAD sheets\672F14.dwg\sc1_103

USER NAME = andrew.cisler	DESIGNED -	REVISED -
	DRAWN -	REVISED -
PLOT SCALE = 10,0000 * / in.	CHECKED -	REVISED -
PLOT DATE = 8/23/2023	DATE -	REVISED -

STATE OF ILLINOIS DEPARTMENT OF TRANSPORTATION

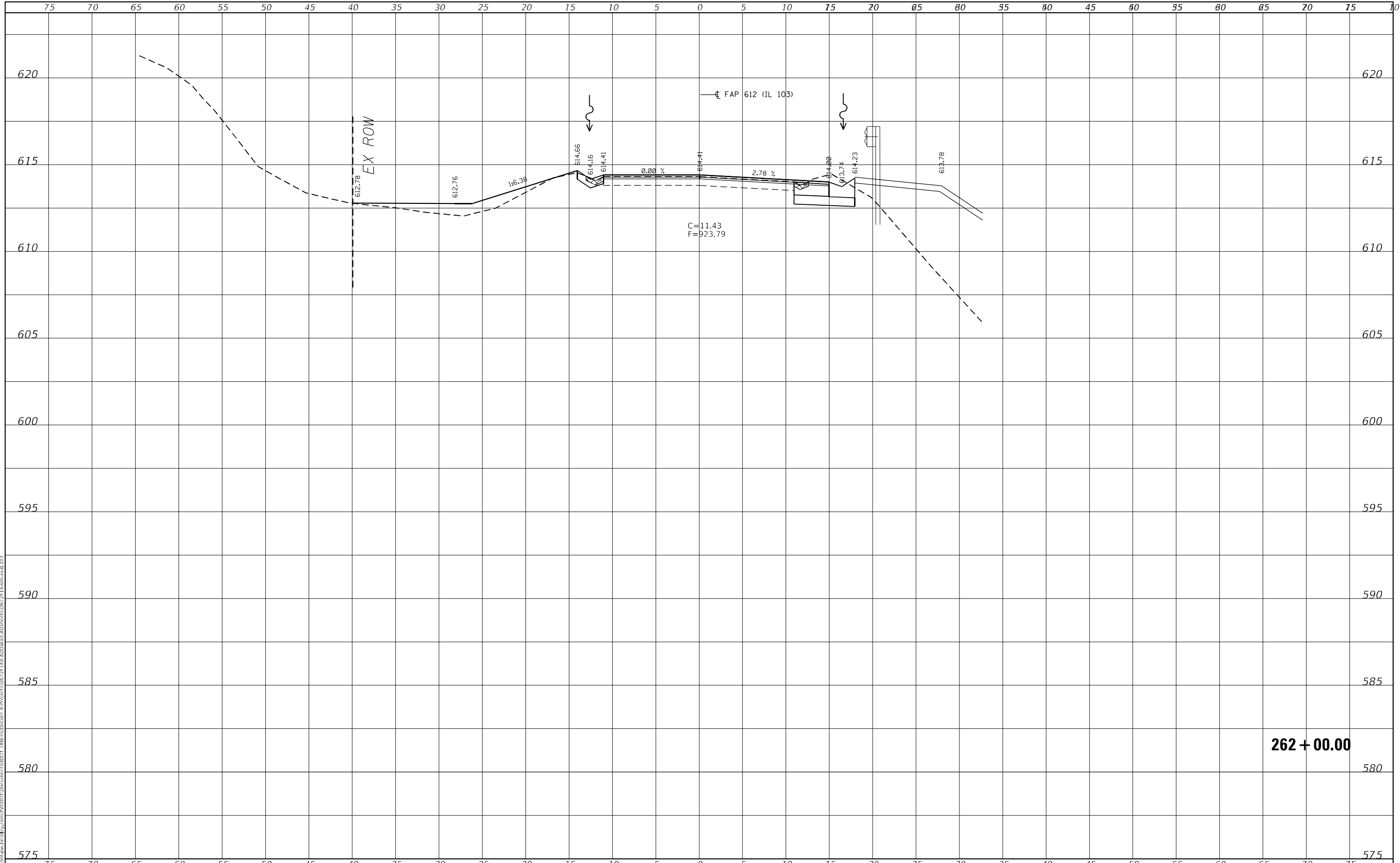
IL 103 CROSS SECTIONS	
SCALE:	SHEET 84 OF 139 SHEETS
STA. 261+50.00	TO STA. 261+50.00

F.A.P. RTE.	SECTION	COUNTY	TOTAL SHEETS	SHEET NO.
612	101RS-9,BDR1,BP; 102RS-5	SCHUYLER	225	170
CONTRACT NO. 72F14				
ILLINOIS FED. AID PROJECT				

FINAL SURVEY NO.	SURVEYED	DATE
NOTE BOOK	PLOTTED	BY
AREAS CHECKED	TEMPLATE	
	AREAS CHECKED	

ORIGINAL SURVEY NO.	SURVEYED	DATE
NOTE BOOK	PLOTTED	BY
AREAS CHECKED	TEMPLATE	
	AREAS CHECKED	

MODEL Default
FILE NAME: D:\work\pww\hwy\constr\PROJECT\DOT\Documents\1103\1103.dwg



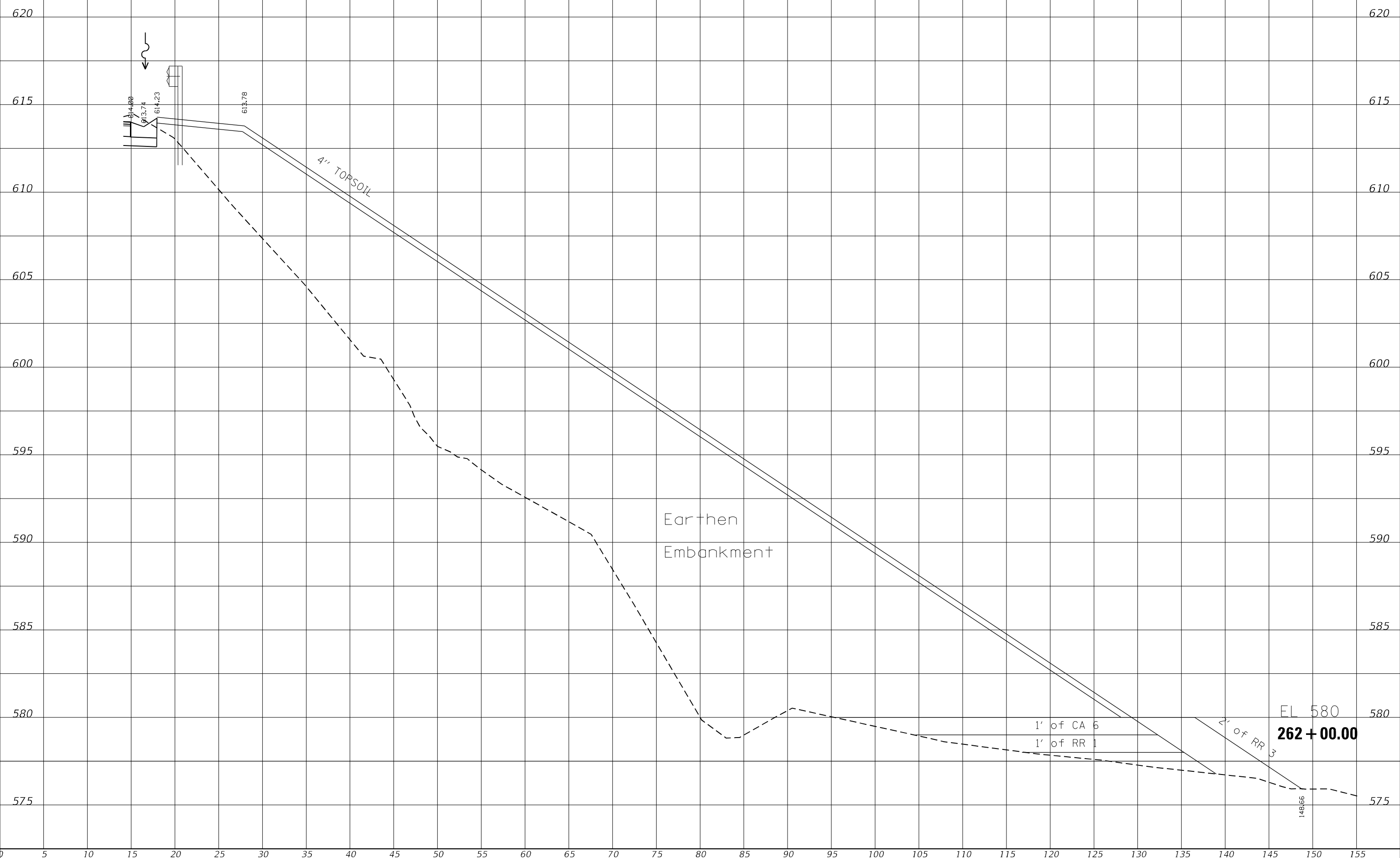
262 + 00.00

USER NAME = andrew.cisler	DESIGNED -	REVISED -
PLOT SCALE = 10,0000 ' / in.	DRAWN -	REVISED -
PLOT DATE = 8/23/2023	CHECKED -	REVISED -
	DATE -	REVISED -

**STATE OF ILLINOIS
DEPARTMENT OF TRANSPORTATION**

IL 103 CROSS SECTIONS	
SCALE:	SHEET 85 OF 139 SHEETS STA. 262+00.00 TO STA. 262+00.00

F.A.P. RTE.	SECTION	COUNTY	TOTAL SHEETS	SHEET NO.
612	101RS-9,BDR1,BP; 102RS-5	SCHUYLER	225	171
			CONTRACT NO. 72F14	
			ILLINOIS FED. AID PROJECT	



FINAL SURVEY NO.	SURVEYED BY	DATE

ORIGINAL SURVEY NO.	SURVEYED BY	DATE

MODEL: Definit FILE NAME: j:\a\1\2\p\pw\hwy\con\p\1\DOT\Documents\1\DOT\Documents\1\DOT\262+00\CAD\Drawn\CAD Sheets\672 F 14\tbl\csd\103

USER NAME = andrew.cisler	DESIGNED -	REVISED -
PLOT SCALE = 10,0000 ' / in.	DRAWN -	REVISED -
PLOT DATE = 8/23/2023	CHECKED -	REVISED -
	DATE -	REVISED -

**STATE OF ILLINOIS
DEPARTMENT OF TRANSPORTATION**

IL 103 CROSS SECTIONS

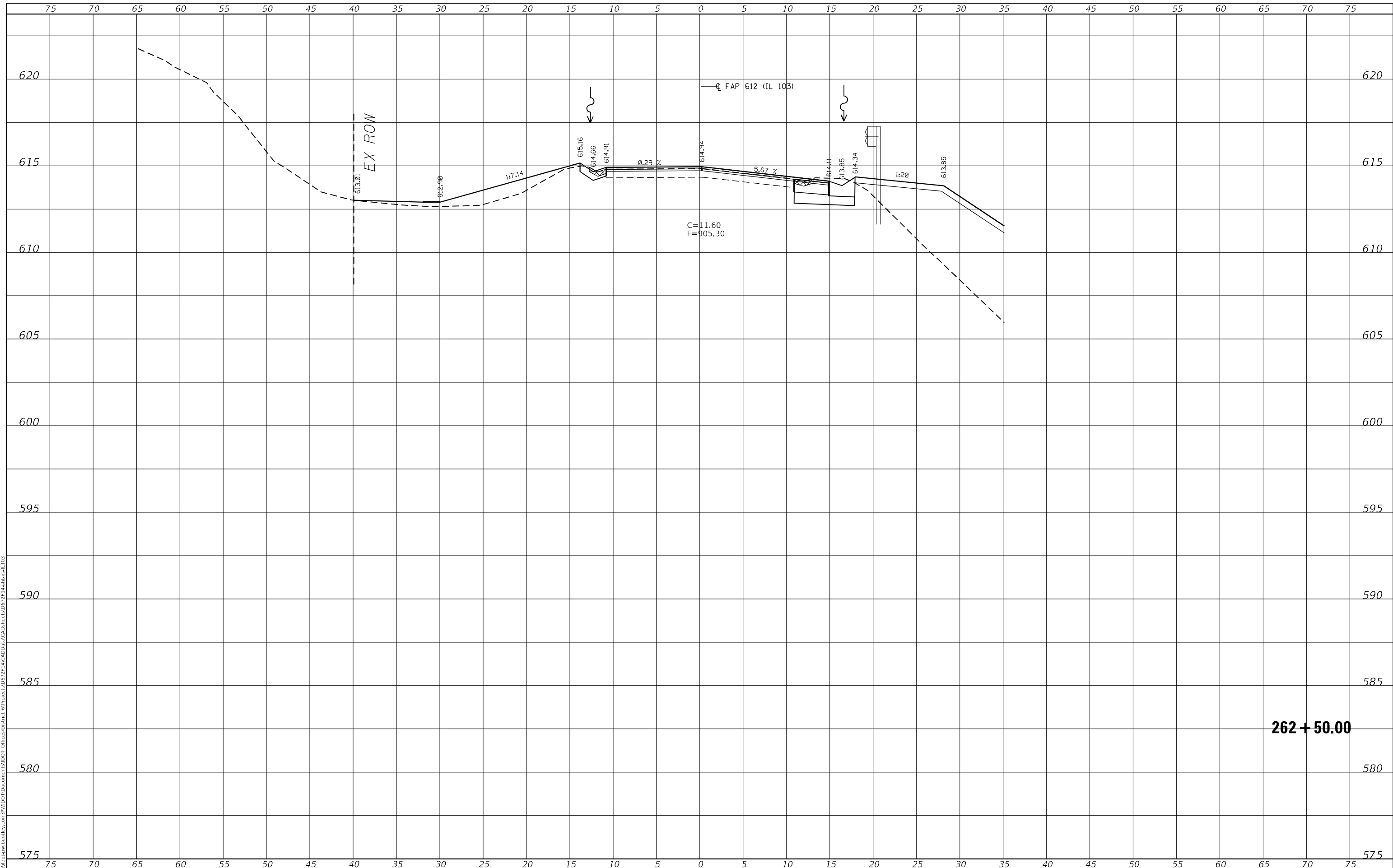
SCALE: SHEET 86 OF 139 SHEETS STA. 262+00.00 TO STA. 262+00.00

F.A.P. RTE.	SECTION	COUNTY	TOTAL SHEETS	SHEET NO.
612	101RS-9,BDR1,BP; 102RS-5	SCHUYLER	225	172
		CONTRACT NO. 72F14		
ILLINOIS				FED. AID PROJECT

FINAL SURVEY NO.	SURVEYED	DATE
NOTE BOOK	PLOTTED	BY
AREAS CHECKED	TEMPLATE	
	AREAS CHECKED	

ORIGINAL SURVEY NO.	SURVEYED	DATE
NOTE BOOK	PLOTTED	BY
AREAS CHECKED	TEMPLATE	
	AREAS CHECKED	

MODEL: Default
FILE NAME: \\pww\pww\temp\pww\pww\DOT\Documents\103\103\CADD\103\CAD\sheet\0672714\sheet103



USER NAME = andrew.cisler	DESIGNED -	REVISED -
	DRAWN -	REVISED -
PLOT SCALE = 10,0000 ' / in.	CHECKED -	REVISED -
PLOT DATE = 8/23/2023	DATE -	REVISED -

**STATE OF ILLINOIS
DEPARTMENT OF TRANSPORTATION**

IL 103 CROSS SECTIONS

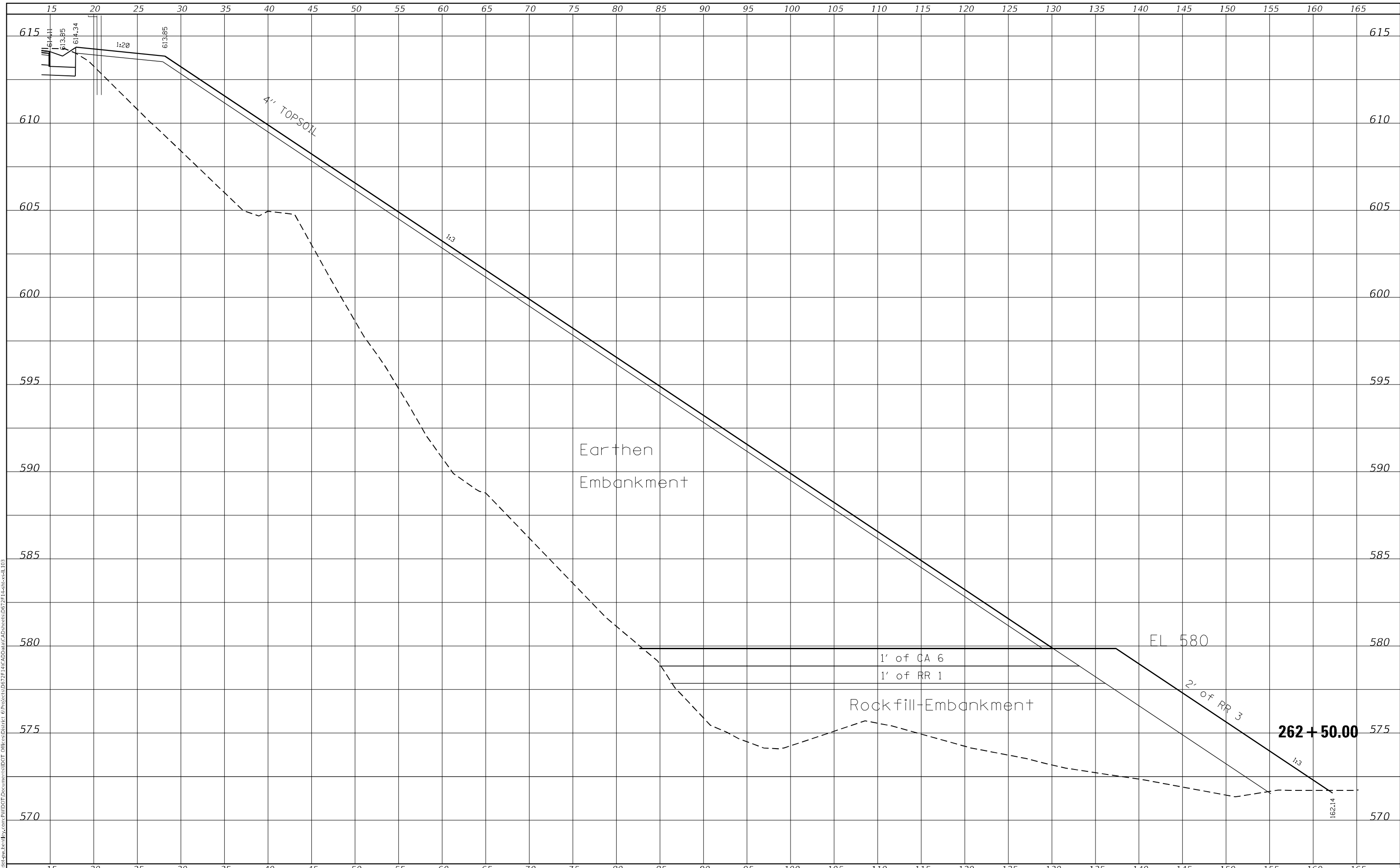
SCALE: SHEET 87 OF 139 SHEETS STA. 262+50.00 TO STA. 262+50.00

F.A.P. RTE.	SECTION	COUNTY	TOTAL SHEETS	SHEET NO.
612	101RS-9,BDR1,BP; 102RS-5	SCHUYLER	225	173
			CONTRACT NO. 72F14	
			ILLINOIS FED. AID PROJECT	

FINAL SURVEY NO.	SURVEYED	DATE
NOTE BOOK	PLOTTED	BY
AREAS CHECKED	TEMPLATE	
	AREAS CHECKED	

ORIGINAL SURVEY NO.	SURVEYED	DATE
NOTE BOOK	PLOTTED	BY
AREAS CHECKED	TEMPLATE	
	AREAS CHECKED	

MODEL: Default
 FILE NAME: j:\a\118141-pw-henry\p\con\PIV\DOT\Documents\118141DOT\Drawings\118141DOT\118141DOT.dwg
 0:\projects\0672F4\CAD\Drawings\CAD\Sheet\0672F4.dwg\csl103



USER NAME = andrew.cisler	DESIGNED -	REVISED -
PLOT SCALE = 10,0000' / in.	DRAWN -	REVISED -
PLOT DATE = 8/23/2023	CHECKED -	REVISED -
	DATE -	REVISED -

**STATE OF ILLINOIS
 DEPARTMENT OF TRANSPORTATION**

IL 103 CROSS SECTIONS

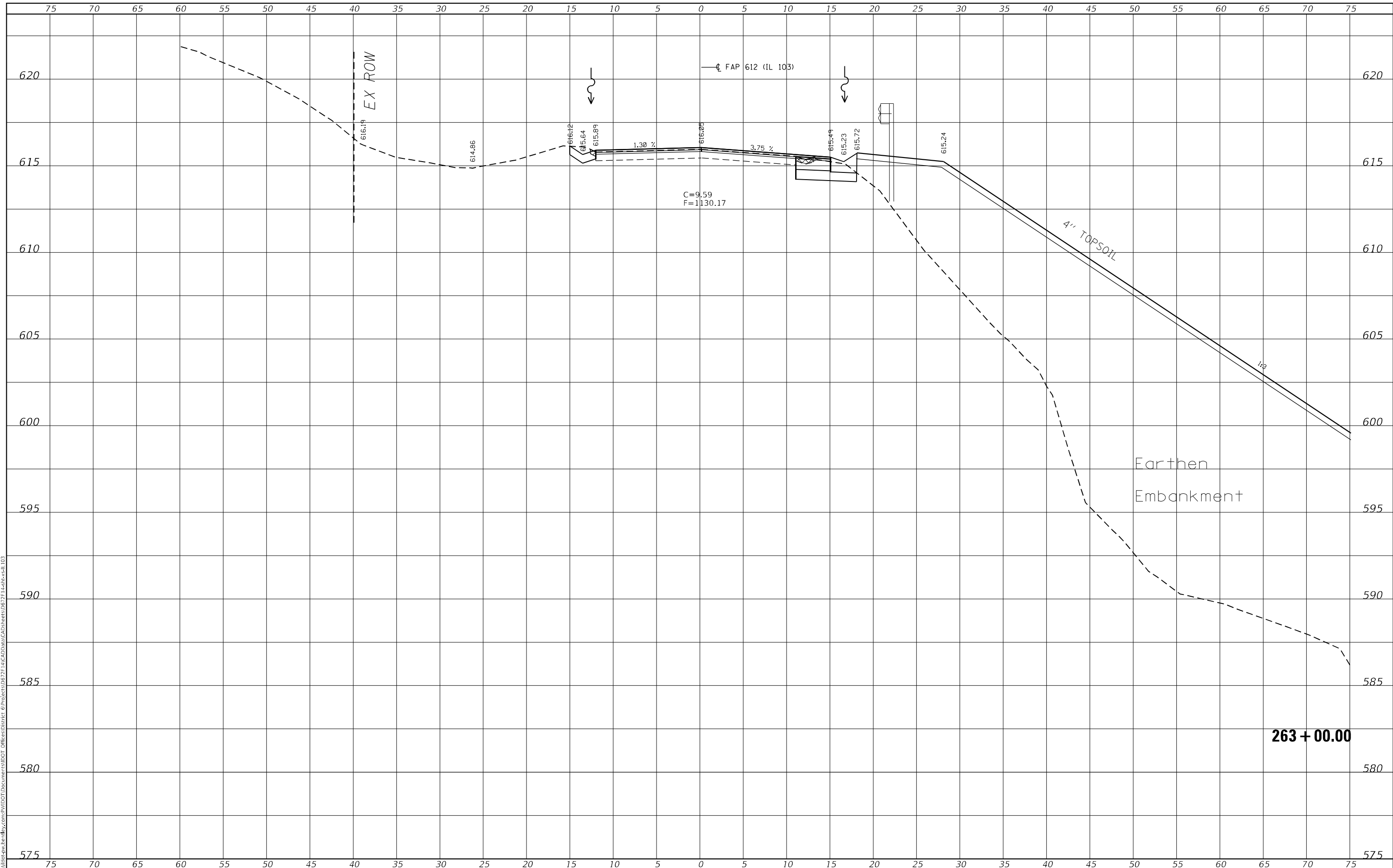
SCALE: SHEET 88 OF 139 SHEETS STA. 262+50.00 TO STA. 262+50.00

F.A.P. RTE.	SECTION	COUNTY	TOTAL SHEETS	SHEET NO.
612	101RS-9,BDR1,BP; 102RS-5	SCHUYLER	225	174
CONTRACT NO. 72F14			ILLINOIS FED. AID PROJECT	

FINAL SURVEY NO.	SURVEYED	DATE
NOTE BOOK	PLOTTED	BY
AREAS CHECKED	TEMPLATE	
	AREAS CHECKED	

ORIGINAL SURVEY NO.	SURVEYED	DATE
NOTE BOOK	PLOTTED	BY
AREAS CHECKED	TEMPLATE	
	AREAS CHECKED	

MODEL: Definit
 FILE NAME: D:\Illinois\pww\termlby.com\PIV\DOT\Documents\1103T\1103T\CAD\Drawings\CAD\Sheets\0672714\ethxcal_103



USER NAME = andrew.cisler	DESIGNED -	REVISED -
	DRAWN -	REVISED -
PLOT SCALE = 10,0000 * / in.	CHECKED -	REVISED -
PLOT DATE = 8/23/2023	DATE -	REVISED -

**STATE OF ILLINOIS
 DEPARTMENT OF TRANSPORTATION**

IL 103 CROSS SECTIONS			
SCALE:	SHEET 89 OF 139 SHEETS	STA. 263+00.00 TO STA. 263+00.00	

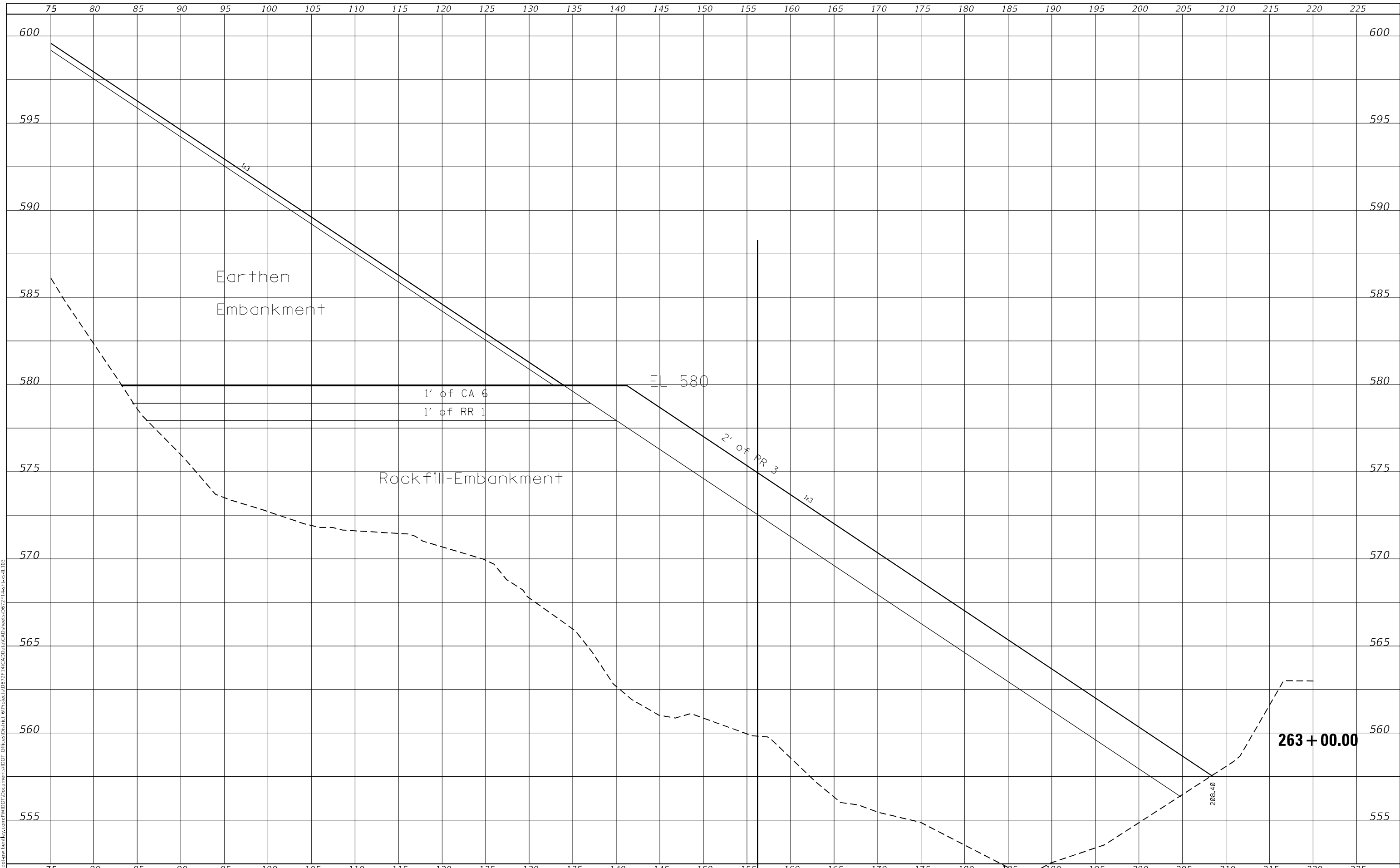
F.A.P. RTE.	SECTION	COUNTY	TOTAL SHEETS	SHEET NO.
612	101RS-9,BDR1,BP; 102RS-5	SCHUYLER	225	175
				CONTRACT NO. 72F14
				ILLINOIS FED. AID PROJECT

263 + 00.00

FINAL SURVEY NO.	SURVEYED	DATE
NOTE BOOK	PLOTTED	BY
AREAS CHECKED	TEMPLATE	
	AREAS CHECKED	

ORIGINAL SURVEY NO.	SURVEYED	DATE
NOTE BOOK	PLOTTED	BY
AREAS CHECKED	TEMPLATE	
	AREAS CHECKED	

MODEL: Definit
 FILE NAME: D:\Illinois\pww\termlby.com\PIV\DOT\Documents\1101\DOT\Drawings\1101\1101-103.dwg
 PROJECT: 1101-103



USER NAME = andrew.cisler	DESIGNED -	REVISED -
	DRAWN -	REVISED -
PLOT SCALE = 10,0000 * / in.	CHECKED -	REVISED -
PLOT DATE = 8/23/2023	DATE -	REVISED -

**STATE OF ILLINOIS
 DEPARTMENT OF TRANSPORTATION**

IL 103 CROSS SECTIONS			
SCALE:	SHEET 90	OF 139 SHEETS	STA. 263+00.00 TO STA. 263+00.00

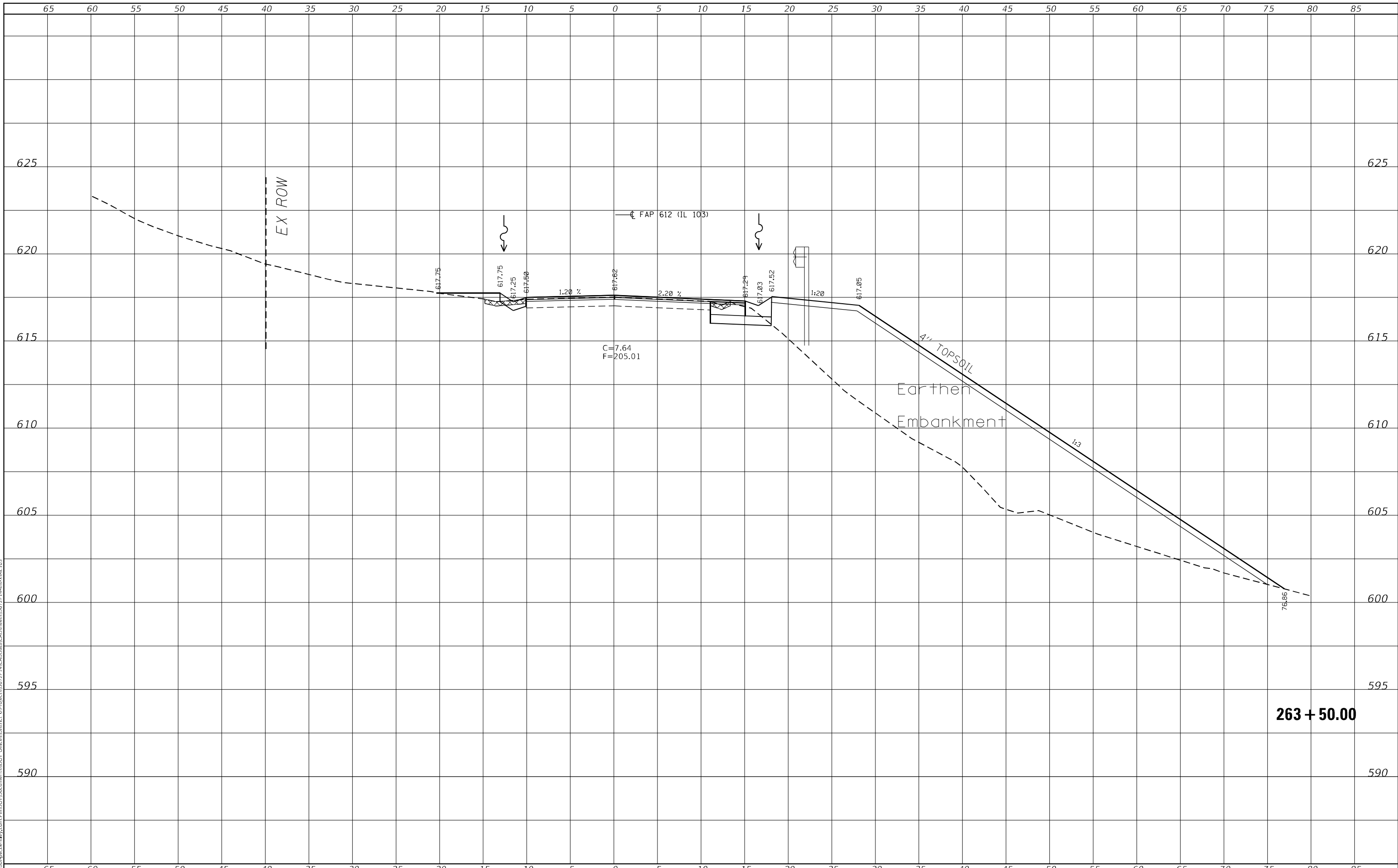
F.A.P. RTE.	SECTION	COUNTY	TOTAL SHEETS	SHEET NO.
612	101RS-9,BDR1,BP; 102RS-5	SCHUYLER	225	176
CONTRACT NO. 72F14				
ILLINOIS FED. AID PROJECT				

263 + 00.00

FINAL SURVEY NO.	SURVEYED	DATE
NOTE BOOK	PLOTTED	
	TEMPLATE	
	AREAS CHECKED	
	AREAS CHECKED	

ORIGINAL SURVEY NO.	SURVEYED	DATE
	PLOTTED	
	TEMPLATE	
	AREAS CHECKED	
	AREAS CHECKED	

MODEL: Definit
FILE NAME: D:\work\pww\templey.com\PIV\DOT\Documents\1103\DOT\Drawings\1103\CAD\1103\CAD\Sheet\1103\1103-91.dwg



USER NAME = andrew.cisler	DESIGNED -	REVISED -
	DRAWN -	REVISED -
PLOT SCALE = 10,0000 * / in.	CHECKED -	REVISED -
PLOT DATE = 8/23/2023	DATE -	REVISED -

**STATE OF ILLINOIS
DEPARTMENT OF TRANSPORTATION**

IL 103 CROSS SECTIONS
SCALE: SHEET 91 OF 139 SHEETS STA. 263+50.00 TO STA. 263+50.00

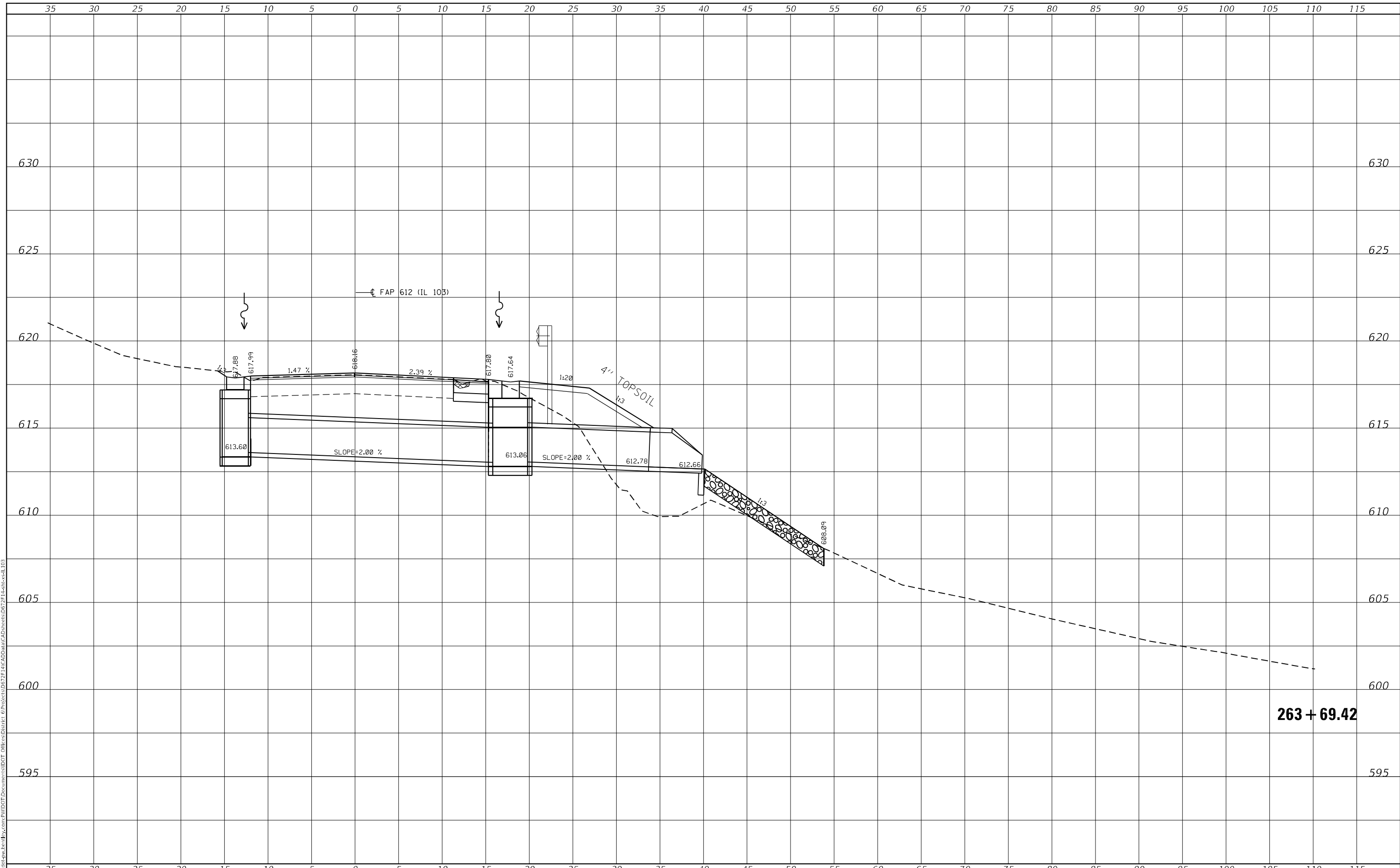
F.A.P. RTE.	SECTION	COUNTY	TOTAL SHEETS	SHEET NO.
612	101RS-9,BDR1,BP; 102RS-5	SCHUYLER	225	177
				CONTRACT NO. 72F14
				ILLINOIS FED. AID PROJECT

263 + 50.00

FINAL SURVEY NO.	SURVEYED	DATE
NOTE BOOK	PLOTTED	BY
AREAS CHECKED	TEMPLATE	
	AREAS CHECKED	

ORIGINAL SURVEY NO.	SURVEYED	DATE
NOTE BOOK	PLOTTED	BY
AREAS CHECKED	TEMPLATE	
	AREAS CHECKED	

MODEL: Default
 FILE NAME: \\sawill-ftp.bentley.com\PIV\DOT\Documents\1103\DOT\612\FAP\612\FAP\612.dwg



USER NAME = andrew.cisler	DESIGNED -	REVISED -
	DRAWN -	REVISED -
PLOT SCALE = 10,0000' / in.	CHECKED -	REVISED -
PLOT DATE = 8/25/2023	DATE -	REVISED -

**STATE OF ILLINOIS
 DEPARTMENT OF TRANSPORTATION**

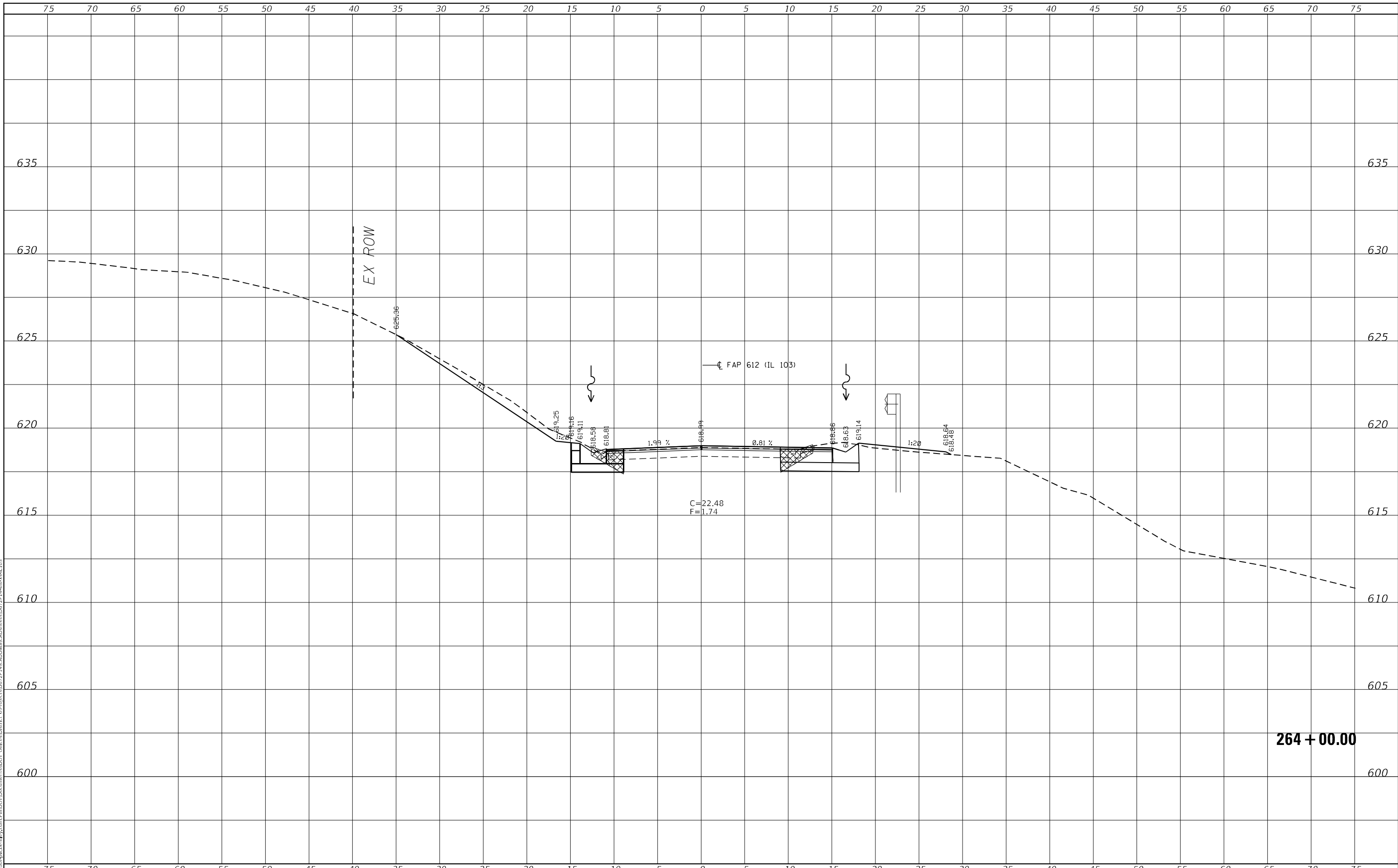
IL 103 CROSS SECTIONS
 SCALE: SHEET 92 OF 139 SHEETS STA. 263+69.42 TO STA. 263+69.42

F.A.P. RTE.	SECTION	COUNTY	TOTAL SHEETS	SHEET NO.
612	101RS-9,BDR1,BP; 102RS-5	SCHUYLER	225	178
CONTRACT NO. 72F14				
ILLINOIS		FED. AID PROJECT		

FINAL SURVEY NO.	SURVEYED	DATE
NOTE BOOK	PLOTTED	BY
AREAS CHECKED	TEMPLATE	
	AREAS CHECKED	

ORIGINAL SURVEY NO.	SURVEYED	DATE
	PLOTTED	BY
	TEMPLATE	
	AREAS CHECKED	

MODEL Default
FILE NAME: J:\w\11012-ppw\11012-ppw\11012-ppw\11012-ppw\11012-ppw\CAD\CAD\CAD\CAD\Sheet672F14.tbl\cs1103



264 + 00.00

USER NAME = andrew.cisler	DESIGNED -	REVISED -
	DRAWN -	REVISED -
PLOT SCALE = 10,0000 ' / in.	CHECKED -	REVISED -
PLOT DATE = 8/23/2023	DATE -	REVISED -

**STATE OF ILLINOIS
DEPARTMENT OF TRANSPORTATION**

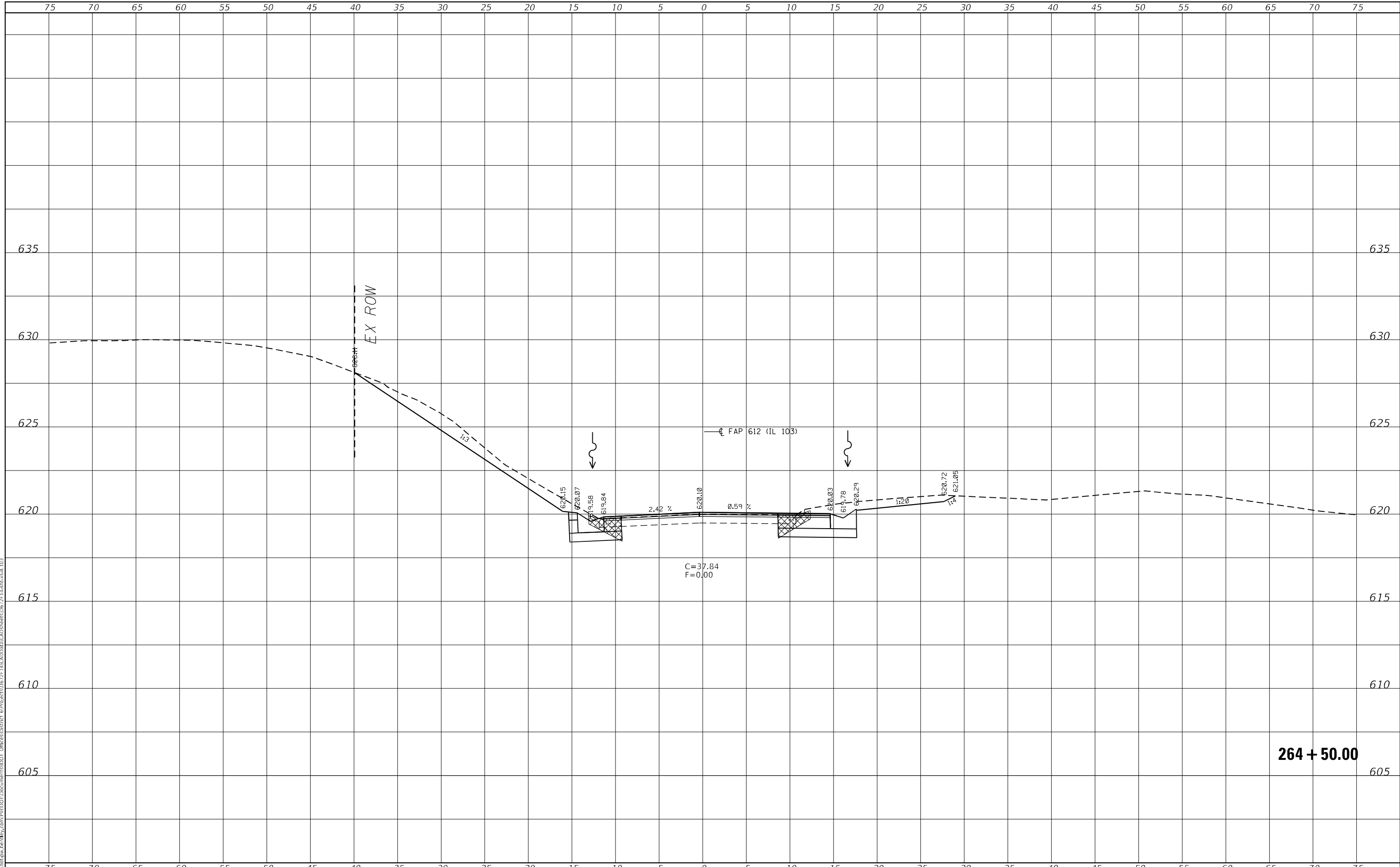
IL 103 CROSS SECTIONS		
SCALE:	SHEET 93 OF 139 SHEETS	STA. 264+00.00 TO STA. 264+00.00

F.A.P. RTE.	SECTION	COUNTY	TOTAL SHEETS	SHEET NO.
612	101RS-9,BDR1,BP; 102RS-5	SCHUYLER	225	179
				CONTRACT NO. 72F14
ILLINOIS FED. AID PROJECT				

FINAL SURVEY NO.	SURVEYED AREAS	BY	DATE

ORIGINAL SURVEY NO.	SURVEYED AREAS	BY	DATE

MODEL: D:\p1\11111\p11111.dwg
FILE NAME: D:\p1\11111\p11111.dwg
C:\Program Files\Autodesk\AutoCAD 2011\acad.dwg
C:\Program Files\Autodesk\AutoCAD 2011\acad.dwg



264 + 50.00

USER NAME = andrew.cisler	DESIGNED -	REVISIED -
	DRAWN -	REVISIED -
PLOT SCALE = 10,0000' / in.	CHECKED -	REVISIED -
PLOT DATE = 8/23/2023	DATE -	REVISIED -

**STATE OF ILLINOIS
DEPARTMENT OF TRANSPORTATION**

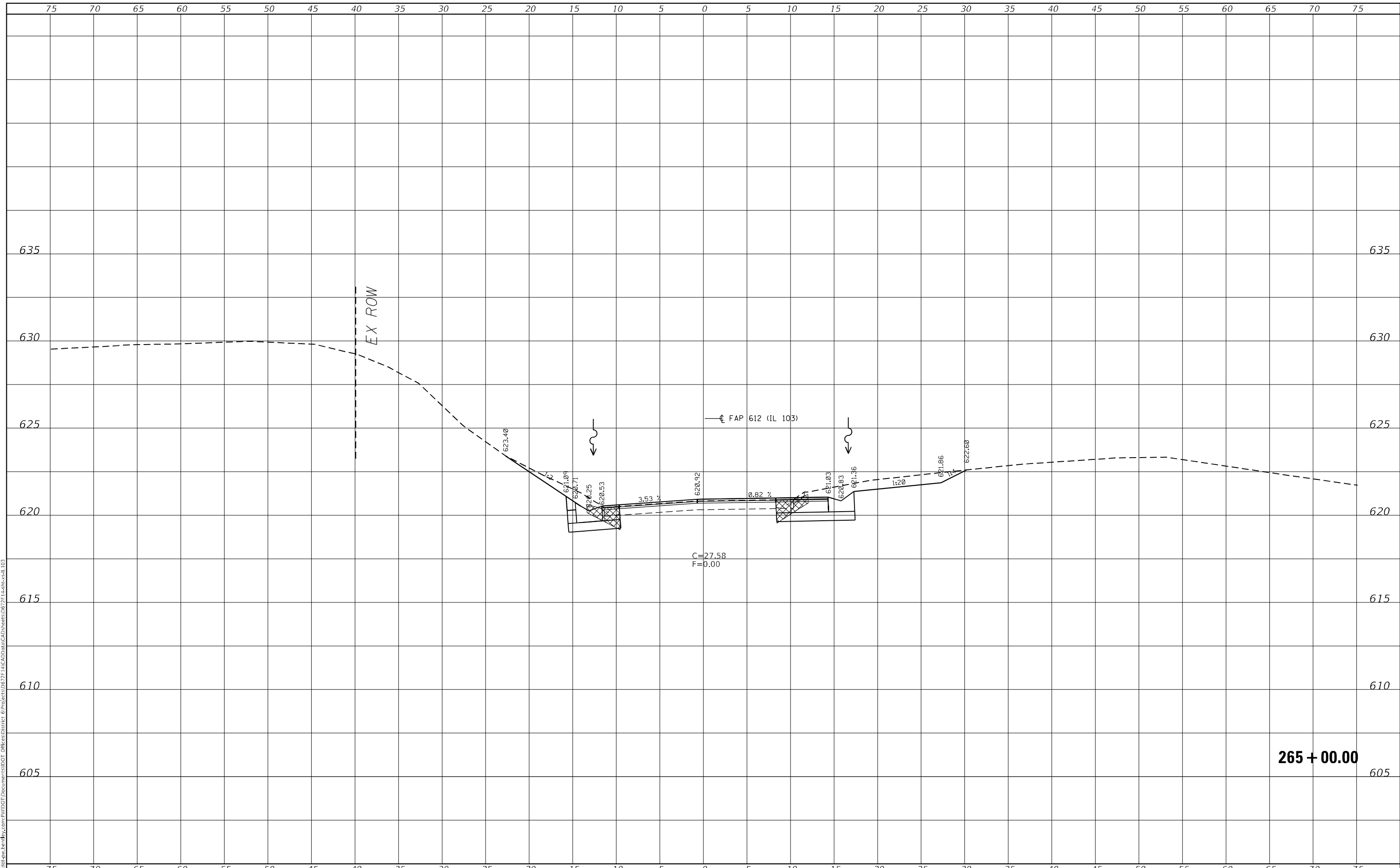
IL 103 CROSS SECTIONS		
SCALE:	SHEET 94 OF 139 SHEETS	STA. 264+50.00 TO STA. 264+50.00

F.A.P. RTE.	SECTION	COUNTY	TOTAL SHEETS	SHEET NO.
612	101RS-9,BDR1,BP; 102RS-5	SCHUYLER	225	180
CONTRACT NO. 72F14				
ILLINOIS FED. AID PROJECT				

FINAL SURVEY NO.	SURVEYED	BY	DATE
NOTE BOOK	PLOTTED		
AREAS CHECKED	TEMPLATE		
	AREAS CHECKED		

ORIGINAL SURVEY NO.	SURVEYED	BY	DATE
NOTE BOOK	PLOTTED		
AREAS CHECKED	TEMPLATE		
	AREAS CHECKED		

MODEL: Definit
 FILE NAME: D:\work\pww\template\comp\pww\DOT\Documents\1103\1103\1103\CAD\1103\CAD\Sheet\0672714.dwg



USER NAME = andrew.cisler	DESIGNED -	REVISED -
	DRAWN -	REVISED -
PLOT SCALE = 10,0000 * / in.	CHECKED -	REVISED -
PLOT DATE = 8/23/2023	DATE -	REVISED -

**STATE OF ILLINOIS
 DEPARTMENT OF TRANSPORTATION**

IL 103 CROSS SECTIONS

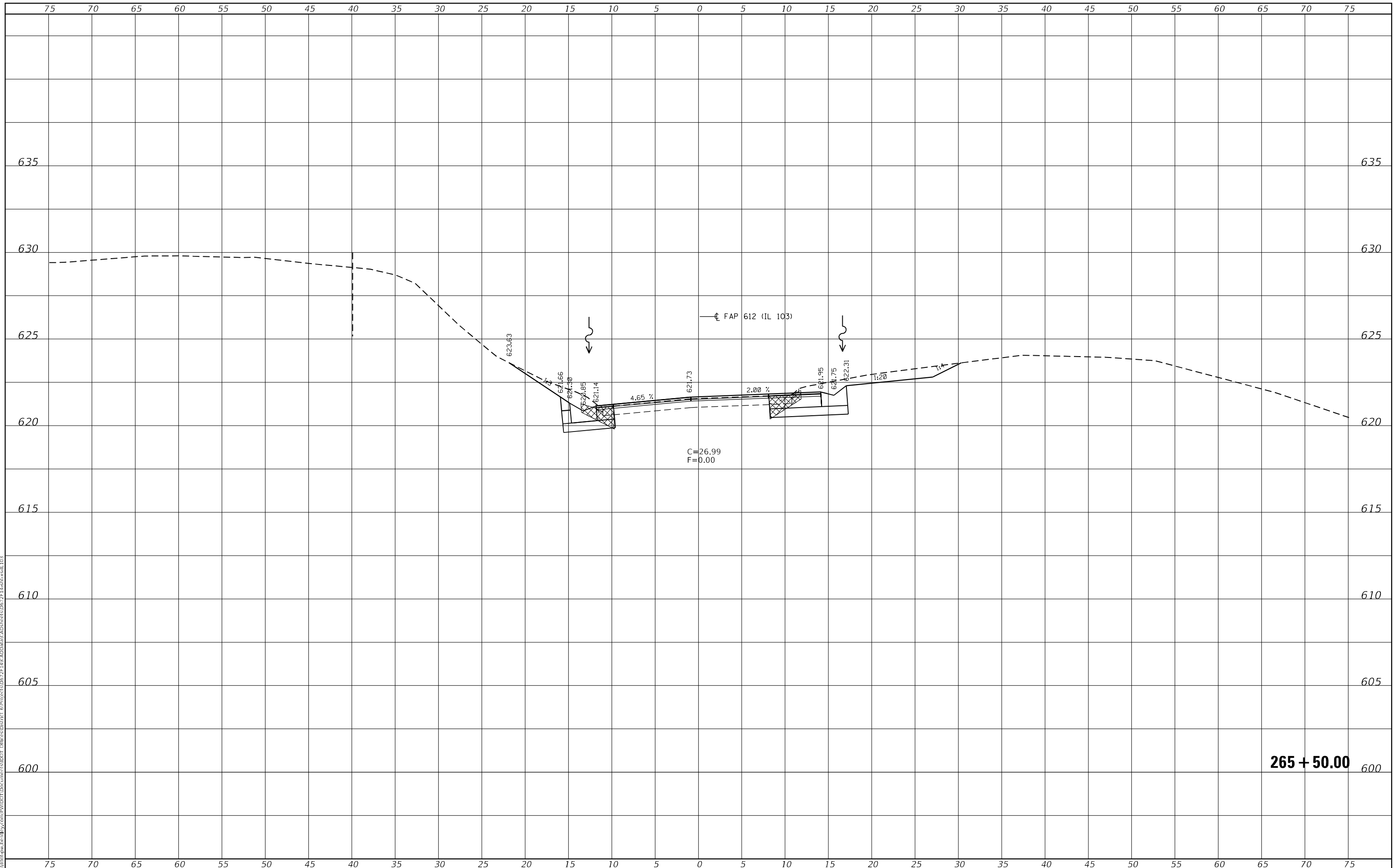
SCALE: SHEET 95 OF 139 SHEETS STA. 265+00.00 TO STA. 265+00.00

F.A.P. RTE.	SECTION	COUNTY	TOTAL SHEETS	SHEET NO.
612	101RS-9,BDR1,BP; 102RS-5	SCHUYLER	225	181
CONTRACT NO. 72F14				
ILLINOIS FED. AID PROJECT				

FINAL SURVEY NO.	SURVEYED	DATE
NOTE BOOK	PLOTTED	
	TEMPLATE	
	AREAS CHECKED	

ORIGINAL SURVEY NO.	SURVEYED	DATE
	PLOTTED	
	TEMPLATE	
	AREAS CHECKED	

MODEL: Default
 FILE NAME: D:\Illinois\paw\temp\by\comp\PIV\DOT\Documents\181807\DOT\Projects\B672F4\CAD\Draw\CAD\Sheet\B672F4.dwg\csl103



USER NAME = andrew.cisler	DESIGNED -	REVISED -
	DRAWN -	REVISED -
PLOT SCALE = 10,0000 ' / in.	CHECKED -	REVISED -
PLOT DATE = 8/23/2023	DATE -	REVISED -

**STATE OF ILLINOIS
 DEPARTMENT OF TRANSPORTATION**

IL 103 CROSS SECTIONS

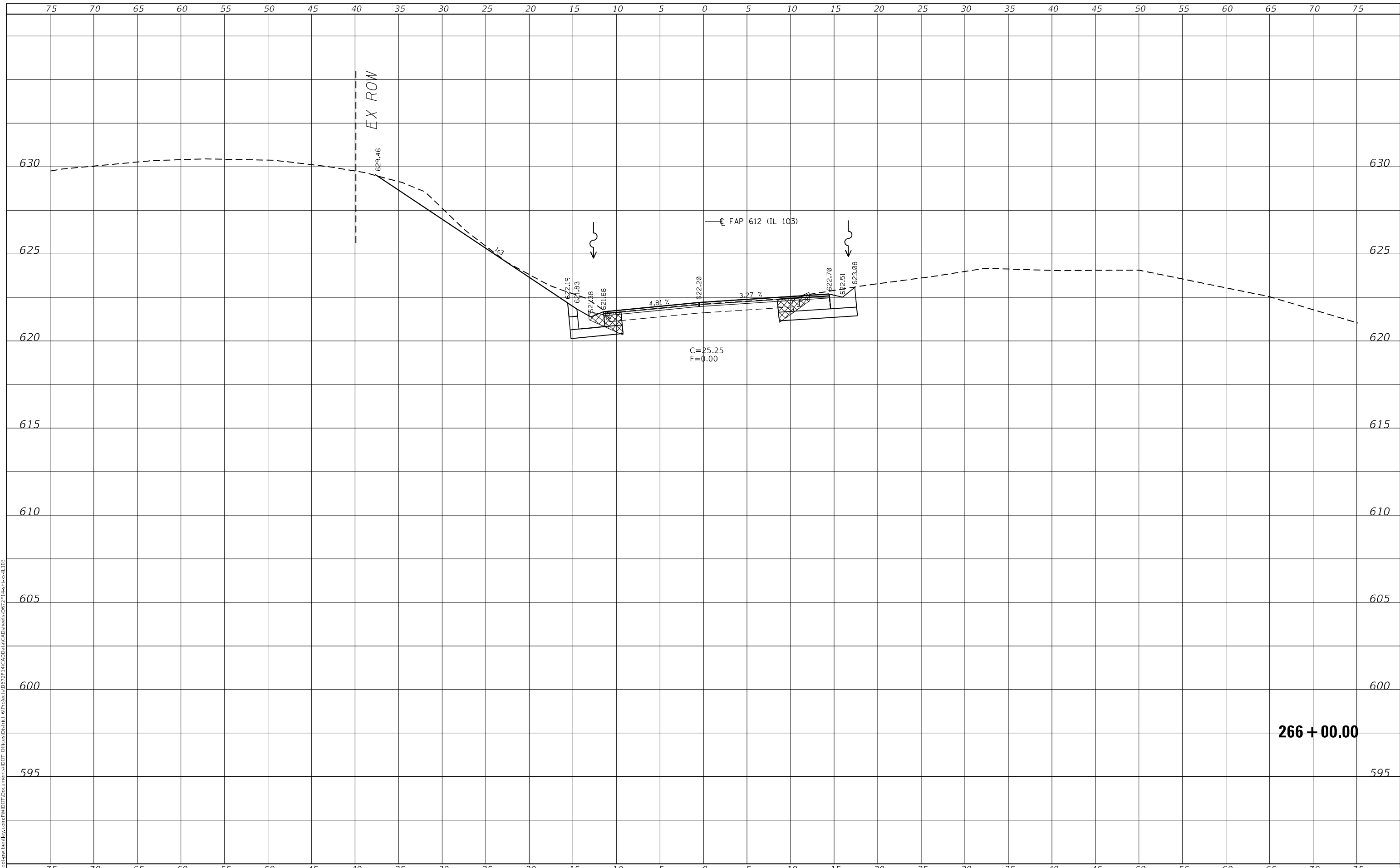
SCALE: SHEET 96 OF 139 SHEETS STA. 265+50.00 TO STA. 265+50.00

F.A.P. RTE.	SECTION	COUNTY	TOTAL SHEETS	SHEET NO.
612	101RS-9,BDR1,BP; 102RS-5	SCHUYLER	225	182
				CONTRACT NO. 72F14
				ILLINOIS FED. AID PROJECT

FINAL SURVEY NO.	SURVEYED	DATE
NOTE BOOK	PLOTTED	BY
AREAS CHECKED	TEMPLATE	
	AREAS	

ORIGINAL SURVEY NO.	SURVEYED	DATE
	PLOTTED	BY
	TEMPLATE	
	AREAS	

MODEL: Default
 FILE NAME: \\sullivan-pw-bentley.com\pwworkspace\103\DOT\Documents\103\DOT\103\CAD\Drawings\CAD\Sheet\612\612.dwg



USER NAME = andrew.cisler	DESIGNED -	REVISED -
	DRAWN -	REVISED -
PLOT SCALE = 10,0000 ' / in.	CHECKED -	REVISED -
PLOT DATE = 8/23/2023	DATE -	REVISED -

**STATE OF ILLINOIS
 DEPARTMENT OF TRANSPORTATION**

IL 103 CROSS SECTIONS

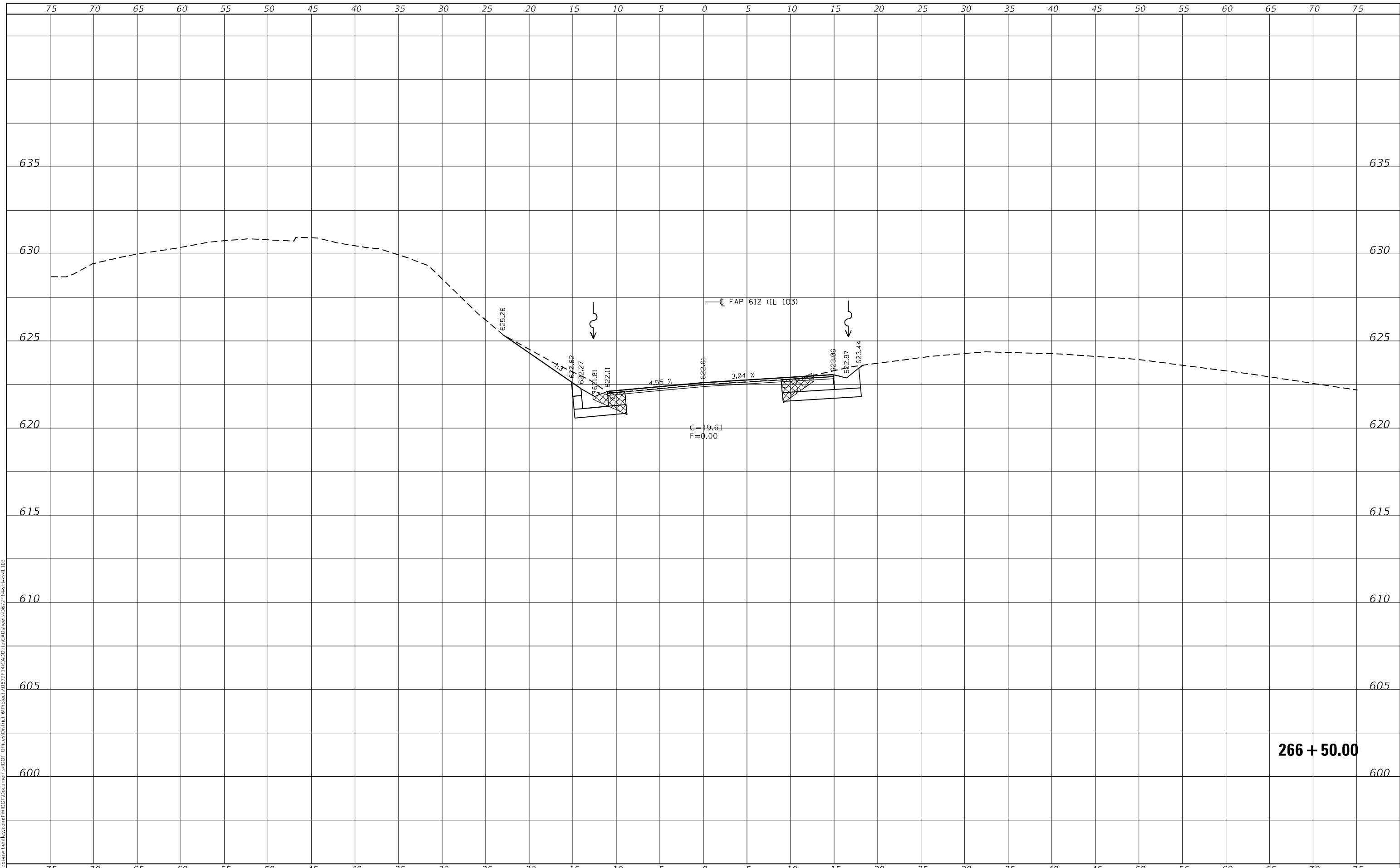
SCALE: SHEET 97 OF 139 SHEETS STA. 266+00.00 TO STA. 266+00.00

F.A.P. RTE.	SECTION	COUNTY	TOTAL SHEETS	SHEET NO.
612	101RS-9,BDR1,BP; 102RS-5	SCHUYLER	225	183
CONTRACT NO. 72F14				
ILLINOIS FED. AID PROJECT				

FINAL SURVEY NO.	SURVEYED	BY	DATE
NOTE BOOK	PLOTTED		
	TEMPLATE		
	AREAS CHECKED		
	AREAS CHECKED		

ORIGINAL SURVEY NO.	SURVEYED	BY	DATE
NOTE BOOK	PLOTTED		
	TEMPLATE		
	AREAS CHECKED		
	AREAS CHECKED		

MODEL: Definit
 FILE NAME: D:\work\pww\hwy\com\pww\DOT\Documents\103\103\103\CAD\Drawings\CAD\Sheets\0672714\shxcsl_103



USER NAME = andrew.cisler	DESIGNED -	REVISED -
	DRAWN -	REVISED -
PLOT SCALE = 10,0000 * / in.	CHECKED -	REVISED -
PLOT DATE = 8/23/2023	DATE -	REVISED -

**STATE OF ILLINOIS
 DEPARTMENT OF TRANSPORTATION**

IL 103 CROSS SECTIONS
 SCALE: SHEET 98 OF 139 SHEETS STA. 266+50.00 TO STA. 266+50.00

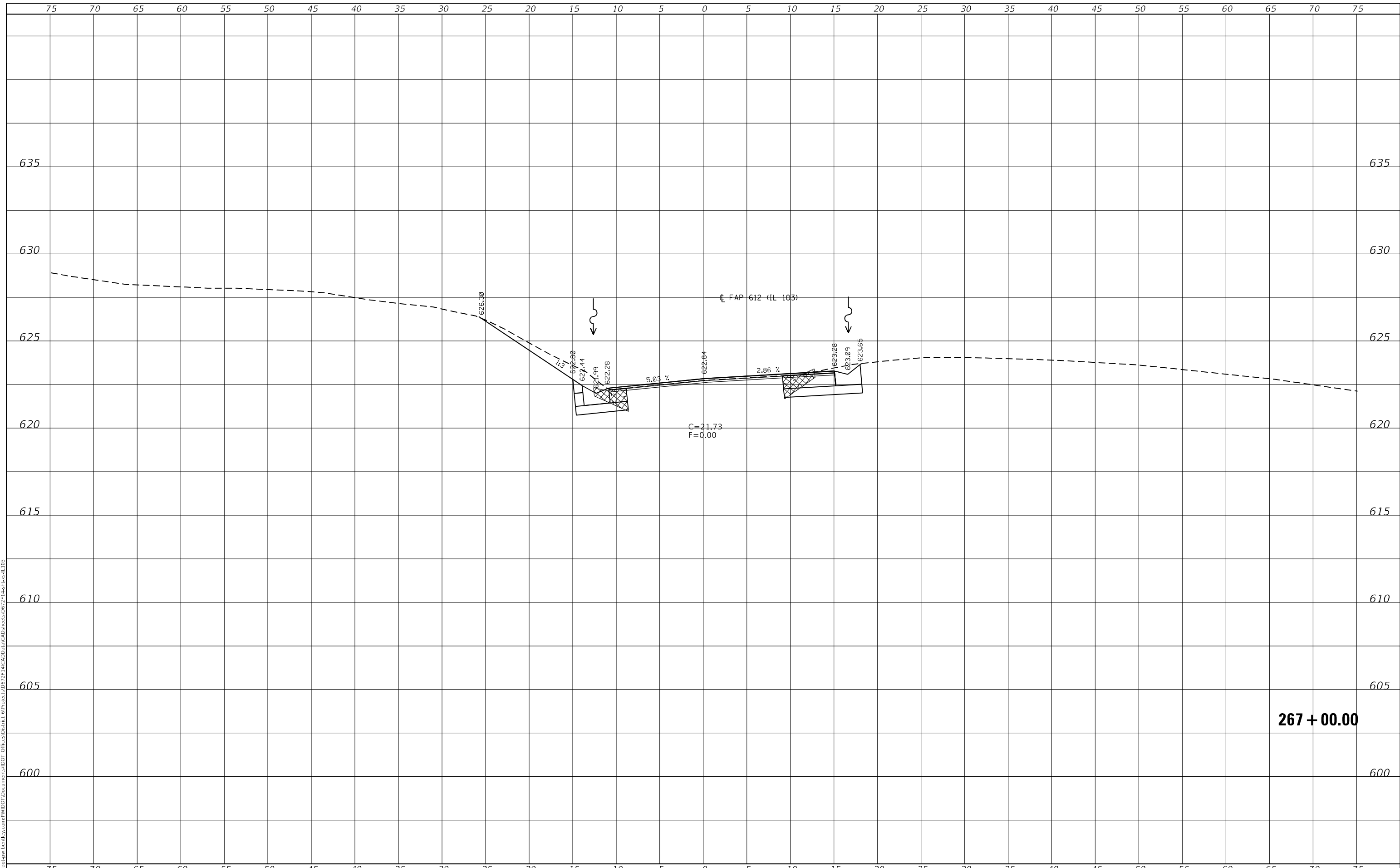
F.A.P. RTE.	SECTION	COUNTY	TOTAL SHEETS	SHEET NO.
612	101RS-9,BDR1,BP; 102RS-5	SCHUYLER	225	184
CONTRACT NO. 72F14				
ILLINOIS FED. AID PROJECT				

266 + 50.00

FINAL SURVEY NO.	SURVEYED	BY	DATE
NOTE BOOK	PLOTTED		
	TEMPLATE		
	AREAS CHECKED		
	AREAS CHECKED		

ORIGINAL SURVEY NO.	SURVEYED	BY	DATE
NOTE BOOK	PLOTTED		
	TEMPLATE		
	AREAS CHECKED		
	AREAS CHECKED		

MODEL: Default
 FILE NAME: \\pww\pww\template\com\PIV\DOT\Documents\103\DOT\Office\2022\DOT\Projects\0672F14\CADD\plan\CAD\sheet\0672F14sheet103



USER NAME = andrew.cisler	DESIGNED -	REVISED -
	DRAWN -	REVISED -
PLOT SCALE = 10,0000 ' / in.	CHECKED -	REVISED -
PLOT DATE = 8/23/2023	DATE -	REVISED -

**STATE OF ILLINOIS
 DEPARTMENT OF TRANSPORTATION**

IL 103 CROSS SECTIONS

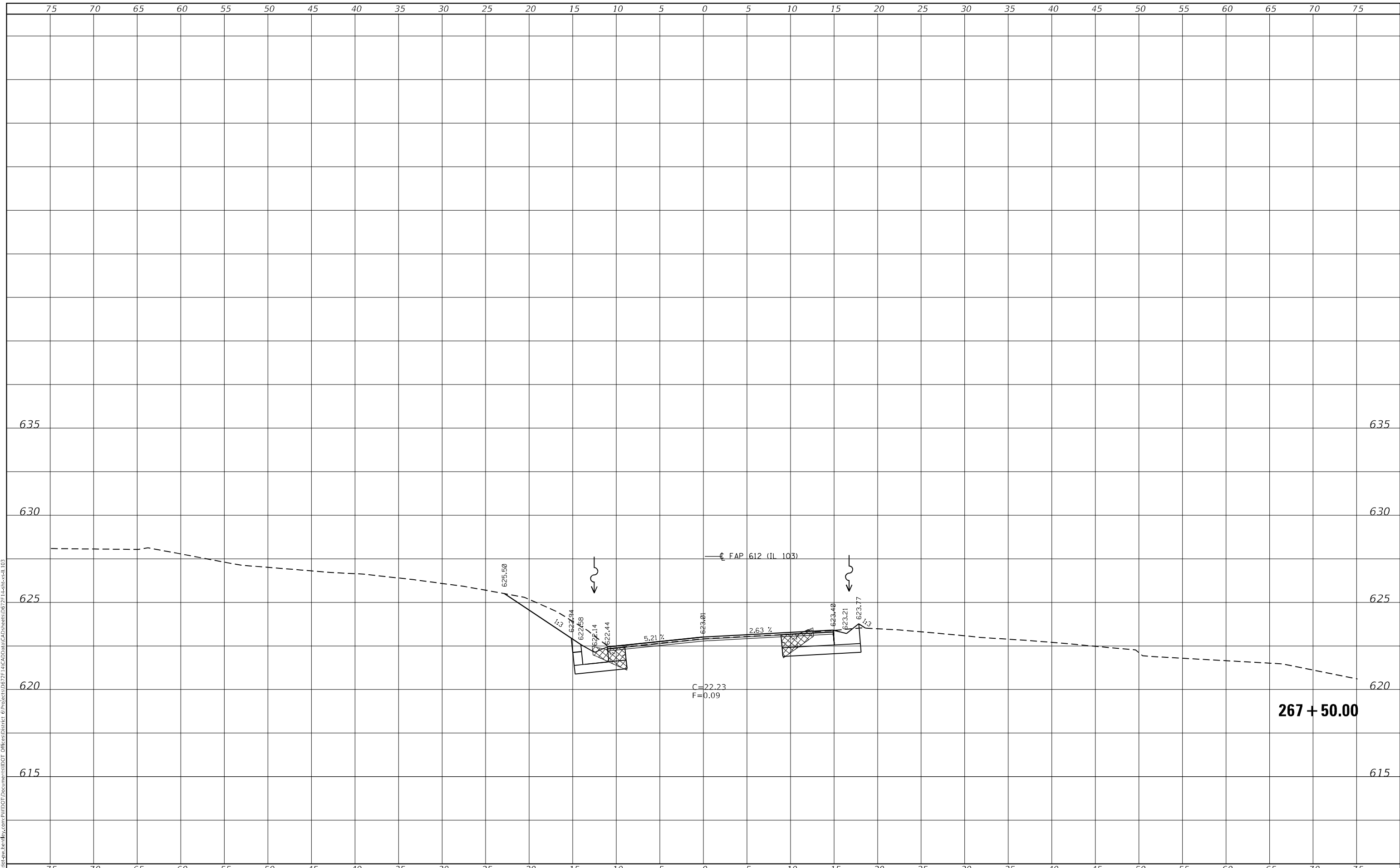
SCALE: SHEET 99 OF 139 SHEETS STA. 267+00.00 TO STA. 267+00.00

F.A.P. RTE.	SECTION	COUNTY	TOTAL SHEETS	SHEET NO.
612	101RS-9,BDR1,BP; 102RS-5	SCHUYLER	225	185
CONTRACT NO. 72F14				
ILLINOIS FED. AID PROJECT				

FINAL SURVEY NO.	SURVEYED	BY	DATE
NOTE BOOK	PLOTTED		
AREAS CHECKED	TEMPLATE		
	AREAS CHECKED		

ORIGINAL SURVEY NO.	SURVEYED	BY	DATE
	PLOTTED		
	TEMPLATE		
	AREAS CHECKED		
	AREAS CHECKED		

MODEL: Definit
FILE NAME: D:\work\pww\templey.com\PIV\DOT\Documents\103\DOT\612\Fig\612.dwg
C:\Users\andrew.cisler\AppData\Local\Temp\14\CAD\DrawCAD\Sheet612\Fig\612.dwg



USER NAME = andrew.cisler	DESIGNED -	REVISED -
	DRAWN -	REVISED -
PLOT SCALE = 10,0000 * / in.	CHECKED -	REVISED -
PLOT DATE = 8/23/2023	DATE -	REVISED -

**STATE OF ILLINOIS
DEPARTMENT OF TRANSPORTATION**

IL 103 CROSS SECTIONS

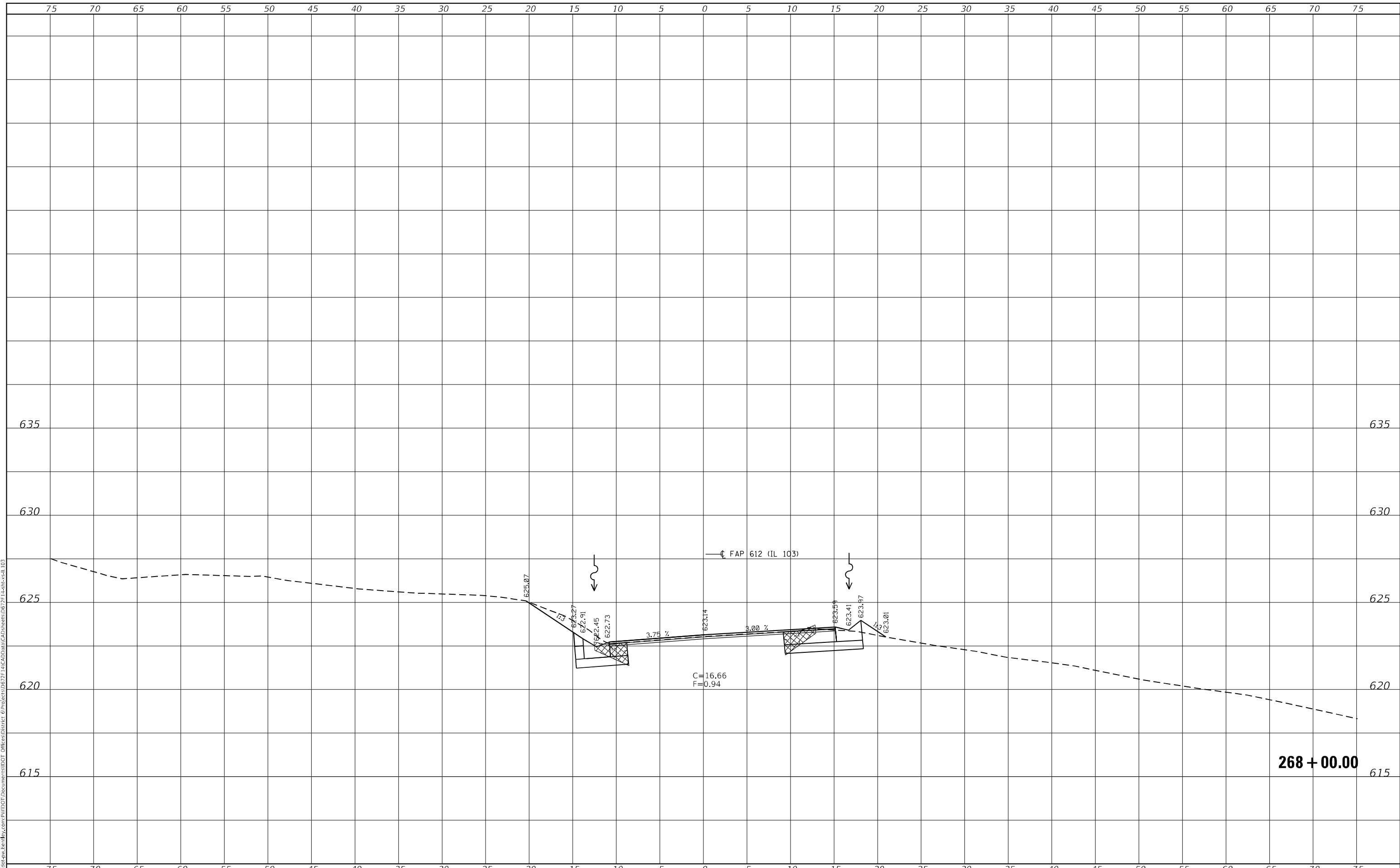
SCALE: SHEET 100 OF 139 SHEETS STA. 267+50.00 TO STA. 267+50.00

F.A.P. RTE.	SECTION	COUNTY	TOTAL SHEETS	SHEET NO.
612	101RS-9,BDR1,BP; 102RS-5	SCHUYLER	225	186
CONTRACT NO. 72F14				
ILLINOIS FED. AID PROJECT				

FINAL SURVEY NO.	SURVEYED	BY	DATE
	PLOTTED		
	TEMPLATE		
	AREAS CHECKED		

ORIGINAL SURVEY NO.	SURVEYED	BY	DATE
	PLOTTED		
	TEMPLATE		
	AREAS CHECKED		

MODEL: Definit
 FILE NAME: D:\work\pww\templey.com\PIV\DOT\Documents\1101\DOT\Drawings\1101\1101-CAD\Drawings\CAD\Sheet\0672714.dwg:sc1.103



USER NAME = andrew.cisler	DESIGNED -	REVISED -
	DRAWN -	REVISED -
PLOT SCALE = 10,0000 * / in.	CHECKED -	REVISED -
PLOT DATE = 8/23/2023	DATE -	REVISED -

**STATE OF ILLINOIS
 DEPARTMENT OF TRANSPORTATION**

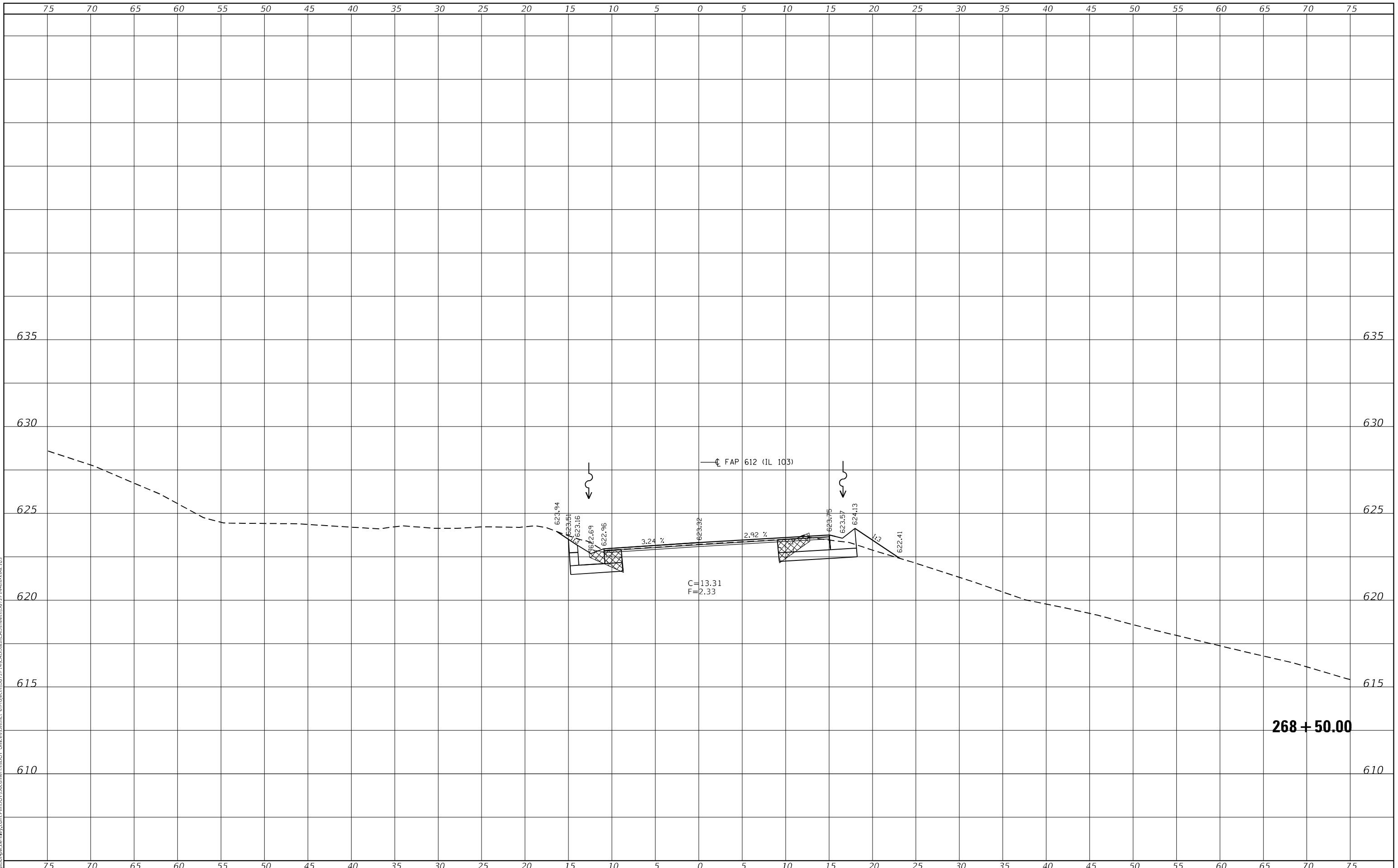
IL 103 CROSS SECTIONS			
SCALE:	SHEET 101 OF 139 SHEETS	STA. 268+00.00	TO STA. 268+00.00

F.A.P. RTE.	SECTION	COUNTY	TOTAL SHEETS	SHEET NO.
612	101RS-9,BDR1,BP; 102RS-5	SCHUYLER	225	187
			CONTRACT NO. 72F14	
ILLINOIS FED. AID PROJECT				

FINAL SURVEY NO.	SURVEYED	DATE
NOTE BOOK	PLOTTED	BY
AREAS CHECKED	TEMPLATE	
	AREAS CHECKED	

ORIGINAL SURVEY NO.	SURVEYED	DATE
NOTE BOOK	PLOTTED	BY
AREAS CHECKED	TEMPLATE	
	AREAS CHECKED	

MODEL: Definit
FILE NAME: D:\work\pww\template\cont\pww\DOT\Documents\DOT Office\Drawings\103\103.dwg
D:\work\pww\template\cont\pww\DOT\Documents\DOT Office\Drawings\103\103.dwg



USER NAME = andrew.cisler	DESIGNED -	REVISED -
	DRAWN -	REVISED -
PLOT SCALE = 10,0000 * / in.	CHECKED -	REVISED -
PLOT DATE = 8/23/2023	DATE -	REVISED -

**STATE OF ILLINOIS
DEPARTMENT OF TRANSPORTATION**

IL 103 CROSS SECTIONS

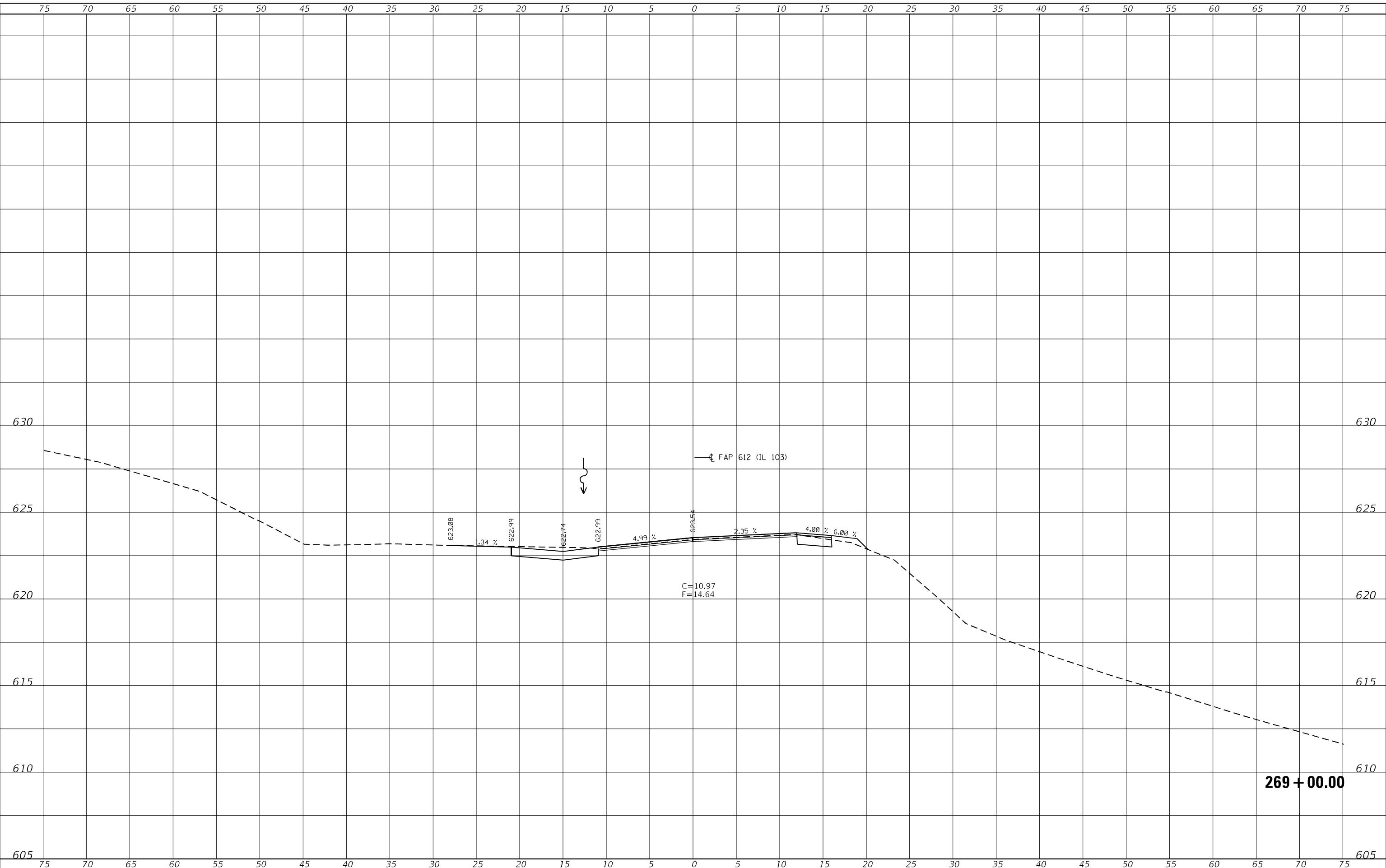
SCALE: SHEET 102 OF 139 SHEETS STA. 268+50.00 TO STA. 268+50.00

F.A.P. RTE.	SECTION	COUNTY	TOTAL SHEETS	SHEET NO.
612	101RS-9,BDR1,BP; 102RS-5	SCHUYLER	225	188
				CONTRACT NO. 72F14
ILLINOIS FED. AID PROJECT				

FINAL SURVEY NO.	SURVEYED	BY	DATE
NOTE BOOK	PLOTTED		
AREAS CHECKED	TEMPLATE		
	AREAS CHECKED		

ORIGINAL SURVEY NO.	SURVEYED	BY	DATE
NOTE BOOK	PLOTTED		
AREAS CHECKED	TEMPLATE		
	AREAS CHECKED		

MODEL: D:\mtr\...
 FILE NAME: D:\mtr\...
 PROJECT: 101RS-9, BDR1, BP, 102RS-5



USER NAME = andrew.cisler	DESIGNED -	REVISED -
	DRAWN -	REVISED -
PLOT SCALE = 10,0000' / in.	CHECKED -	REVISED -
PLOT DATE = 8/23/2023	DATE -	REVISED -

**STATE OF ILLINOIS
 DEPARTMENT OF TRANSPORTATION**

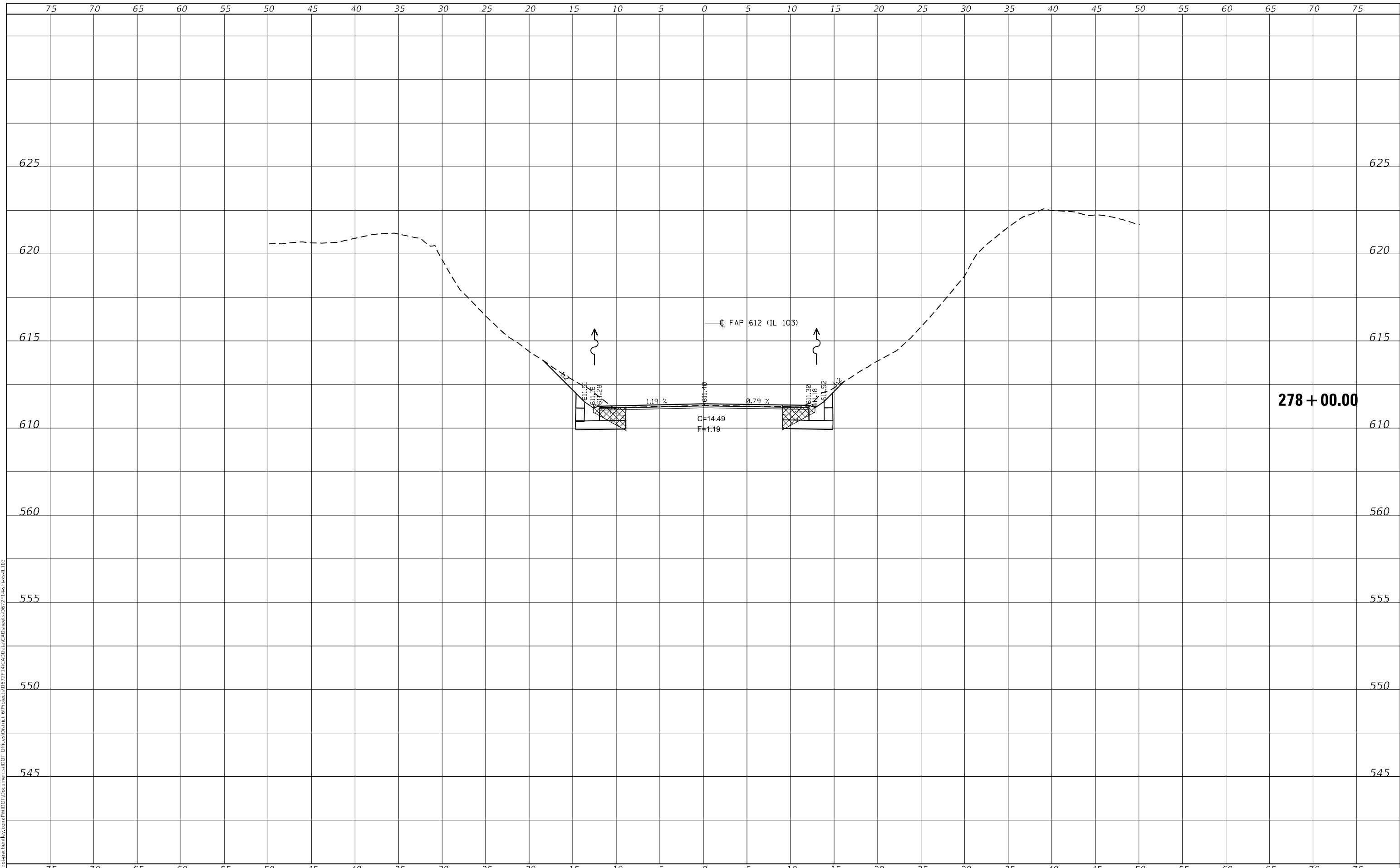
IL 103 CROSS SECTIONS	
SCALE:	SHEET 103 OF 139 SHEETS
STA. 269+00.00 TO STA. 269+00.00	

F.A.P. RTE.	SECTION	COUNTY	TOTAL SHEETS	SHEET NO.
612	101RS-9,BDR1,BP; 102RS-5	SCHUYLER	225	189
CONTRACT NO. 72F14				
ILLINOIS FED. AID PROJECT				

FINAL SURVEY NO.	SURVEYED	BY	DATE
NOTE BOOK	PLOTTED		
	TEMPLATE		
	AREAS CHECKED		

ORIGINAL SURVEY NO.	SURVEYED	BY	DATE
	PLOTTED		
	TEMPLATE		
	AREAS CHECKED		

MODEL: Definit
FILE NAME: D:\work\pww\templey.com\PROJECTS\DOT\Documents\103\103\103\CAD\DATA\CAD\Sheet\0672714.dwg\csl_103



USER NAME = andrew.cisler	DESIGNED -	REVISED -
	DRAWN -	REVISED -
PLOT SCALE = 10,0000 * / in.	CHECKED -	REVISED -
PLOT DATE = 8/23/2023	DATE -	REVISED -

**STATE OF ILLINOIS
DEPARTMENT OF TRANSPORTATION**

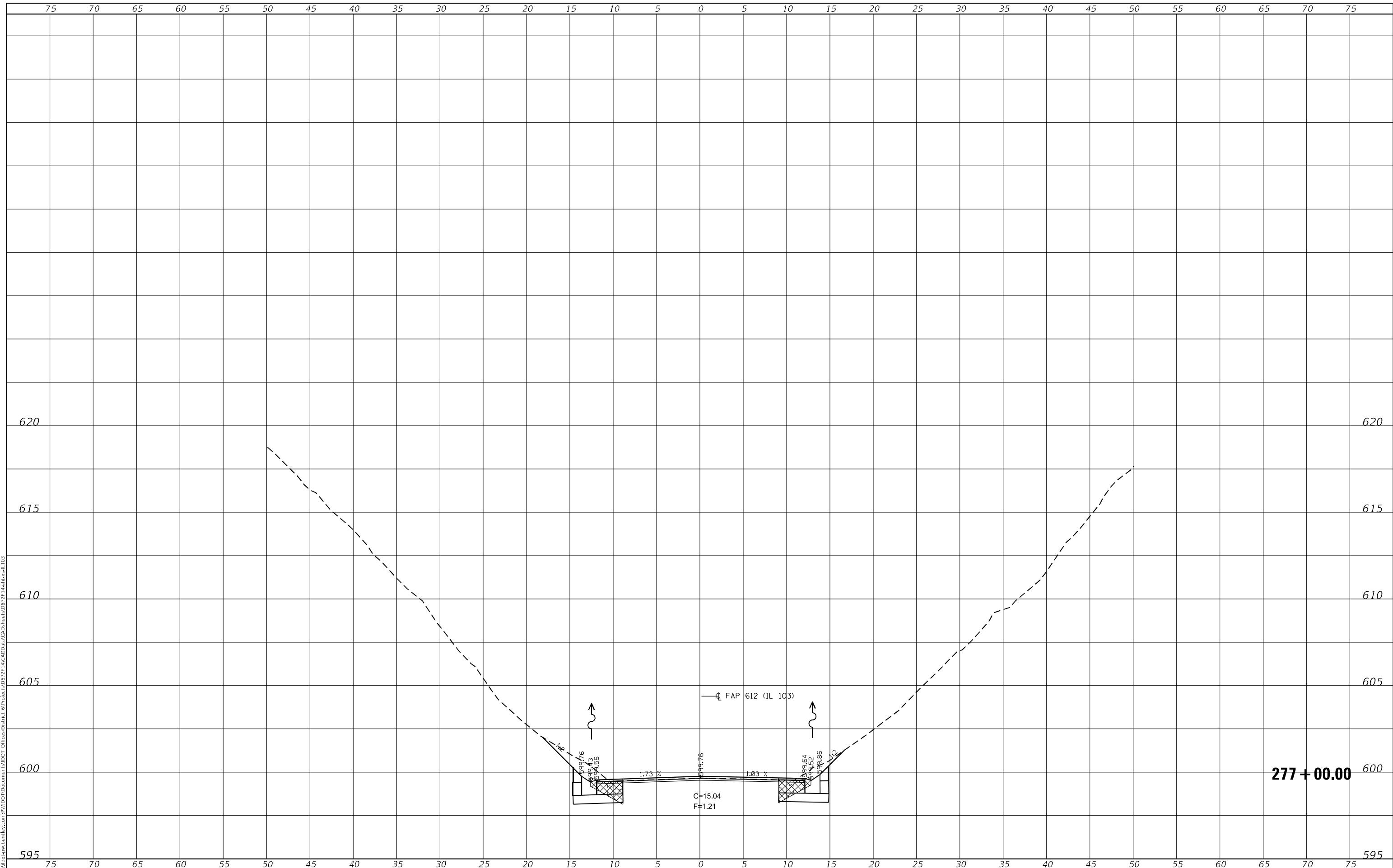
IL 103 CROSS SECTIONS	
SCALE:	SHEET 104 OF 139 SHEETS STA. 115+00.00 TO STA. 278+00.00

F.A.P. RTE.	SECTION	COUNTY	TOTAL SHEETS	SHEET NO.
612	101RS-9,BDR1,BP; 102RS-5	SCHUYLER	225	190
				CONTRACT NO. 72F14
ILLINOIS FED. AID PROJECT				

FINAL SURVEY NO.	SURVEYED	BY	DATE
NOTE BOOK	PLOTTED		
AREAS CHECKED	TEMPLATE		
	AREAS CHECKED		

ORIGINAL SURVEY NO.	SURVEYED	BY	DATE
NOTE BOOK	PLOTTED		
AREAS CHECKED	TEMPLATE		
	AREAS CHECKED		

MODEL: Definit
 FILE NAME: D:\work\pww\template\cont\pww\DOT\Documents\DOT Office\st103\DOT Office\st103\CAD\st103\CAD\st103.dwg



USER NAME = andrew.cisler	DESIGNED -	REVISIED -
	DRAWN -	REVISIED -
PLOT SCALE = 10,0000 * / in.	CHECKED -	REVISIED -
PLOT DATE = 8/23/2023	DATE -	REVISIED -

**STATE OF ILLINOIS
 DEPARTMENT OF TRANSPORTATION**

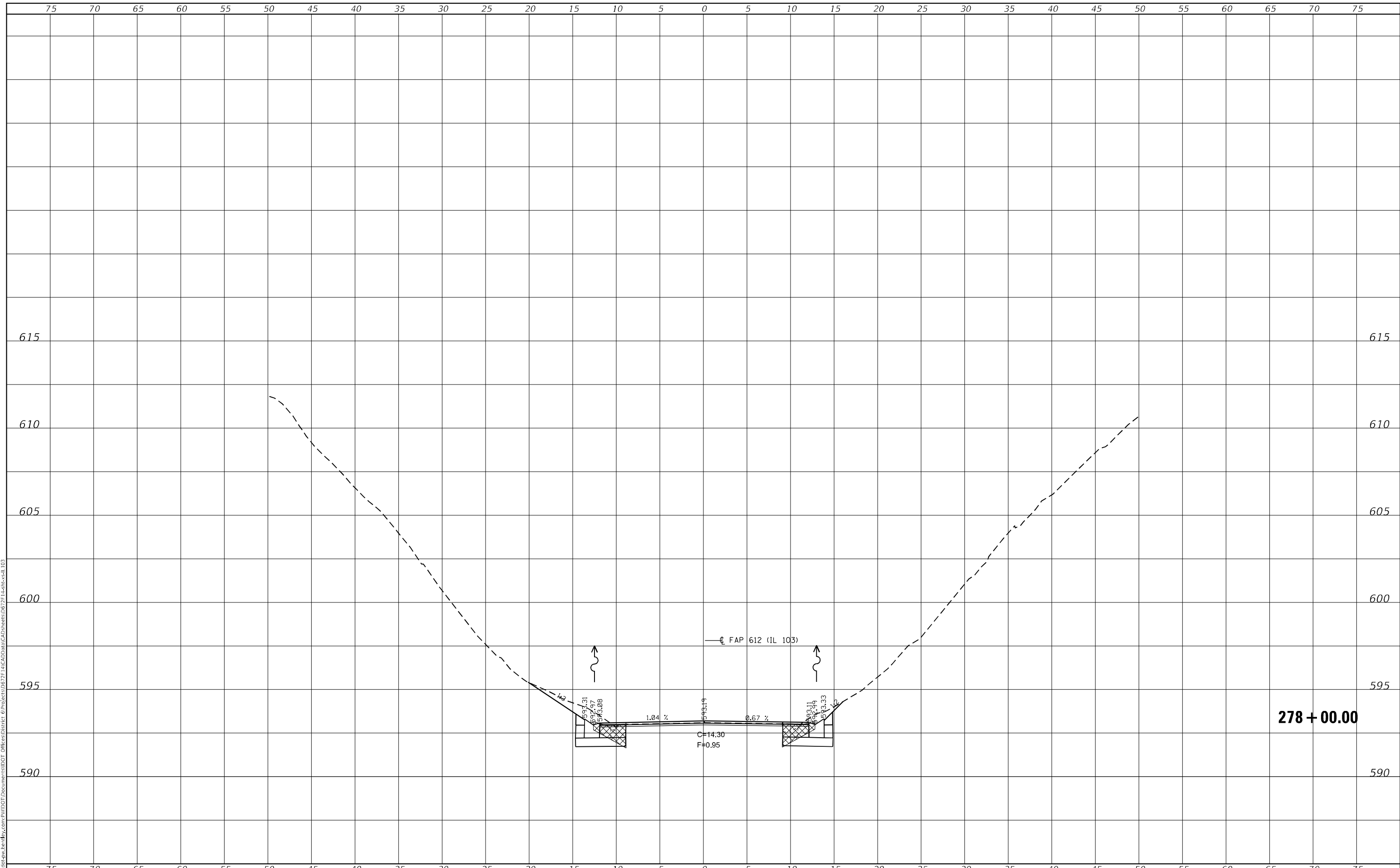
IL 103 CROSS SECTIONS			
SCALE:	SHEET 106 OF 139 SHEETS	STA. 277+00.00	TO STA. 277+00.00

F.A.P. RTE.	SECTION	COUNTY	TOTAL SHEETS	SHEET NO.
612	101RS-9,BDR1,BP; 102RS-5	SCHUYLER	225	192
CONTRACT NO. 72F14				
ILLINOIS FED. AID PROJECT				

FINAL SURVEY NO.	SURVEYED	BY	DATE
NOTE BOOK	PLOTTED		
AREAS CHECKED	TEMPLATE		
	AREAS CHECKED		

ORIGINAL SURVEY NO.	SURVEYED	BY	DATE
NOTE BOOK	PLOTTED		
AREAS CHECKED	TEMPLATE		
	AREAS CHECKED		

MODEL: D:\mtr\...
 FILE NAME: D:\mtr\...
 PROJECT: 103



USER NAME = andrew.cisler	DESIGNED -	REVISED -
	DRAWN -	REVISED -
PLOT SCALE = 10,0000 * / in.	CHECKED -	REVISED -
PLOT DATE = 8/23/2023	DATE -	REVISED -

**STATE OF ILLINOIS
 DEPARTMENT OF TRANSPORTATION**

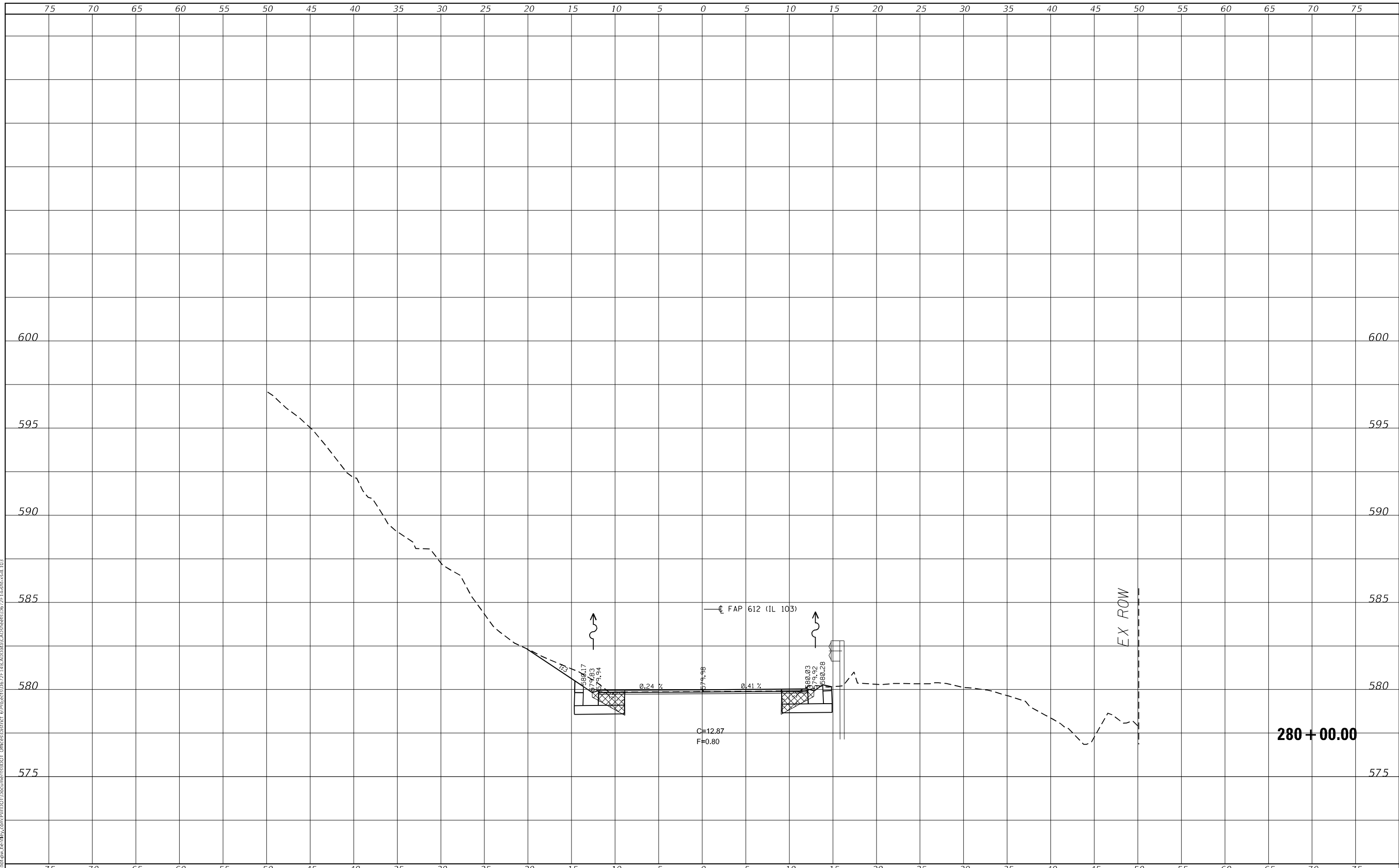
IL 103 CROSS SECTIONS			
SCALE:	SHEET 107 OF 139 SHEETS	STA. 278+00.00	TO STA. 278+00.00

F.A.P. RTE.	SECTION	COUNTY	TOTAL SHEETS	SHEET NO.
612	101RS-9,BDR1,BP; 102RS-5	SCHUYLER	225	193
CONTRACT NO. 72F14				
ILLINOIS FED. AID PROJECT				

FINAL SURVEY NO.	SURVEYED	BY	DATE
NOTE BOOK	PLOTTED		
	TEMPLATE		
	AREAS CHECKED		
	AREAS CHECKED		

ORIGINAL SURVEY NO.	SURVEYED	BY	DATE
NOTE BOOK	PLOTTED		
	TEMPLATE		
	AREAS CHECKED		
	AREAS CHECKED		

MODEL: Definit
FILE NAME: D:\work\pww\temp\pww\DOT Documents\103\DOT Office\103\DOT Office\103\CAD\103\CAD\Sheet103.dwg



USER NAME = andrew.cisler	DESIGNED -	REVISIED -
	DRAWN -	REVISIED -
PLOT SCALE = 10,0000 */ in.	CHECKED -	REVISIED -
PLOT DATE = 8/23/2023	DATE -	REVISIED -

**STATE OF ILLINOIS
DEPARTMENT OF TRANSPORTATION**

IL 103 CROSS SECTIONS

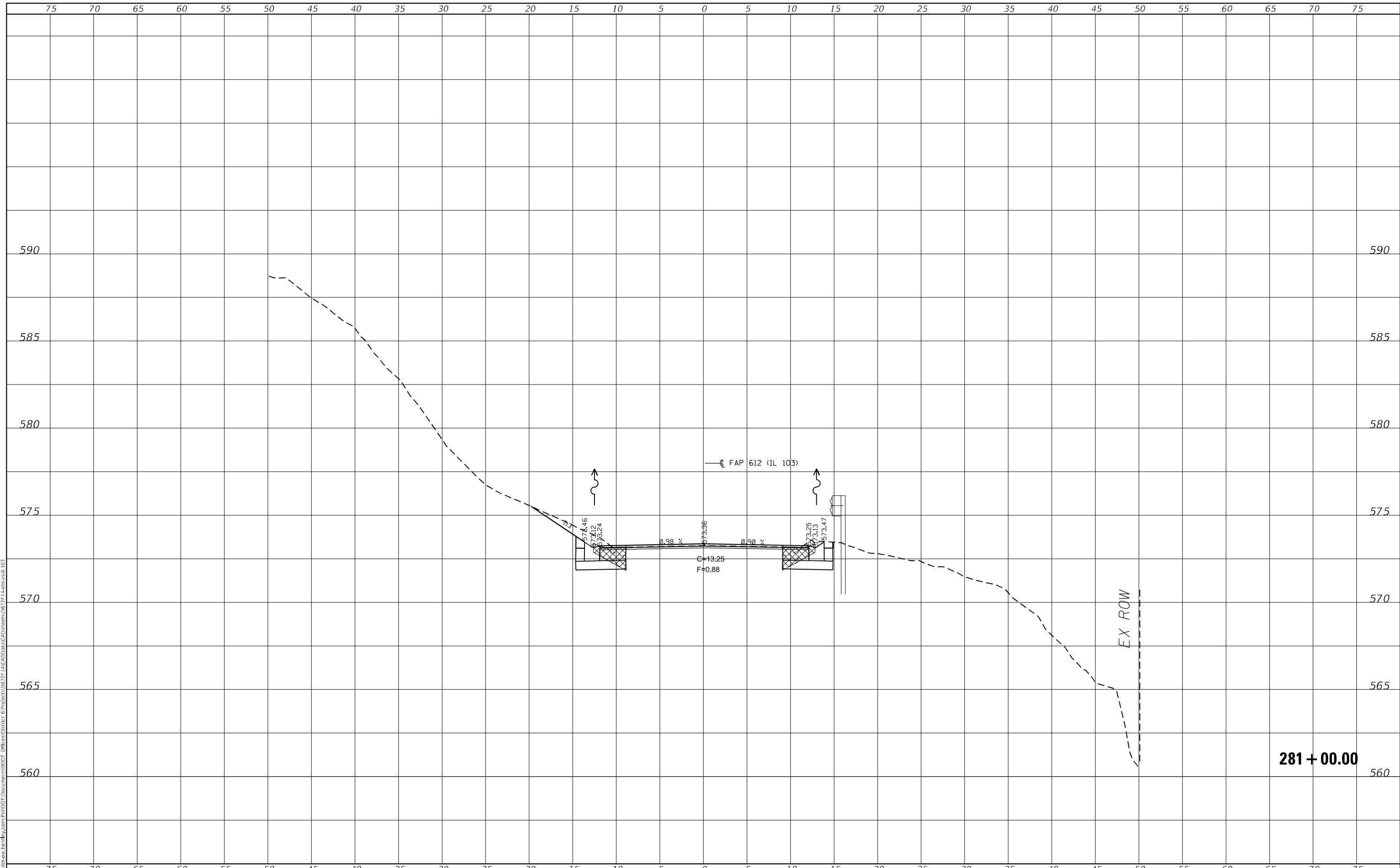
SCALE: SHEET 109 OF 139 SHEETS STA. 280+00.00 TO STA. 280+00.00

F.A.P. RTE.	SECTION	COUNTY	TOTAL SHEETS	SHEET NO.
612	101RS-9,BDR1,BP; 102RS-5	SCHUYLER	225	195
			CONTRACT NO. 72F14	
			ILLINOIS FED. AID PROJECT	

FINAL SURVEY NO.	SURVEYED	BY	DATE
NOTE BOOK	PLOTTED		
AREAS CHECKED	TEMPLATE		
	AREAS CHECKED		

ORIGINAL SURVEY NO.	SURVEYED	BY	DATE
NOTE BOOK	PLOTTED		
AREAS CHECKED	TEMPLATE		
	AREAS CHECKED		

MODEL: Definit
 FILE NAME: D:\work\pww\templey.com\PIV\DOT\Documents\1103\DOT\Drawings\1103\CAD\1103\CAD\Sheet0672F14.dwg



USER NAME = andrew.cisler	DESIGNED -	REVISED -
	DRAWN -	REVISED -
PLOT SCALE = 10,0000 * / in.	CHECKED -	REVISED -
PLOT DATE = 8/23/2023	DATE -	REVISED -

**STATE OF ILLINOIS
 DEPARTMENT OF TRANSPORTATION**

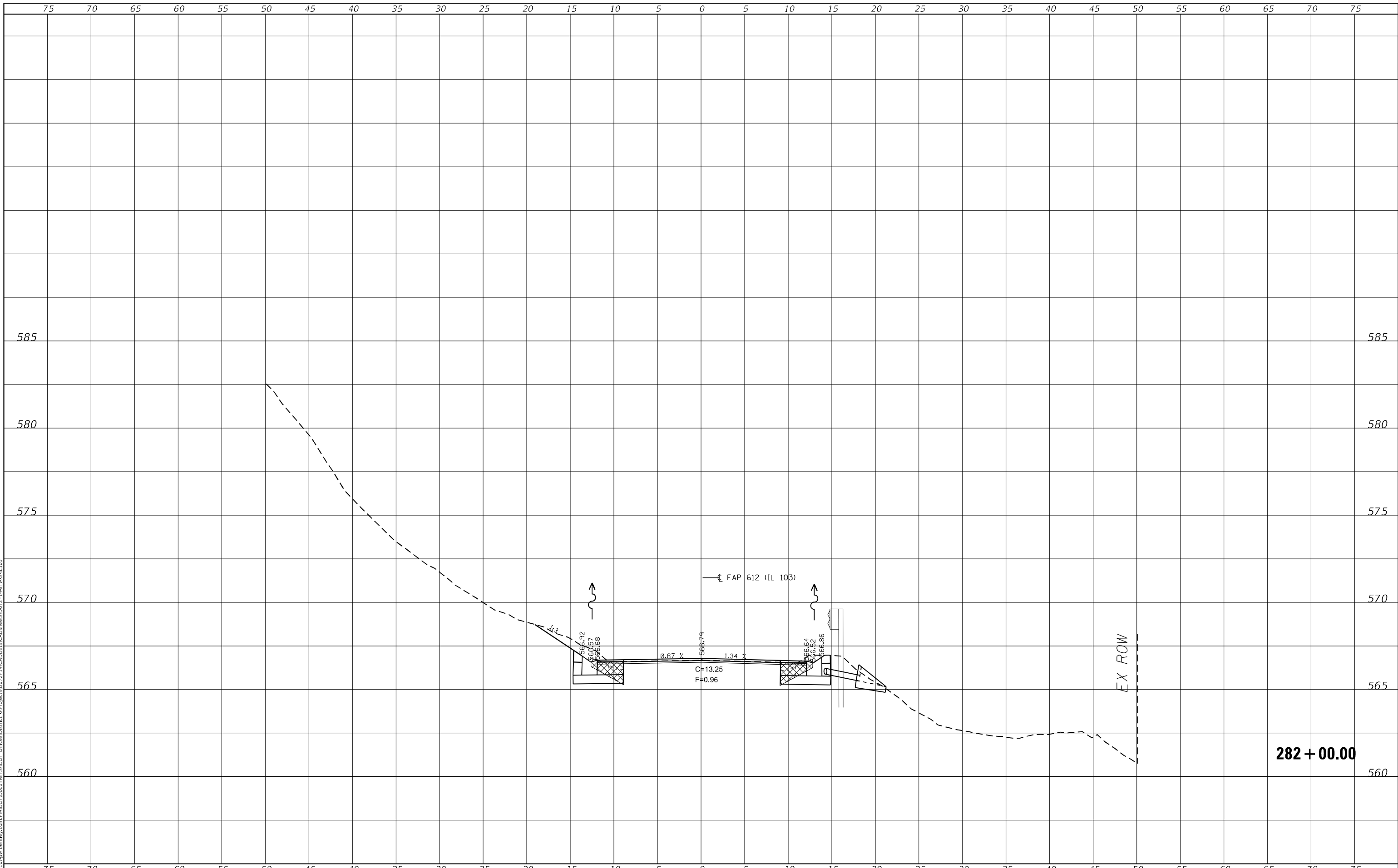
IL 103 CROSS SECTIONS			
SCALE:	SHEET 110 OF 139 SHEETS	STA. 281+00.00	TO STA. 281+00.00

F.A.P. RTE.	SECTION	COUNTY	TOTAL SHEETS	SHEET NO.
612	101RS-9,BDR1,BP; 102RS-5	SCHUYLER	225	196
CONTRACT NO. 72F14				
ILLINOIS FED. AID PROJECT				

FINAL SURVEY NO.	SURVEYED	BY	DATE
NOTE BOOK	PLOTTED		
	TEMPLATE		
	AREAS CHECKED		
	AREAS CHECKED		

ORIGINAL SURVEY NO.	SURVEYED	BY	DATE
NOTE BOOK	PLOTTED		
	TEMPLATE		
	AREAS CHECKED		
	AREAS CHECKED		

MODEL: Definit
 FILE NAME: D:\work\pww\template\cont\pww\DOT\Documents\110T\Drawings\110T\110T14.ctb\1103



282 + 00.00

USER NAME = andrew.cisler	DESIGNED -	REVISIED -
	DRAWN -	REVISIED -
PLOT SCALE = 10,0000 * / in.	CHECKED -	REVISIED -
PLOT DATE = 8/23/2023	DATE -	REVISIED -

**STATE OF ILLINOIS
 DEPARTMENT OF TRANSPORTATION**

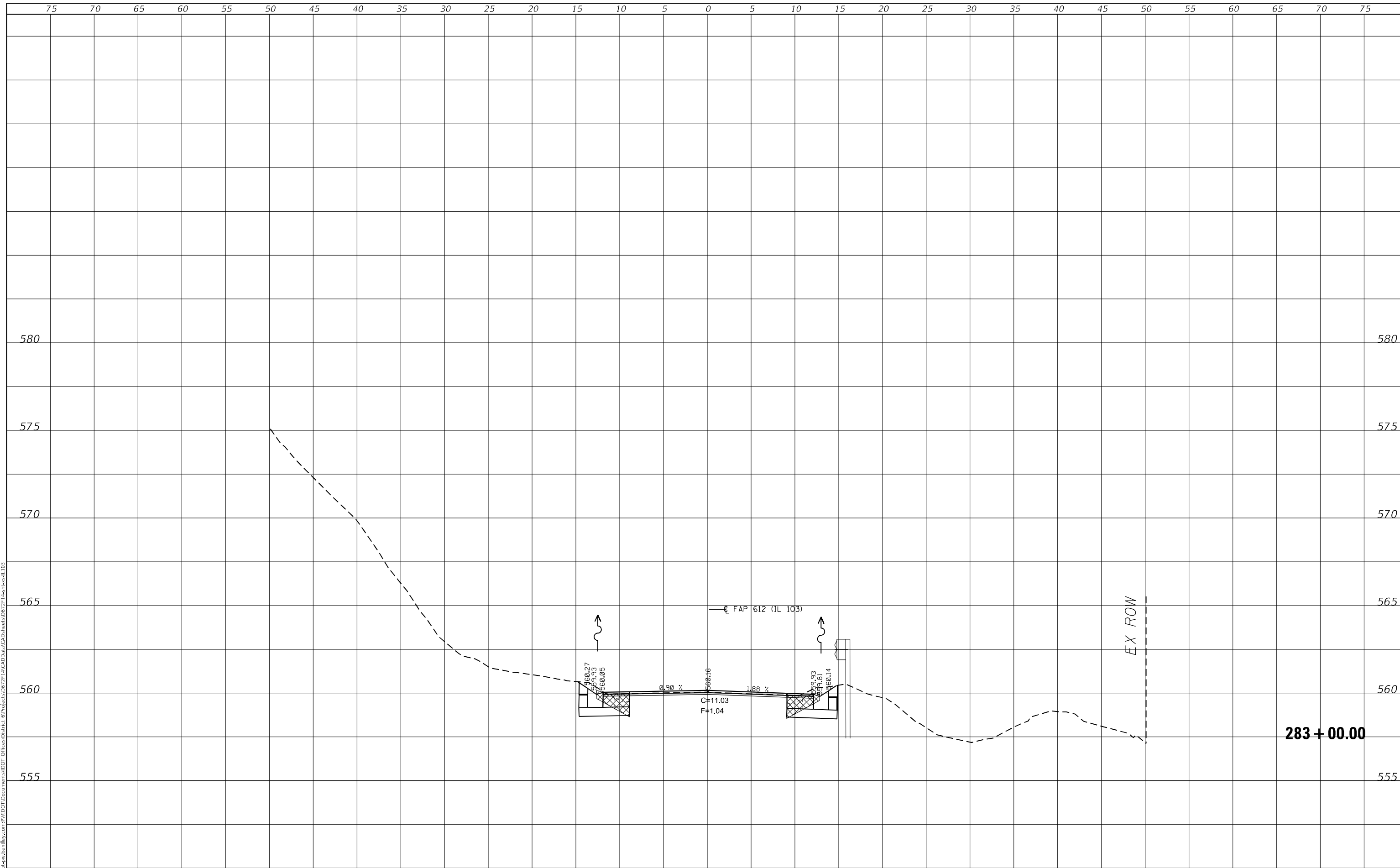
IL 103 CROSS SECTIONS			
SCALE:	SHEET 111 OF 139 SHEETS	STA. 282+00.00	TO STA. 282+00.00

F.A.P. RTE.	SECTION	COUNTY	TOTAL SHEETS	SHEET NO.
612	101RS-9,BDR1,BP; 102RS-5	SCHUYLER	225	197
CONTRACT NO. 72F14				
ILLINOIS FED. AID PROJECT				

FINAL	SURVEYED	DATE
SURVEY	PLOTTED	BY
NOTE BOOK	TEMPLATE	
NO.	AREAS CHECKED	

ORIGINAL	SURVEYED	DATE
SURVEY	PLOTTED	BY
NOTE BOOK	TEMPLATE	
NO.	AREAS CHECKED	

MODEL: Definit
FILE NAME: D:\work\pww\templates\pww\DOT Documents\1103\DOT Office\Sheet1103.dwg



USER NAME = andrew.cisler	DESIGNED -	REVISD -
	DRAWN -	REVISD -
PLOT SCALE = 10,0000 * / in.	CHECKED -	REVISD -
PLOT DATE = 8/23/2023	DATE -	REVISD -

**STATE OF ILLINOIS
DEPARTMENT OF TRANSPORTATION**

IL 103 CROSS SECTIONS

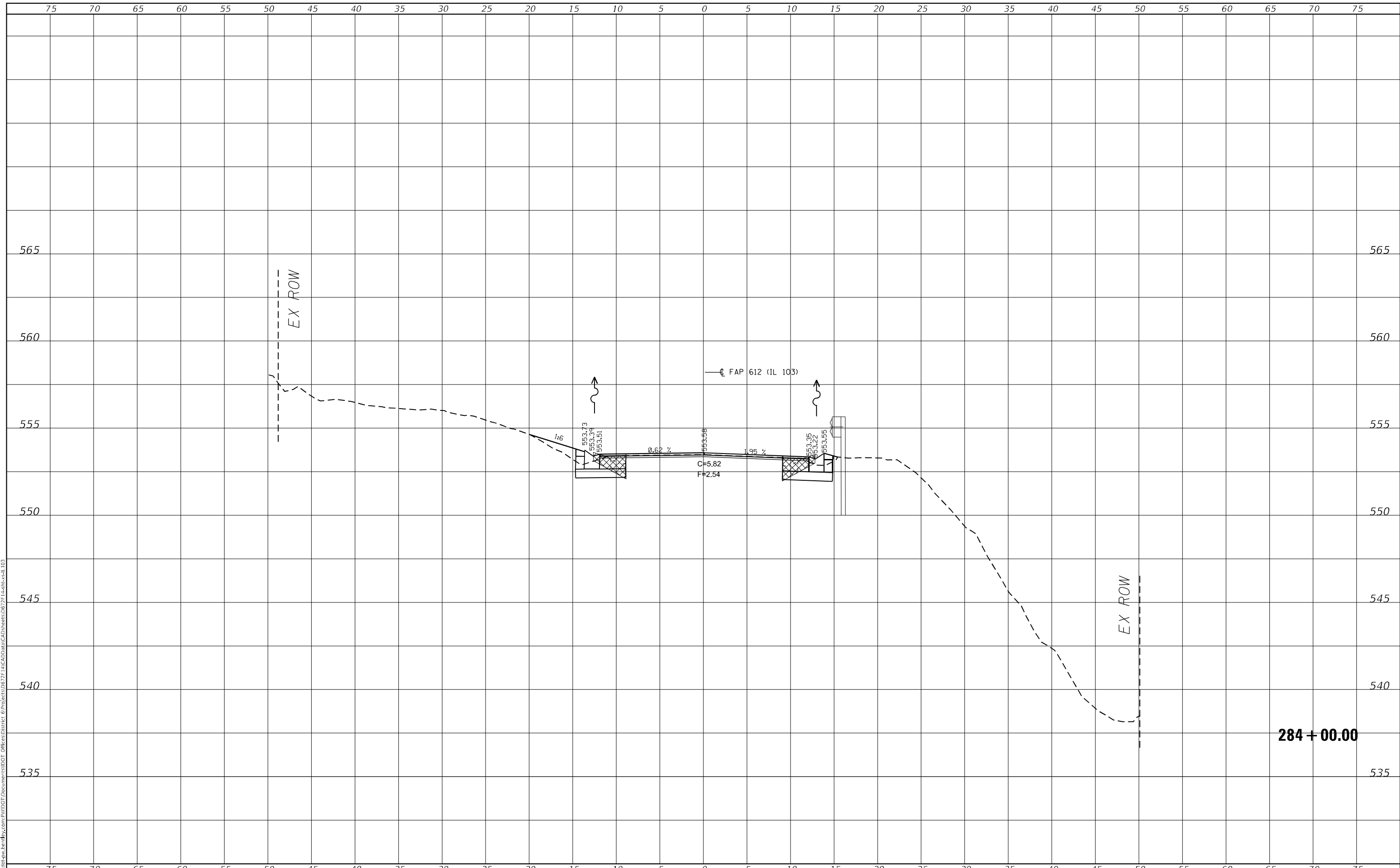
SCALE: SHEET 112 OF 139 SHEETS STA. 283+00.00 TO STA. 283+00.00

F.A.P. RTE.	SECTION	COUNTY	TOTAL SHEETS	SHEET NO.
612	101RS-9,BDR1,BP; 102RS-5	SCHUYLER	225	198
CONTRACT NO. 72F14				
ILLINOIS FED. AID PROJECT				

FINAL SURVEY NO.	SURVEYED	BY	DATE
NOTE BOOK	PLOTTED		
AREAS CHECKED	TEMPLATE		
	AREAS CHECKED		

ORIGINAL SURVEY NO.	SURVEYED	BY	DATE
NOTE BOOK	PLOTTED		
AREAS CHECKED	TEMPLATE		
	AREAS CHECKED		

MODEL: Definit
 FILE NAME: D:\Illinois\pww\hwy\con\pww\DOT\Documents\1103\1103\1103\CAD\DATA\CAD\Sheet\0672714.dwg:scale:103



USER NAME = andrew.cisler	DESIGNED -	REVISED -
	DRAWN -	REVISED -
PLOT SCALE = 10,0000 * / in.	CHECKED -	REVISED -
PLOT DATE = 8/23/2023	DATE -	REVISED -

**STATE OF ILLINOIS
 DEPARTMENT OF TRANSPORTATION**

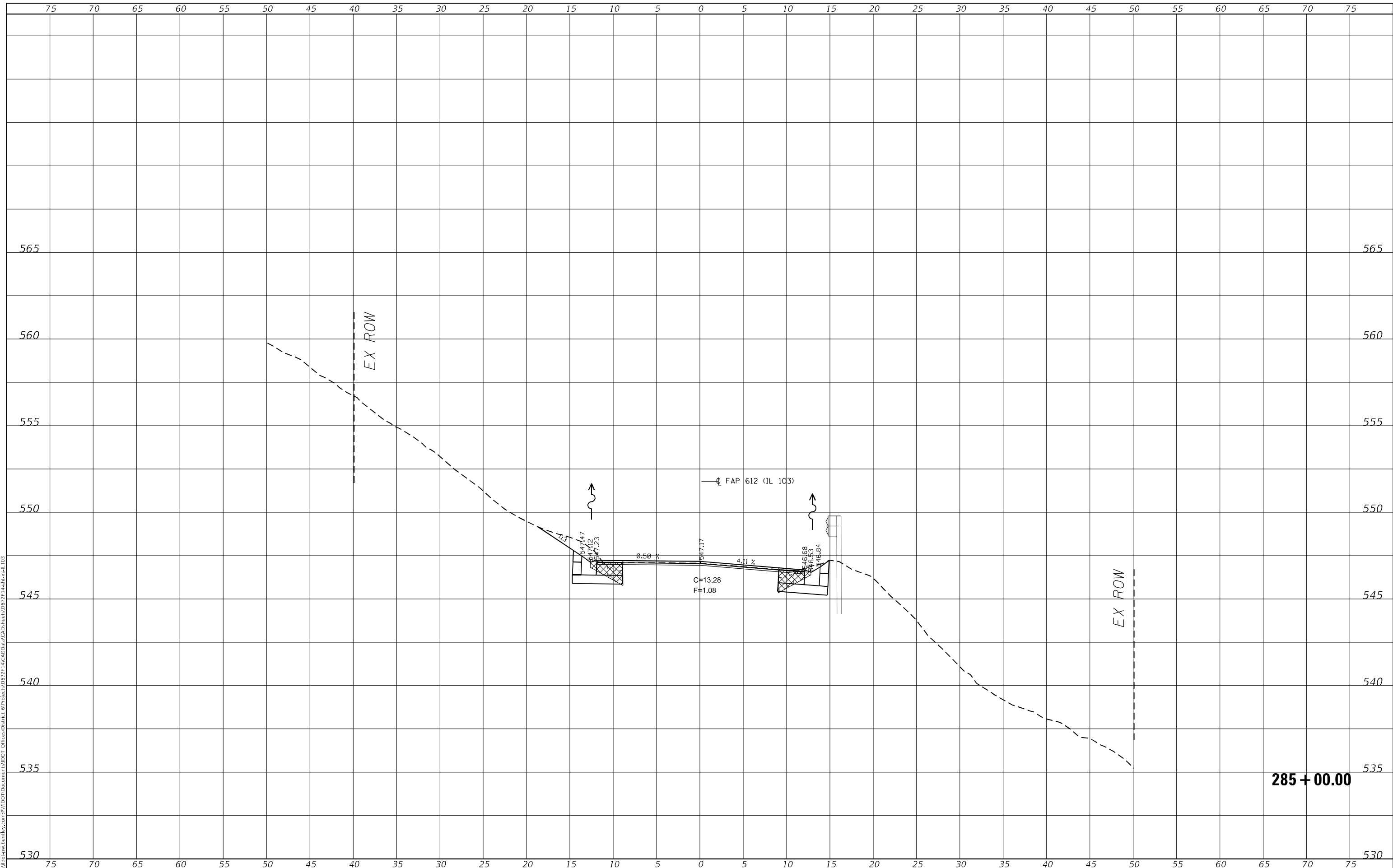
IL 103 CROSS SECTIONS	
SCALE:	SHEET 113 OF 139 SHEETS STA. 284+00.00 TO STA. 284+00.00

F.A.P. RTE.	SECTION	COUNTY	TOTAL SHEETS	SHEET NO.
612	101RS-9,BDR1,BP; 102RS-5	SCHUYLER	225	199
				CONTRACT NO. 72F14
				ILLINOIS FED. AID PROJECT

FINAL SURVEY NO.	SURVEYED	DATE
NOTE BOOK	PLOTTED	BY
AREAS CHECKED	TEMPLATE	
	AREAS CHECKED	

ORIGINAL SURVEY NO.	SURVEYED	DATE
NOTE BOOK	PLOTTED	BY
AREAS CHECKED	TEMPLATE	
	AREAS CHECKED	

MODEL: Definit
 FILE NAME: D:\Illinois\paw\hwy\com\p\1103\DOT\Documents\1103\DOT\Drawings\1103\1103Cross1103.dwg
 PROJECT: 1103\DOT\Drawings\1103\DOT\Drawings\1103\1103Cross1103.dwg



285 + 00.00

USER NAME = andrew.cisler	DESIGNED -	REVISED -
	DRAWN -	REVISED -
PLOT SCALE = 10,0000 * / in.	CHECKED -	REVISED -
PLOT DATE = 8/23/2023	DATE -	REVISED -

**STATE OF ILLINOIS
 DEPARTMENT OF TRANSPORTATION**

IL 103 CROSS SECTIONS

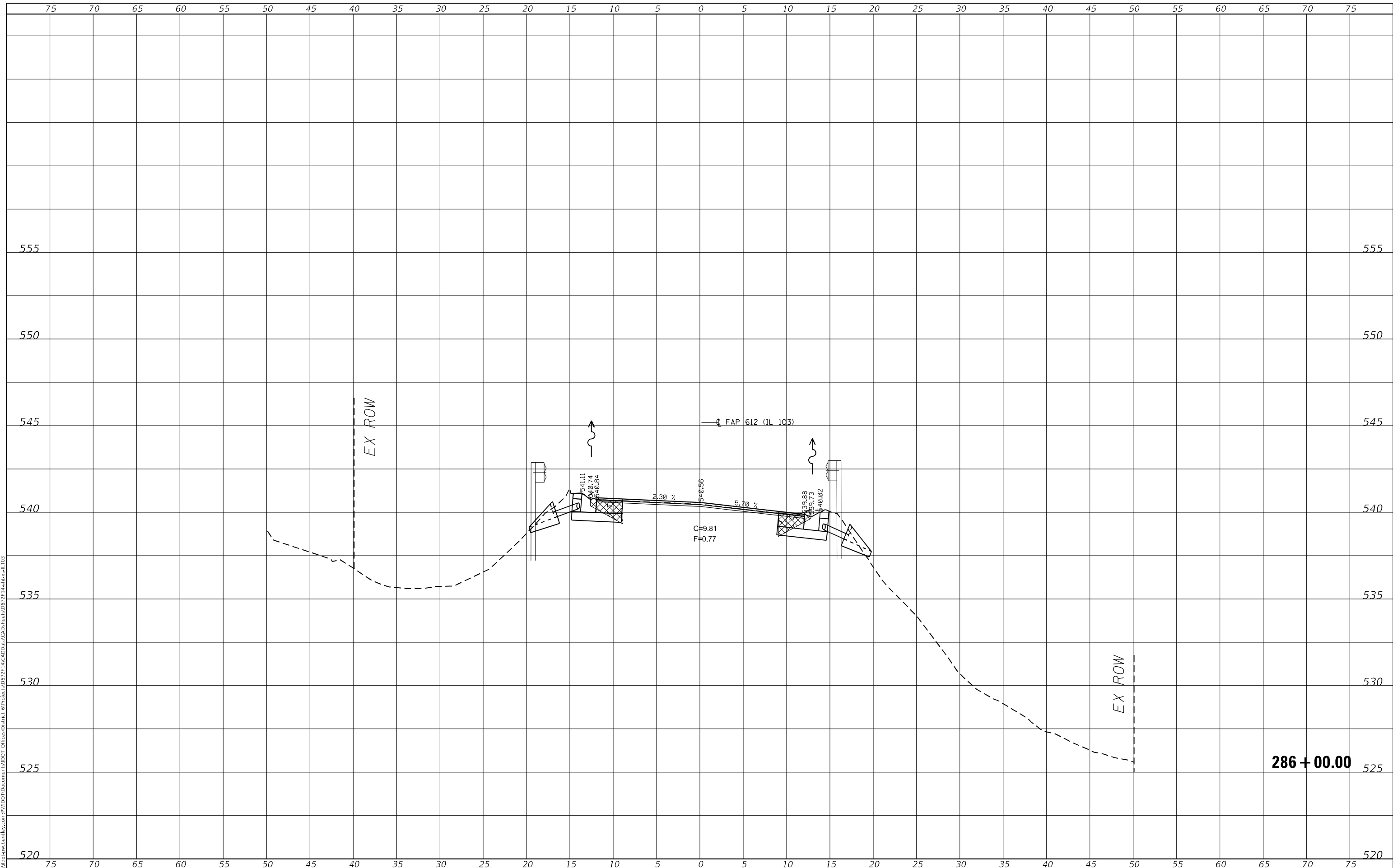
SCALE: SHEET 114 OF 139 SHEETS STA. 285+00.00 TO STA. 285+00.00

F.A.P. RTE.	SECTION	COUNTY	TOTAL SHEETS	SHEET NO.
612	101RS-9,BDR1,BP; 102RS-5	SCHUYLER	225	200
CONTRACT NO. 72F14				
ILLINOIS FED. AID PROJECT				

FINAL SURVEY NO.	SURVEYED	BY	DATE
NOTE BOOK	PLOTTED		
	TEMPLATE		
	AREAS CHECKED		
	AREAS CHECKED		

ORIGINAL SURVEY NO.	SURVEYED	BY	DATE
	PLOTTED		
	TEMPLATE		
	AREAS CHECKED		
	AREAS CHECKED		

MODEL: Definit
FILE NAME: D:\work\pww\templey.com\PIV\DOT\Documents\1103\1103.dwg
C:\ProgramData\Autodesk\LT21\lic\ltxcal.103



USER NAME = andrew.cisler	DESIGNED -	REVISED -
	DRAWN -	REVISED -
PLOT SCALE = 10,0000 * / in.	CHECKED -	REVISED -
PLOT DATE = 8/23/2023	DATE -	REVISED -

**STATE OF ILLINOIS
DEPARTMENT OF TRANSPORTATION**

IL 103 CROSS SECTIONS			
SCALE:	SHEET 115 OF 139 SHEETS	STA. 286+00.00	TO STA. 286+00.00

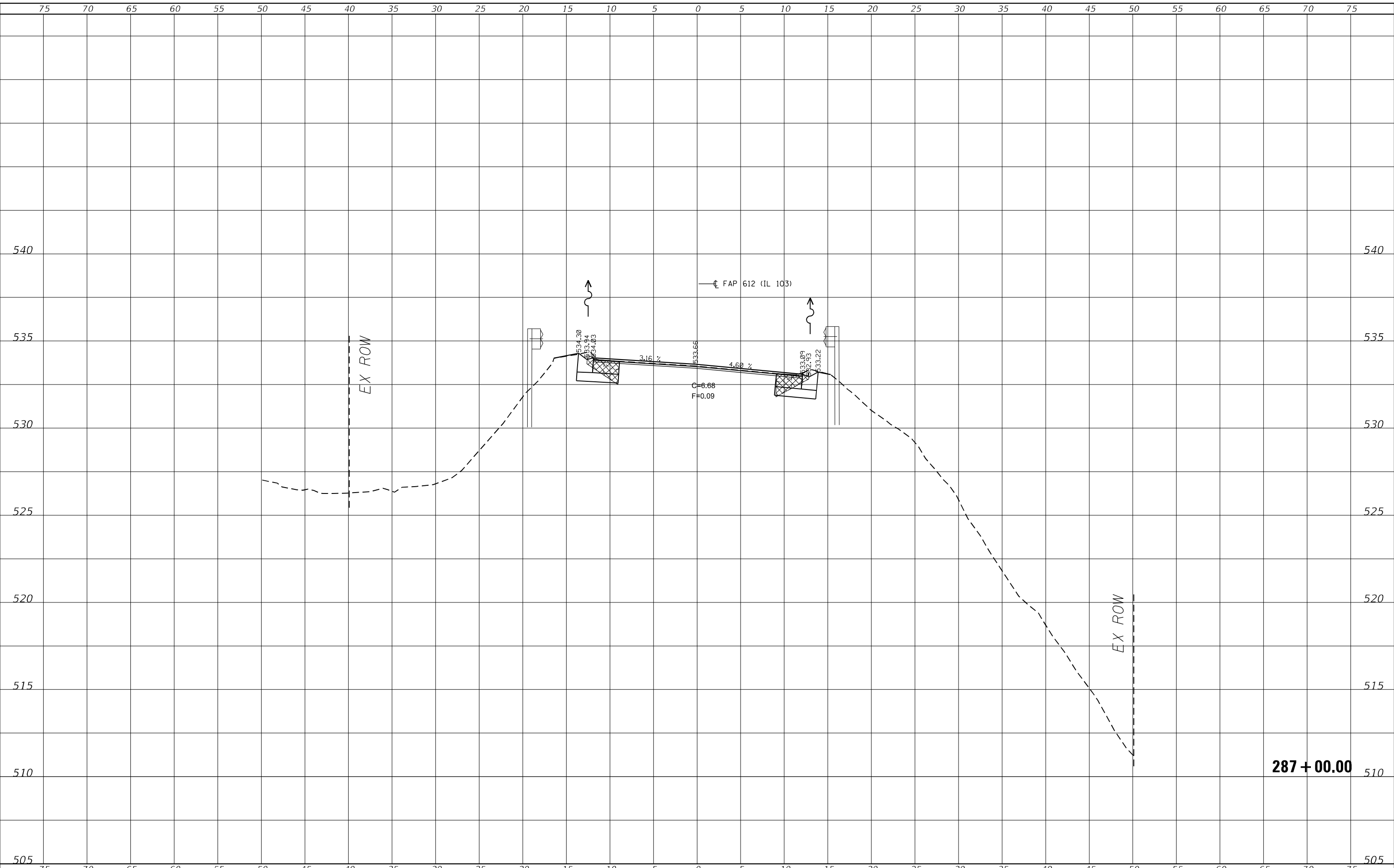
F.A.P. RTE.	SECTION	COUNTY	TOTAL SHEETS	SHEET NO.
612	101RS-9,BDR1,BP; 102RS-5	SCHUYLER	225	201
CONTRACT NO. 72F14			ILLINOIS FED. AID PROJECT	

286 + 00.00

FINAL SURVEY NO.	SURVEYED PLOTTED AREAS CHECKED	BY	DATE

ORIGINAL SURVEY NO.	SURVEYED PLOTTED AREAS CHECKED	BY	DATE

MODEL: Default
 FILE NAME: D:\projects\pww\ben\pww\com\pww\DOT\Documents\1103\DOT\1103\CAD\Drawings\1103\CAD\Drawings\1103\1103.dwg

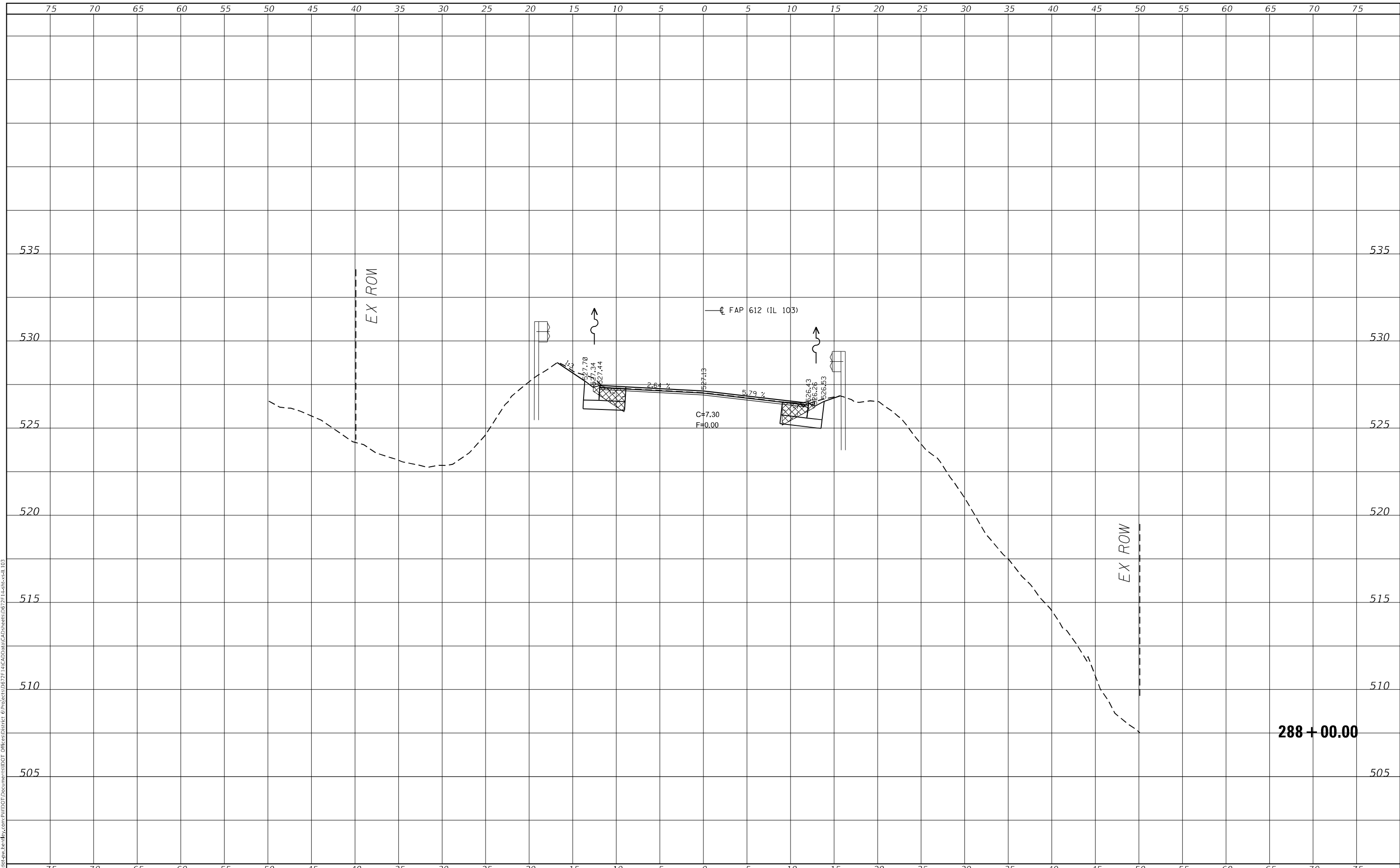


USER NAME = andrew.cisler	DESIGNED -	REVISED -
PLOT SCALE = 10,0000' / in.	DRAWN -	REVISED -
PLOT DATE = 8/23/2023	CHECKED -	REVISED -
	DATE -	REVISED -

**STATE OF ILLINOIS
 DEPARTMENT OF TRANSPORTATION**

IL 103 CROSS SECTIONS	
SCALE:	SHEET 116 OF 139 SHEETS STA. 287+00.00 TO STA. 287+00.00

F.A.P. RTE.	SECTION	COUNTY	TOTAL SHEETS	SHEET NO.
612	101RS-9,BDR1,BP; 102RS-5	SCHUYLER	225	202
				CONTRACT NO. 72F14
ILLINOIS FED. AID PROJECT				



FINAL SURVEY NO.	SURVEYED	BY	DATE

ORIGINAL SURVEY NO.	SURVEYED	BY	DATE

MODEL: Definit
 FILE NAME: D:\villest-pw\templby.com\PIV\DOT\Documents\1101\DOT\Documents\1101\DOT\1101\CAD\DATA\CAD\Sheet0672714.dwg\csl.103

USER NAME = andrew.cisler	DESIGNED -	REVISED -
PLOT SCALE = 10,0000 * / in.	DRAWN -	REVISED -
PLOT DATE = 8/23/2023	CHECKED -	REVISED -
	DATE -	REVISED -

**STATE OF ILLINOIS
 DEPARTMENT OF TRANSPORTATION**

SCALE:	SHEET 117 OF 139 SHEETS	STA. 288+00.00 TO STA. 288+00.00
--------	-------------------------	----------------------------------

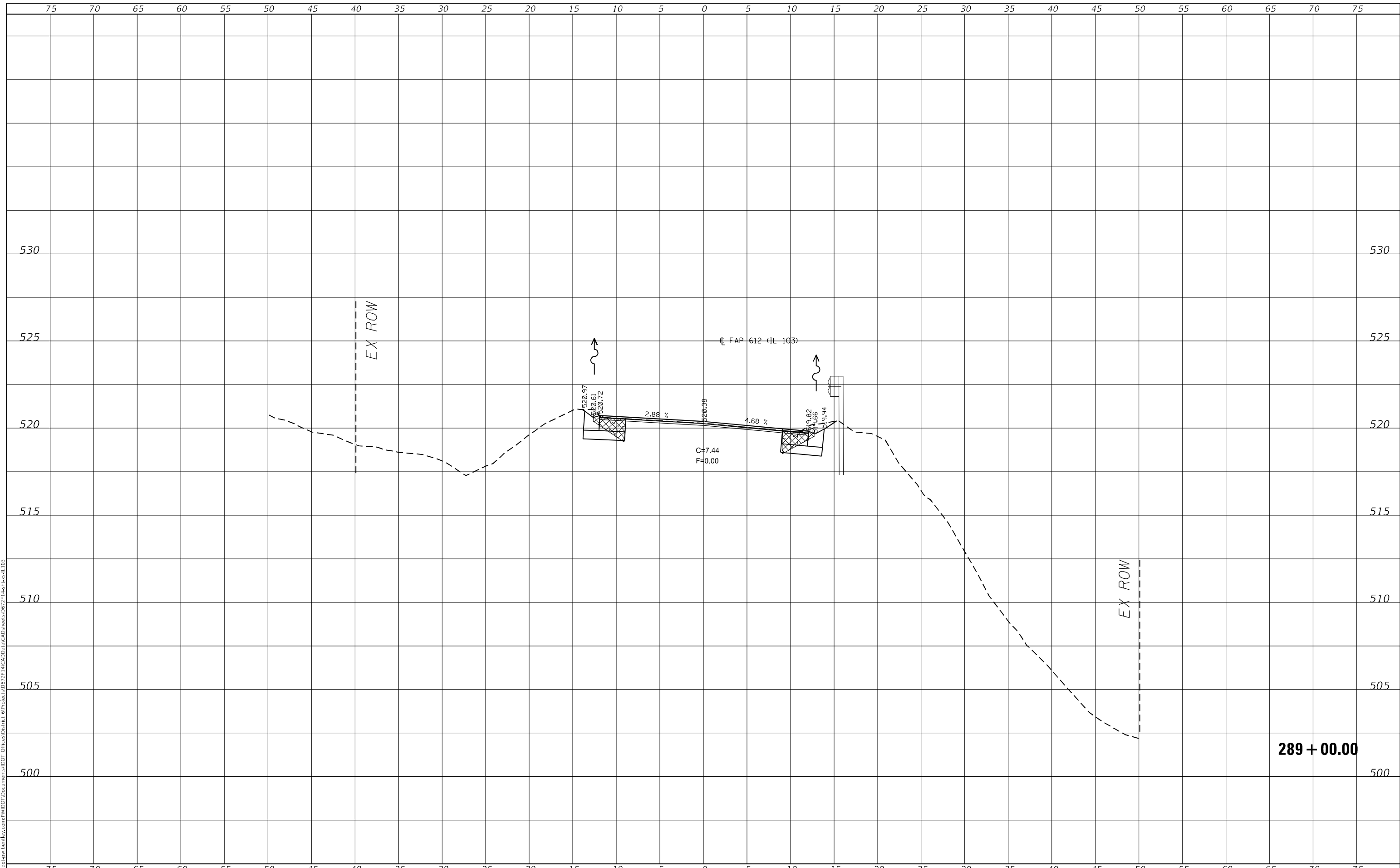
F.A.P. RTE.	SECTION	COUNTY	TOTAL SHEETS	SHEET NO.
612	101RS-9,BDR1,BP; 102RS-5	SCHUYLER	225	203
			CONTRACT NO. 72F14	
			ILLINOIS FED. AID PROJECT	

288 + 00.00

FINAL SURVEY NO.	SURVEYED	BY	DATE
NOTE BOOK	PLOTTED		
	TEMPLATE		
	AREAS CHECKED		
	AREAS CHECKED		

ORIGINAL SURVEY NO.	SURVEYED	BY	DATE
NOTE BOOK	PLOTTED		
	TEMPLATE		
	AREAS CHECKED		
	AREAS CHECKED		

MODEL: Definit
 FILE NAME: D:\work\pww\templey\cont\pww\DOT\Documents\1103T\Drawings\1103T\CAD\Drawings\CAD\Sheet\0672714.dwg:scale:1:03



USER NAME = andrew.cisler	DESIGNED -	REVISED -
	DRAWN -	REVISED -
PLOT SCALE = 10,0000 * / in.	CHECKED -	REVISED -
PLOT DATE = 8/23/2023	DATE -	REVISED -

**STATE OF ILLINOIS
 DEPARTMENT OF TRANSPORTATION**

IL 103 CROSS SECTIONS

SCALE: SHEET 118 OF 139 SHEETS STA. 289+00.00 TO STA. 289+00.00

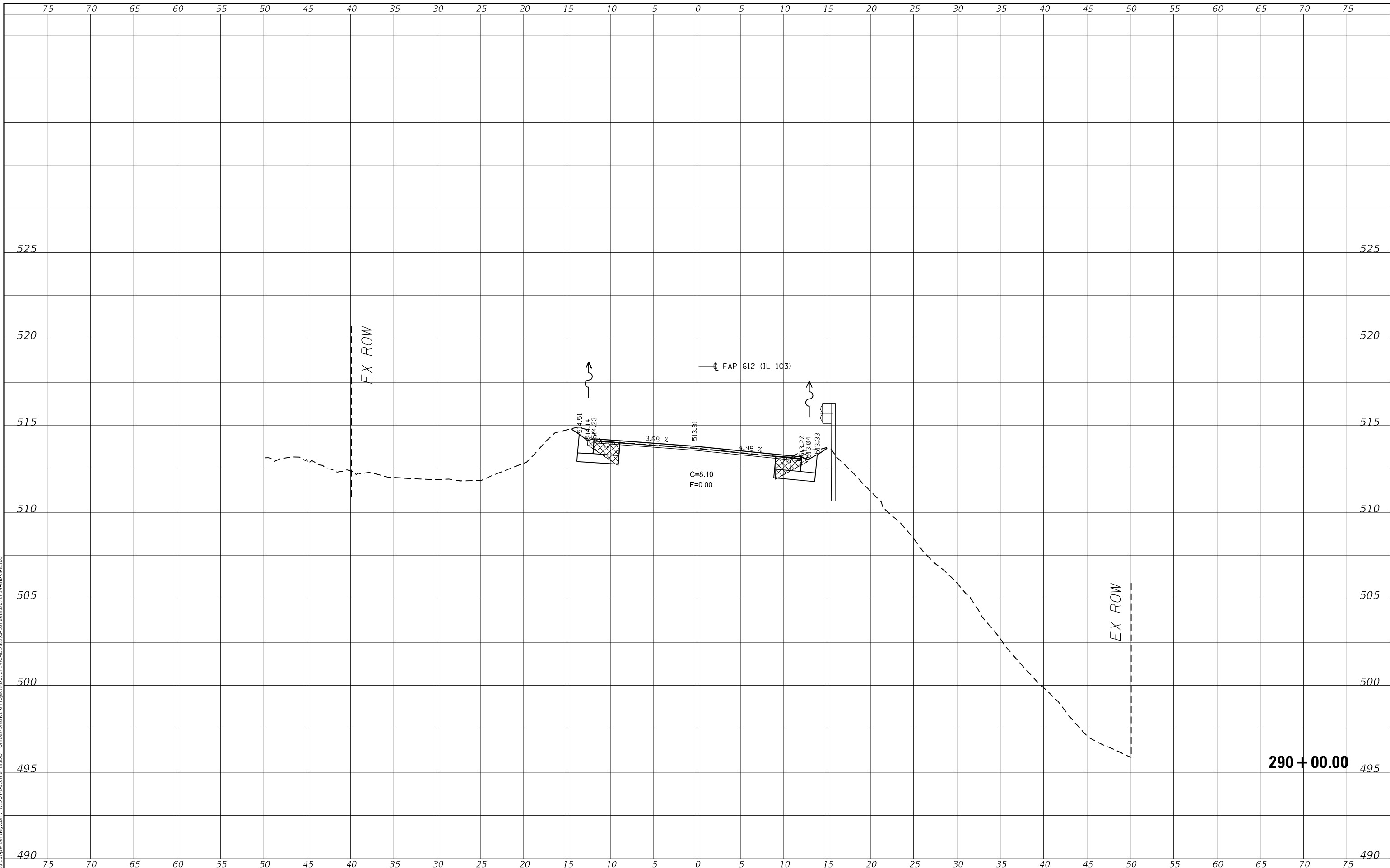
F.A.P. RTE.	SECTION	COUNTY	TOTAL SHEETS	SHEET NO.
612	101RS-9,BDR1,BP; 102RS-5	SCHUYLER	225	204
CONTRACT NO. 72F14				
ILLINOIS FED. AID PROJECT				

289 + 00.00

FINAL SURVEY NO.	SURVEYED	DATE
NOTE BOOK	PLOTTED	
	TEMPLATE	
	AREAS CHECKED	
	AREAS CHECKED	

ORIGINAL SURVEY NO.	SURVEYED	DATE
	PLOTTED	
	TEMPLATE	
	AREAS CHECKED	
	AREAS CHECKED	

MODEL: Definit
 FILE NAME: D:\willst-pw-templby.com\PIV\DOT\Documents\1103\Drawings\1103\1103-Cross\1103-Cross-CAD\1103-Cross-CAD-Sheets\0672714-ctht-ctal.103



USER NAME = andrew.cisler	DESIGNED -	REVISED -
	DRAWN -	REVISED -
PLOT SCALE = 10,0000 * / in.	CHECKED -	REVISED -
PLOT DATE = 8/23/2023	DATE -	REVISED -

**STATE OF ILLINOIS
DEPARTMENT OF TRANSPORTATION**

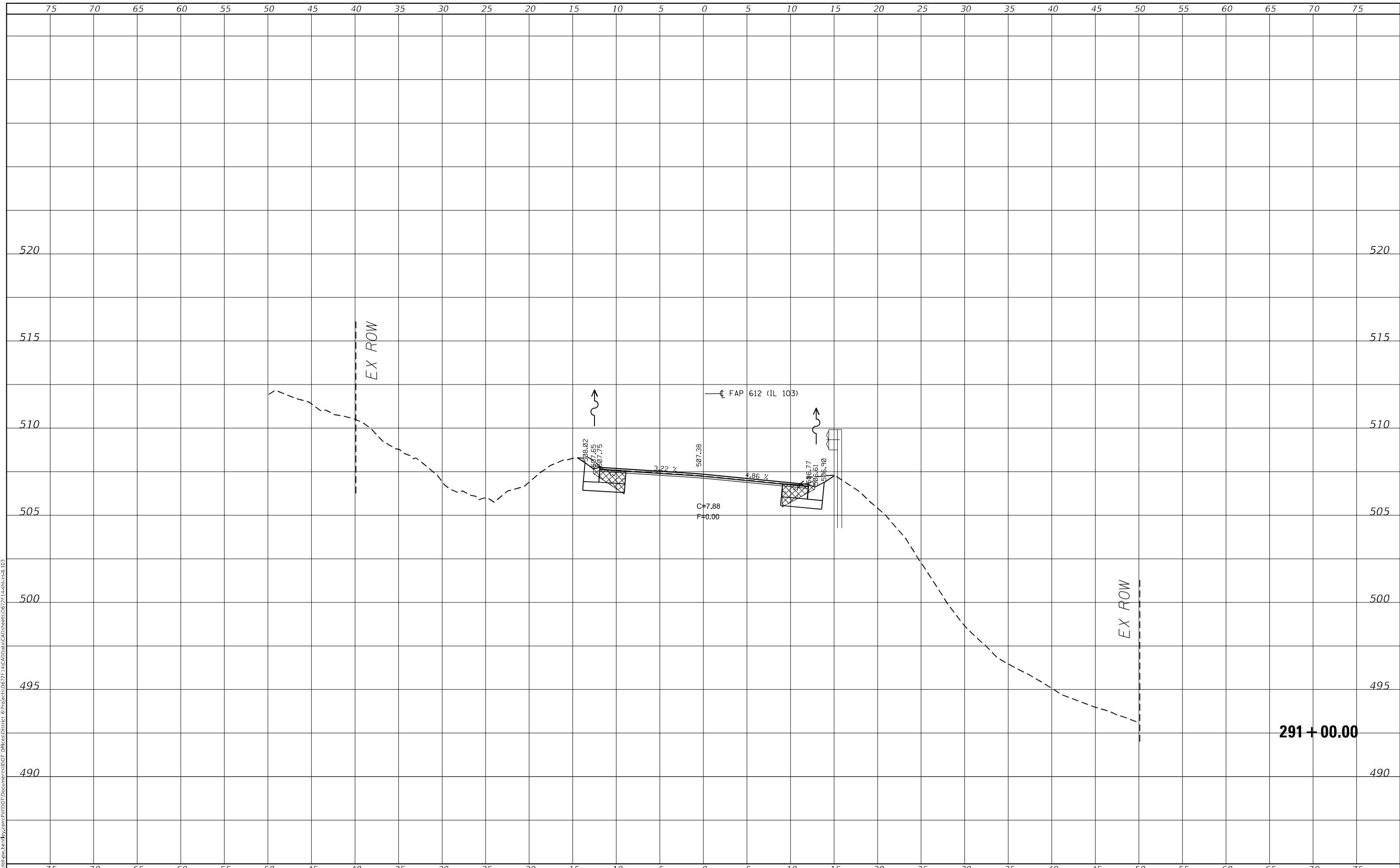
IL 103 CROSS SECTIONS			
SCALE:	SHEET 119 OF 139 SHEETS	STA. 290+00.00	TO STA. 290+00.00

F.A.P. RTE.	SECTION	COUNTY	TOTAL SHEETS	SHEET NO.
612	101RS-9,BDR1,BP; 102RS-5	SCHUYLER	225	205
			CONTRACT NO. 72F14	
			ILLINOIS FED. AID PROJECT	

FINAL SURVEY NO.	SURVEYED	BY	DATE
NOTE BOOK	PLOTTED		
AREAS CHECKED	TEMPLATE		
	AREAS CHECKED		

ORIGINAL SURVEY NO.	SURVEYED	BY	DATE
NOTE BOOK	PLOTTED		
AREAS CHECKED	TEMPLATE		
	AREAS CHECKED		

MODEL: Definit
 FILE NAME: D:\work\pww\hwy\con\pww\DOT\Documents\1103\1103.dwg
 C:\ProgramData\Autodesk\LT24\bin\ltscale.103



USER NAME = andrew.cisler	DESIGNED -	REVISED -
	DRAWN -	REVISED -
PLOT SCALE = 10,0000 * / in.	CHECKED -	REVISED -
PLOT DATE = 8/23/2023	DATE -	REVISED -

**STATE OF ILLINOIS
 DEPARTMENT OF TRANSPORTATION**

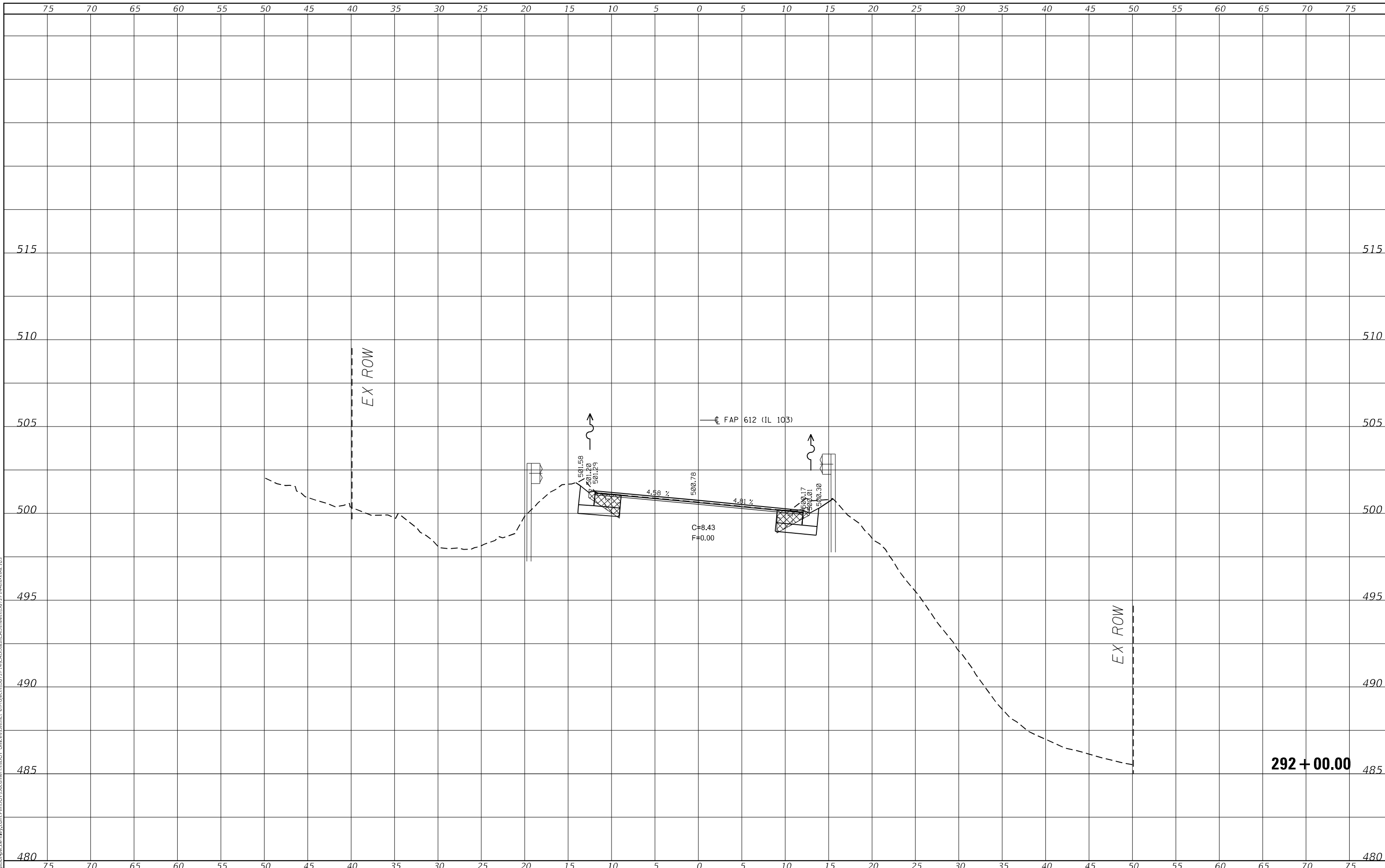
IL 103 CROSS SECTIONS			
SCALE:	SHEET 120 OF 139 SHEETS	STA. 291+00.00	TO STA. 291+00.00

F.A.P. RTE.	SECTION	COUNTY	TOTAL SHEETS	SHEET NO.
612	101RS-9,BDR1,BP; 102RS-5	SCHUYLER	225	206
CONTRACT NO. 72F14				
ILLINOIS FED. AID PROJECT				

FINAL SURVEY NO.	SURVEYED	BY	DATE
NOTE BOOK	PLOTTED		
	TEMPLATE		
	AREAS CHECKED		
	AREAS CHECKED		

ORIGINAL SURVEY NO.	SURVEYED	BY	DATE
	PLOTTED		
	TEMPLATE		
	AREAS CHECKED		
	AREAS CHECKED		

MODEL: Definit
FILE NAME: D:\work\paw\templey.com\PIV\DOT\Documents\1103\DOT\Drawings\1103\CAD\Drawings\CAD\Sheets\0672714.dwg:cal_103



USER NAME = andrew.cisler	DESIGNED -	REVISED -
	DRAWN -	REVISED -
PLOT SCALE = 10,0000 */ in.	CHECKED -	REVISED -
PLOT DATE = 8/23/2023	DATE -	REVISED -

**STATE OF ILLINOIS
DEPARTMENT OF TRANSPORTATION**

IL 103 CROSS SECTIONS			
SCALE:	SHEET 121 OF 139 SHEETS	STA. 292+00.00	TO STA. 292+00.00

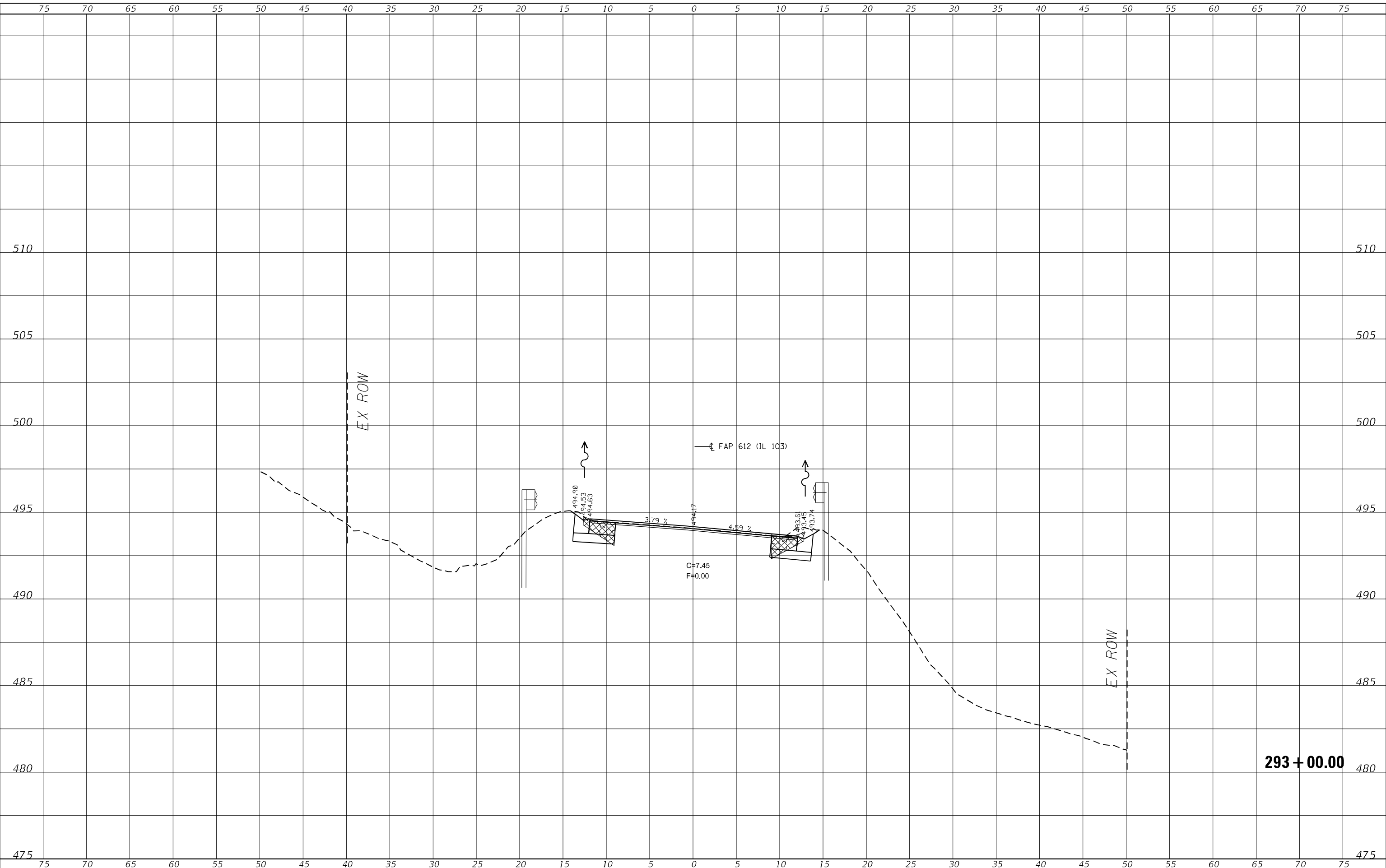
F.A.P. RTE.	SECTION	COUNTY	TOTAL SHEETS	SHEET NO.
612	101RS-9,BDR1,BP; 102RS-5	SCHUYLER	225	207
CONTRACT NO. 72F14				
ILLINOIS FED. AID PROJECT				

292 + 00.00

FINAL SURVEY NO.	SURVEYED	BY	DATE
NOTE BOOK	PLOTTED		
	TEMPLATE		
	AREAS CHECKED		
	AREAS CHECKED		

ORIGINAL SURVEY NO.	SURVEYED	BY	DATE
NOTE BOOK	PLOTTED		
	TEMPLATE		
	AREAS CHECKED		
	AREAS CHECKED		

MODEL: Definit
FILE NAME: D:\w\11011217-pw-templ-by.com\PIV\DOT\Documents\11011217-14\CADD\DWG\CAD\Sheet\0672714.dwg:sc1.103



293 + 00.00

USER NAME = andrew.cisler	DESIGNED -	REVISED -
	DRAWN -	REVISED -
PLOT SCALE = 10,0000 * / in.	CHECKED -	REVISED -
PLOT DATE = 8/23/2023	DATE -	REVISED -

**STATE OF ILLINOIS
DEPARTMENT OF TRANSPORTATION**

IL 103 CROSS SECTIONS

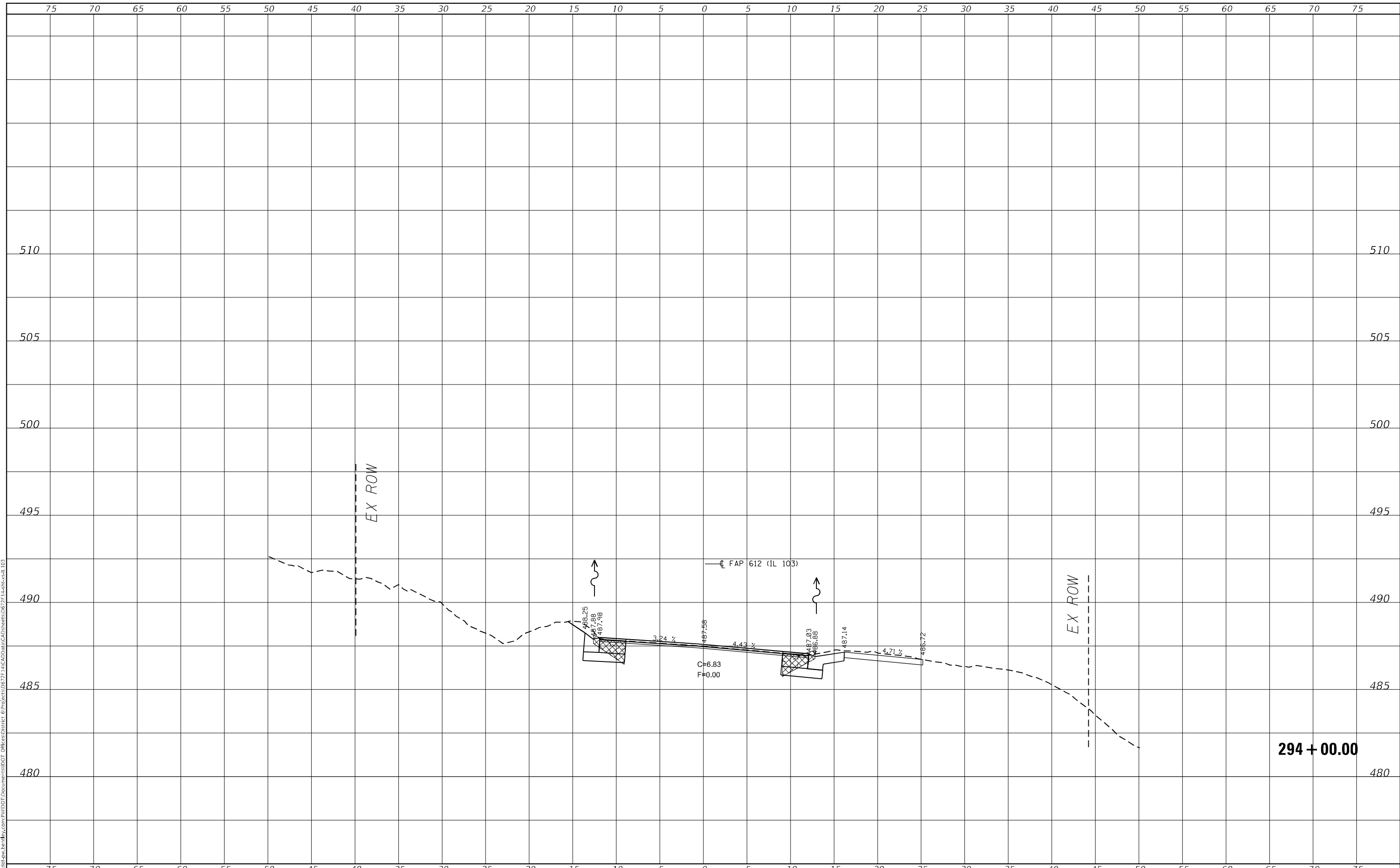
SCALE: SHEET 122 OF 139 SHEETS STA. 293+00.00 TO STA. 293+00.00

F.A.P. RTE.	SECTION	COUNTY	TOTAL SHEETS	SHEET NO.
612	101RS-9,BDR1,8P; 102RS-5	SCHUYLER	225	208
CONTRACT NO. 72F14				
ILLINOIS FED. AID PROJECT				

FINAL SURVEY NO.	SURVEYED	BY	DATE
NOTE BOOK	PLOTTED		
	TEMPLATE		
	AREAS CHECKED		
	AREAS CHECKED		

ORIGINAL SURVEY NO.	SURVEYED	BY	DATE
	PLOTTED		
	TEMPLATE		
	AREAS CHECKED		
	AREAS CHECKED		

MODEL: Definit
 FILE NAME: D:\Illinois\pww\terry\com\pww\DOT\Documents\1103T\1103T.dwg
 C:\Users\terry\OneDrive\Documents\1103T\1103T.dwg



USER NAME = andrew.cisler	DESIGNED -	REVISIED -
	DRAWN -	REVISIED -
PLOT SCALE = 10,0000 * / in.	CHECKED -	REVISIED -
PLOT DATE = 8/23/2023	DATE -	REVISIED -

**STATE OF ILLINOIS
 DEPARTMENT OF TRANSPORTATION**

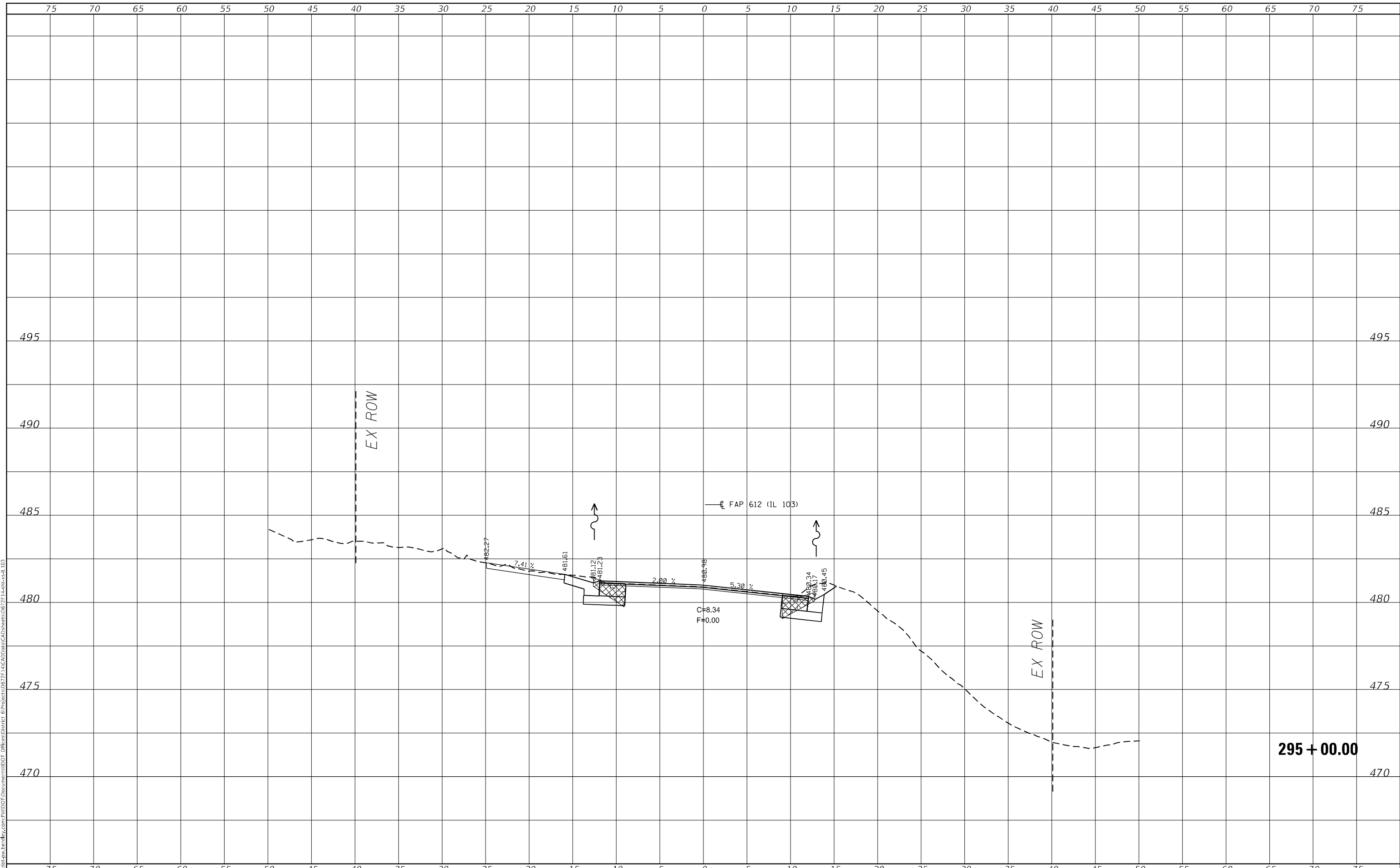
IL 103 CROSS SECTIONS			
SCALE:	SHEET 123 OF 139 SHEETS	STA. 294+00.00	TO STA. 294+00.00

F.A.P. RTE.	SECTION	COUNTY	TOTAL SHEETS	SHEET NO.
612	101RS-9,BDR1,BP; 102RS-5	SCHUYLER	225	209
				CONTRACT NO. 72F14
				ILLINOIS FED. AID PROJECT

FINAL SURVEY NO.	SURVEYED	BY	DATE
NOTE BOOK	PLOTTED		
	TEMPLATE		
	AREAS CHECKED		

ORIGINAL SURVEY NO.	SURVEYED	BY	DATE
	PLOTTED		
	TEMPLATE		
	AREAS CHECKED		

MODEL: Definit
 FILE NAME: D:\Illinois\pww\template\com\pww\DOT\Documents\1101\DOT\Documents\1101\CAD\Drawings\CAD\Sheets\0672714.dwg:scale:103



USER NAME = andrew.cisler	DESIGNED -	REVISED -
	DRAWN -	REVISED -
PLOT SCALE = 10,0000 * / in.	CHECKED -	REVISED -
PLOT DATE = 8/23/2023	DATE -	REVISED -

**STATE OF ILLINOIS
 DEPARTMENT OF TRANSPORTATION**

IL 103 CROSS SECTIONS			
SCALE:	SHEET 124 OF 139 SHEETS	STA. 295+00.00	TO STA. 295+00.00

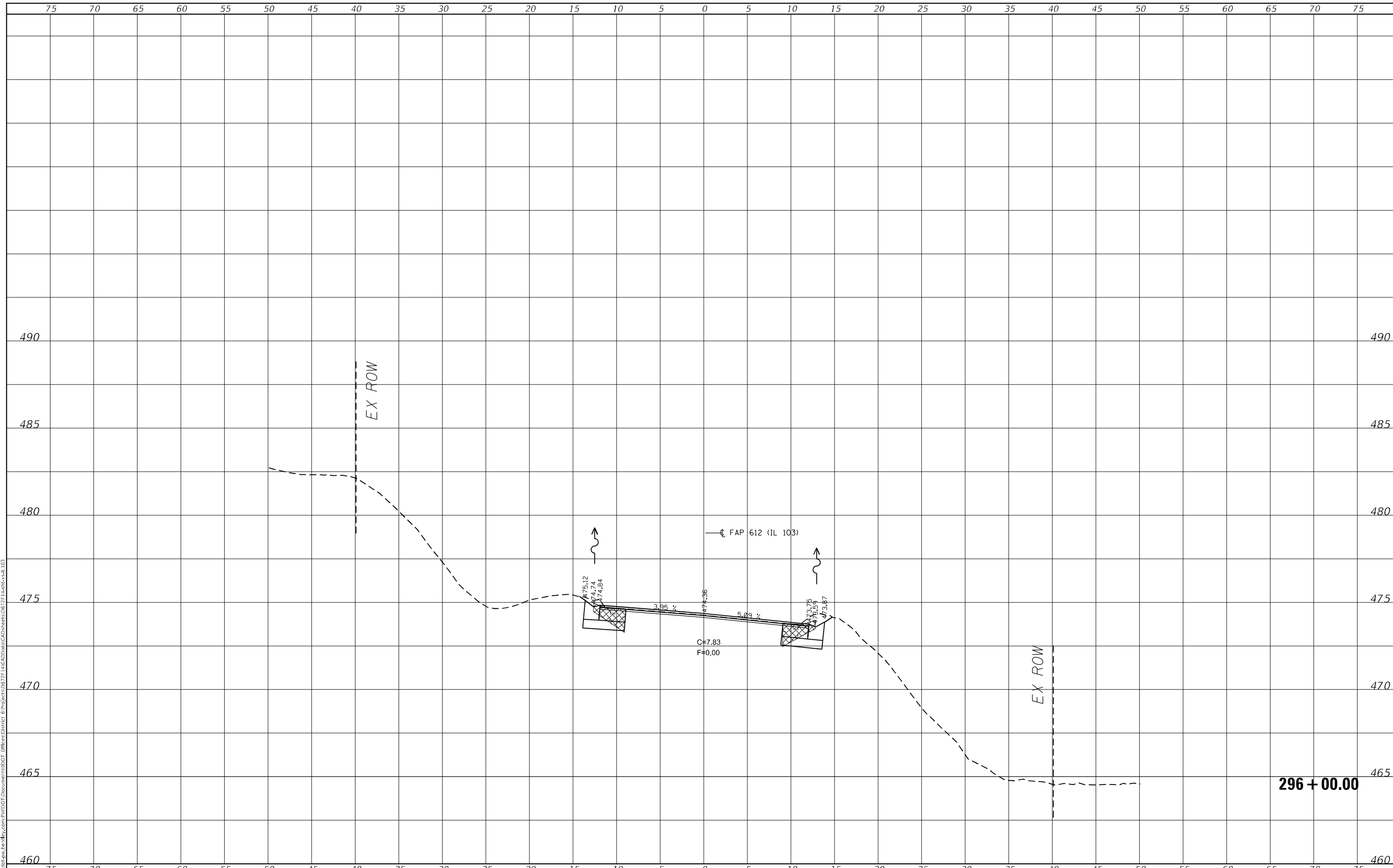
F.A.P. RTE.	SECTION	COUNTY	TOTAL SHEETS	SHEET NO.
612	101RS-9,BDR1,BP; 102RS-5	SCHUYLER	225	210
CONTRACT NO. 72F14				
ILLINOIS				FED. AID PROJECT

295 + 00.00

FINAL SURVEY NO.	SURVEYED PLOTTED AREAS CHECKED	BY	DATE

ORIGINAL SURVEY NO.	SURVEYED PLOTTED AREAS CHECKED	BY	DATE

MODEL: Definit
 FILE NAME: d:\work\paw.tbl\pw.tbl\DOT\Document\TSDOT_CAD\Drawings\DOT_0672714.tbl\scs1.103



USER NAME = andrew.cisler	DESIGNED -	REVISED -
	DRAWN -	REVISED -
	CHECKED -	REVISED -
	DATE -	REVISED -

STATE OF ILLINOIS
DEPARTMENT OF TRANSPORTATION

IL 103 CROSS SECTIONS

SCALE:	SHEET 125 OF 139 SHEETS	STA. 296+00.00 TO STA. 296+00.00
--------	-------------------------	----------------------------------

F.A.P. RTE.	SECTION	COUNTY	TOTAL SHEETS	SHEET NO.
612	101RS-9,BDR1,BP; 102RS-5	SCHUYLER	225	211
				CONTRACT NO. 72F14

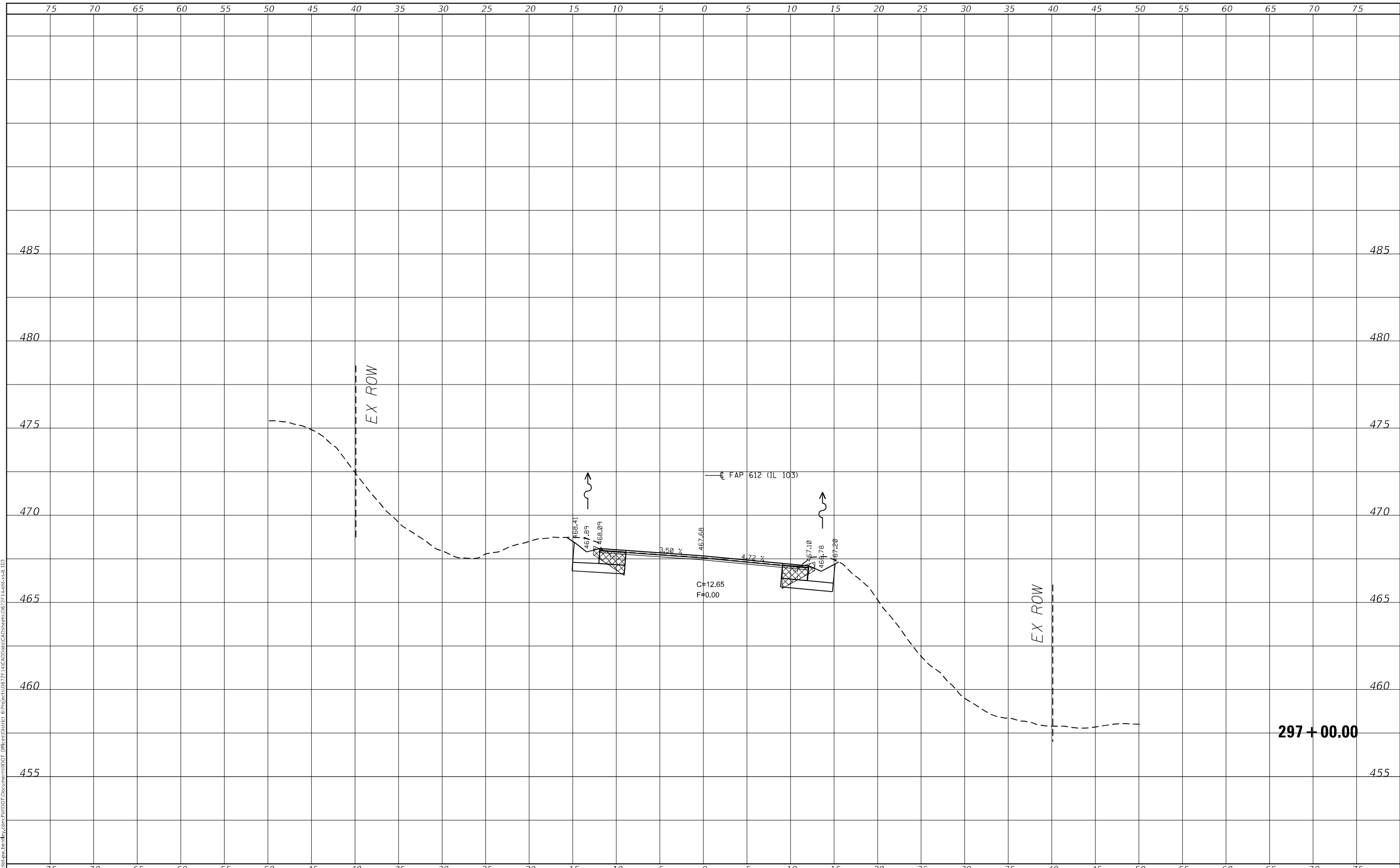
296 + 00.00

ILLINOIS FED. AID PROJECT

FINAL SURVEY NO.	SURVEYED	BY	DATE
NOTE BOOK	PLOTTED		
	TEMPLATE		
	AREAS CHECKED		
	AREAS CHECKED		

ORIGINAL SURVEY NO.	SURVEYED	BY	DATE
	PLOTTED		
	TEMPLATE		
	AREAS CHECKED		
	AREAS CHECKED		

MODEL: Definit
 FILE NAME: D:\work\pww\template\cont\PIV\DOT\Documents\1103\1103.dwg
 PROJECT: 103



297 + 00.00

USER NAME = andrew.cisler	DESIGNED -	REVISED -
	DRAWN -	REVISED -
PLOT SCALE = 10,0000 * / in.	CHECKED -	REVISED -
PLOT DATE = 8/23/2023	DATE -	REVISED -

**STATE OF ILLINOIS
 DEPARTMENT OF TRANSPORTATION**

IL 103 CROSS SECTIONS

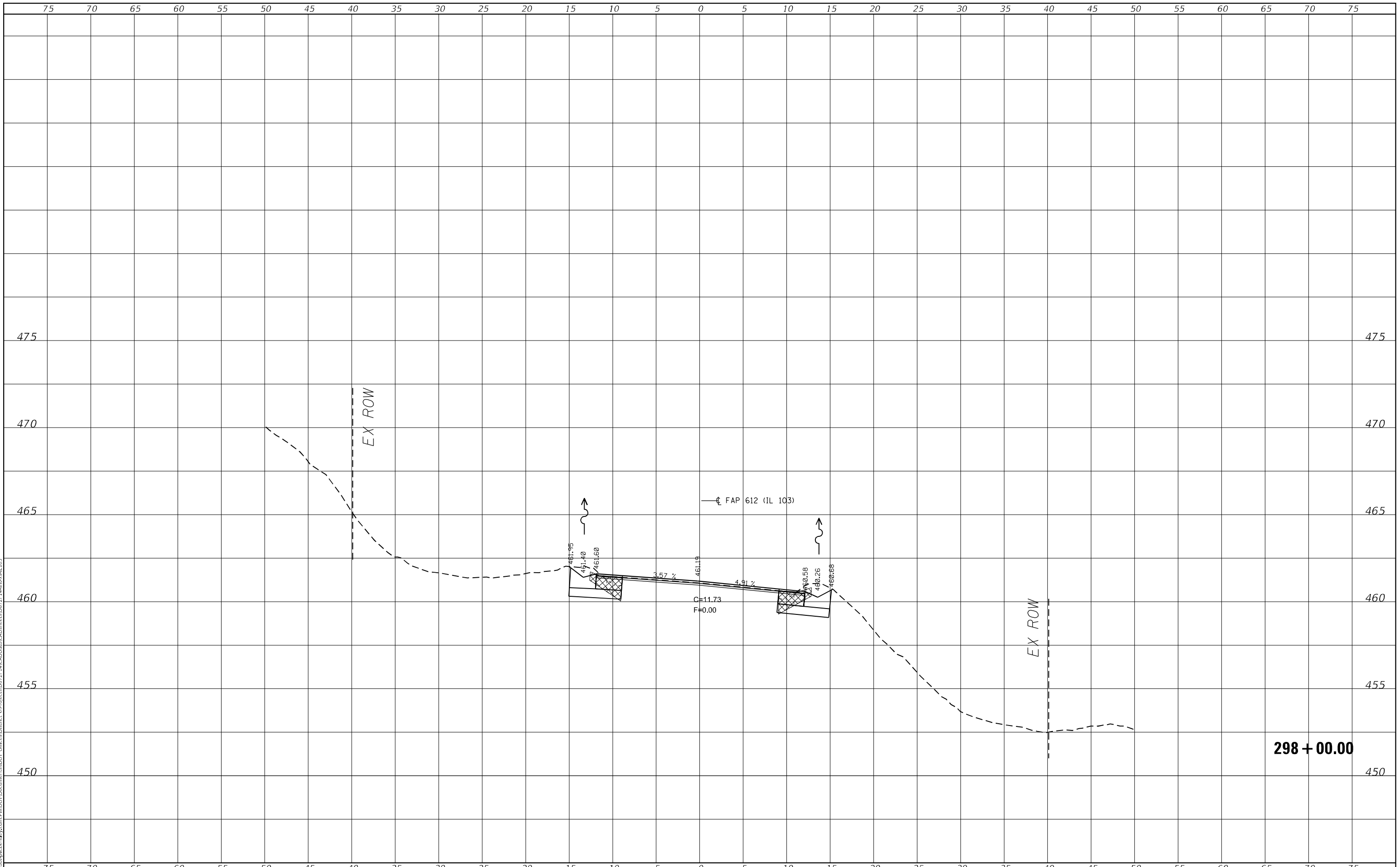
SCALE: SHEET 126 OF 139 SHEETS STA. 297+00.00 TO STA. 297+00.00

F.A.P. RTE.	SECTION	COUNTY	TOTAL SHEETS	SHEET NO.
612	101RS-9,BDR1,BP; 102RS-5	SCHUYLER	225	212
CONTRACT NO. 72F14				
ILLINOIS		FED. AID PROJECT		

FINAL SURVEY NO.	SURVEYED	BY	DATE
NOTE BOOK NO.	PLOTTED		
	TEMPLATE		
	AREAS CHECKED		
	AREAS CHECKED		

ORIGINAL SURVEY NO.	SURVEYED	BY	DATE
NOTE BOOK NO.	PLOTTED		
	TEMPLATE		
	AREAS CHECKED		
	AREAS CHECKED		

MODEL: Default
FILE NAME: \\pxl\share\pw\templ\csm\PIV\DOT\Documents\181807\Drawings\181807\4\CA\DOT\181807\4\181807-103



USER NAME = andrew.clster	DESIGNED -	REVISED -
	DRAWN -	REVISED -
PLOT SCALE = 10,0000 ' / in.	CHECKED -	REVISED -
PLOT DATE = 8/23/2023	DATE -	REVISED -

**STATE OF ILLINOIS
DEPARTMENT OF TRANSPORTATION**

SCALE: SHEET 127 OF 139 SHEETS STA. 298+00.00 TO STA. 298+00.00

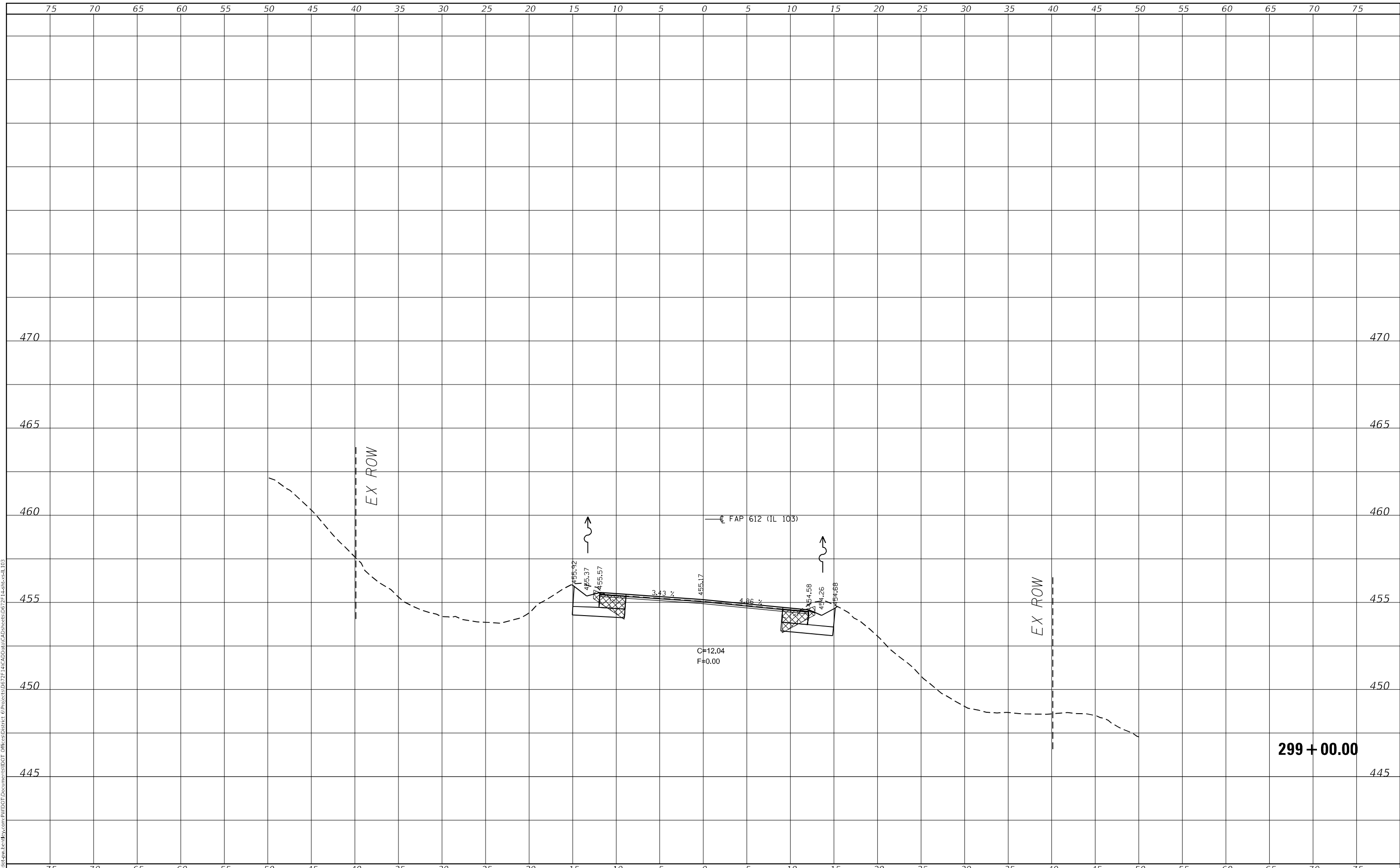
IL 103 CROSS SECTIONS

F.A.P. RTE.	SECTION	COUNTY	TOTAL SHEETS	SHEET NO.
612	101RS-9, BDR1, BP; 102RS-5	SCHUYLER	225	213
			CONTRACT NO. 72F14	
			ILLINOIS FED. AID PROJECT	

FINAL SURVEY NO.	SURVEYED	BY	DATE
NOTE BOOK	PLOTTED		
	TEMPLATE		
	AREAS CHECKED		
	AREAS CHECKED		

ORIGINAL SURVEY NO.	SURVEYED	BY	DATE
NOTE BOOK	PLOTTED		
	TEMPLATE		
	AREAS CHECKED		
	AREAS CHECKED		

MODEL: Default
FILE NAME: \\pww\pww\template\com\PIV\DOT\Documents\1103\1103\CAD\1103\CAD\sheet1103.dwg



USER NAME = andrew.cisler	DESIGNED -	REVISED -
	DRAWN -	REVISED -
PLOT SCALE = 10,0000 ' / in.	CHECKED -	REVISED -
PLOT DATE = 8/23/2023	DATE -	REVISED -

**STATE OF ILLINOIS
DEPARTMENT OF TRANSPORTATION**

IL 103 CROSS SECTIONS	
SCALE:	SHEET 128 OF 139 SHEETS
	STA. 299+00.00 TO STA. 299+00.00

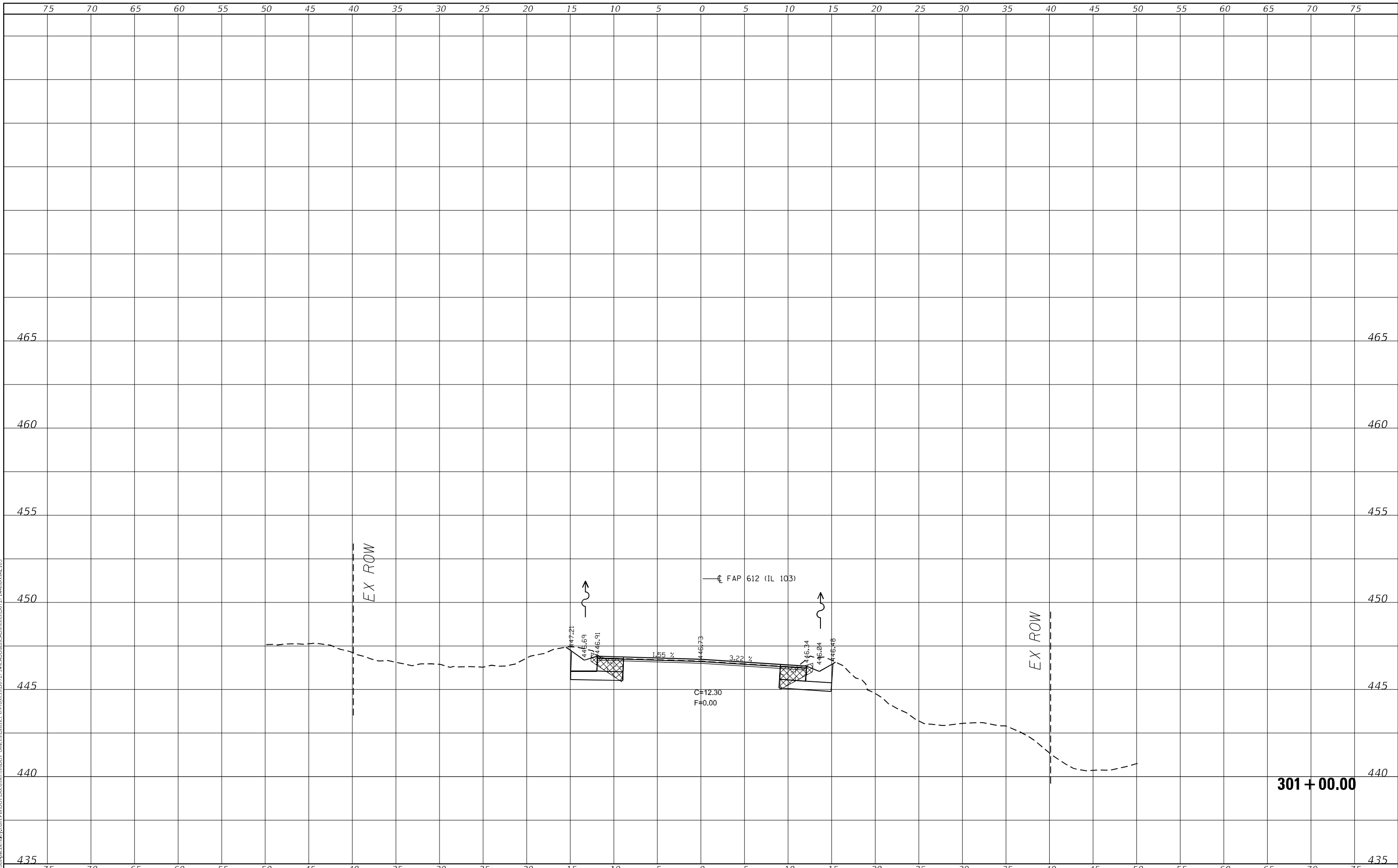
F.A.P. RTE.	SECTION	COUNTY	TOTAL SHEETS	SHEET NO.
612	101RS-9,BDR1,BP; 102RS-5	SCHUYLER	225	214
CONTRACT NO. 72F14				
ILLINOIS		FED. AID PROJECT		

299 + 00.00

FINAL SURVEY NO.	SURVEYED PLOTTED AREAS CHECKED	BY	DATE

ORIGINAL SURVEY NO.	SURVEYED PLOTTED AREAS CHECKED	BY	DATE

MODEL: Default
FILE NAME: D:\work\pww\template\com\pww\DOT\Documents\103\CAD\DOT\CAD\sheet103.dwg



USER NAME = andrew.cisler	DESIGNED -	REvised -
	DRAWN -	REvised -
PLOT SCALE = 10,0000 ' / in.	CHECKED -	REvised -
PLOT DATE = 8/23/2023	DATE -	REvised -

**STATE OF ILLINOIS
DEPARTMENT OF TRANSPORTATION**

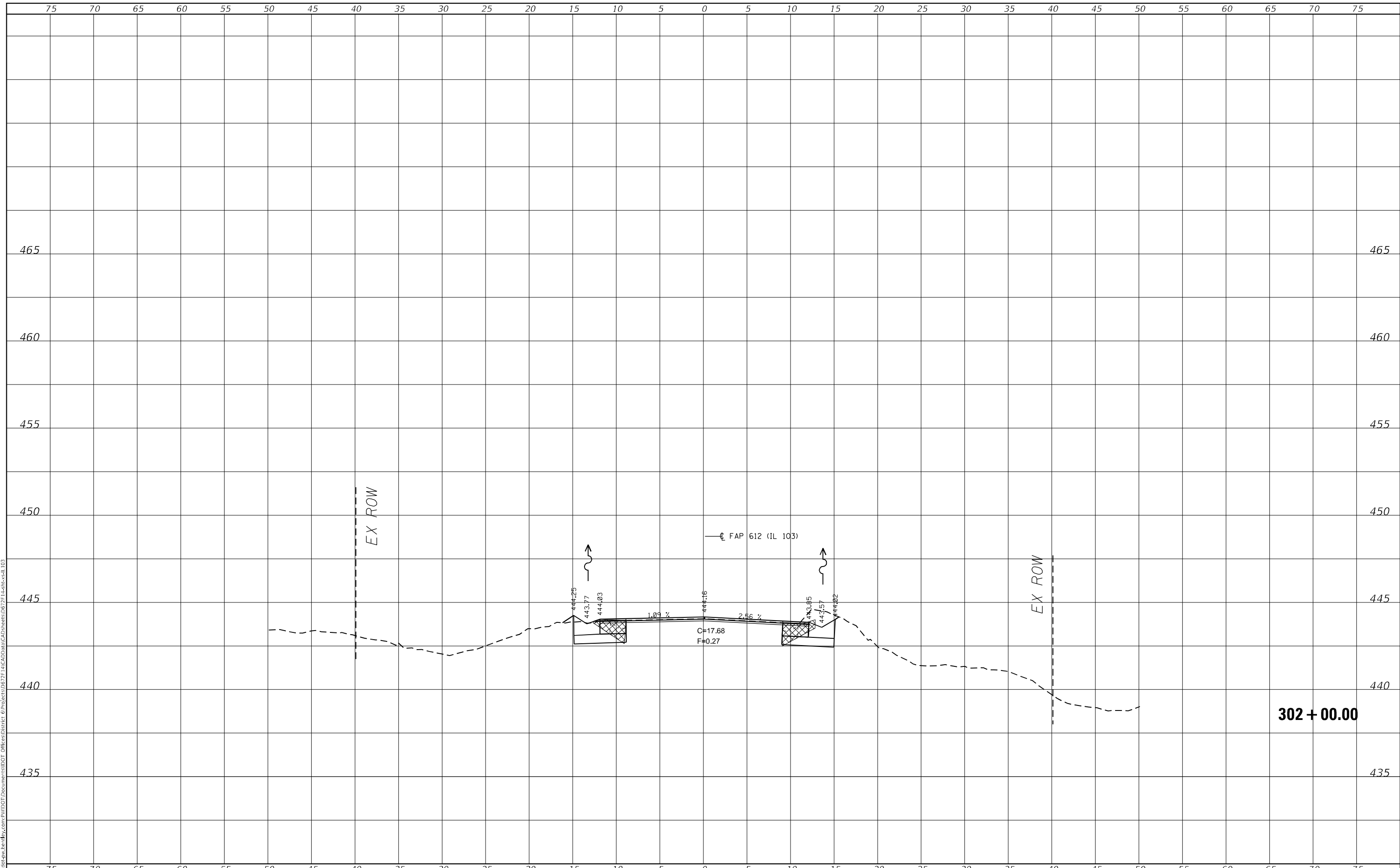
IL 103 CROSS SECTIONS			
SCALE:	SHEET 130 OF 139 SHEETS	STA. 301+00.00	TO STA. 301+00.00

F.A.P. RTE.	SECTION	COUNTY	TOTAL SHEETS	SHEET NO.
612	101RS-9,BDR1,BP; 102RS-5	SCHUYLER	225	216
				CONTRACT NO. 72F14
				ILLINOIS FED. AID PROJECT

FINAL SURVEY NO.	SURVEYED	BY	DATE
NOTE BOOK	PLOTTED		
	TEMPLATE		
	AREAS CHECKED		
	AREAS CHECKED		

ORIGINAL SURVEY NO.	SURVEYED	BY	DATE
	PLOTTED		
	TEMPLATE		
	AREAS CHECKED		
	AREAS CHECKED		

MODEL: Definit
 FILE NAME: D:\work\paw\temby.com\PIV\DOT\Documents\1103T\Drawings\1103T\CAD\Drawings\CAD\Sheet\0672714.dwg:scd_103



USER NAME = andrew.cisler	DESIGNED -	REVISED -
	DRAWN -	REVISED -
PLOT SCALE = 10,0000 * / in.	CHECKED -	REVISED -
PLOT DATE = 8/23/2023	DATE -	REVISED -

**STATE OF ILLINOIS
 DEPARTMENT OF TRANSPORTATION**

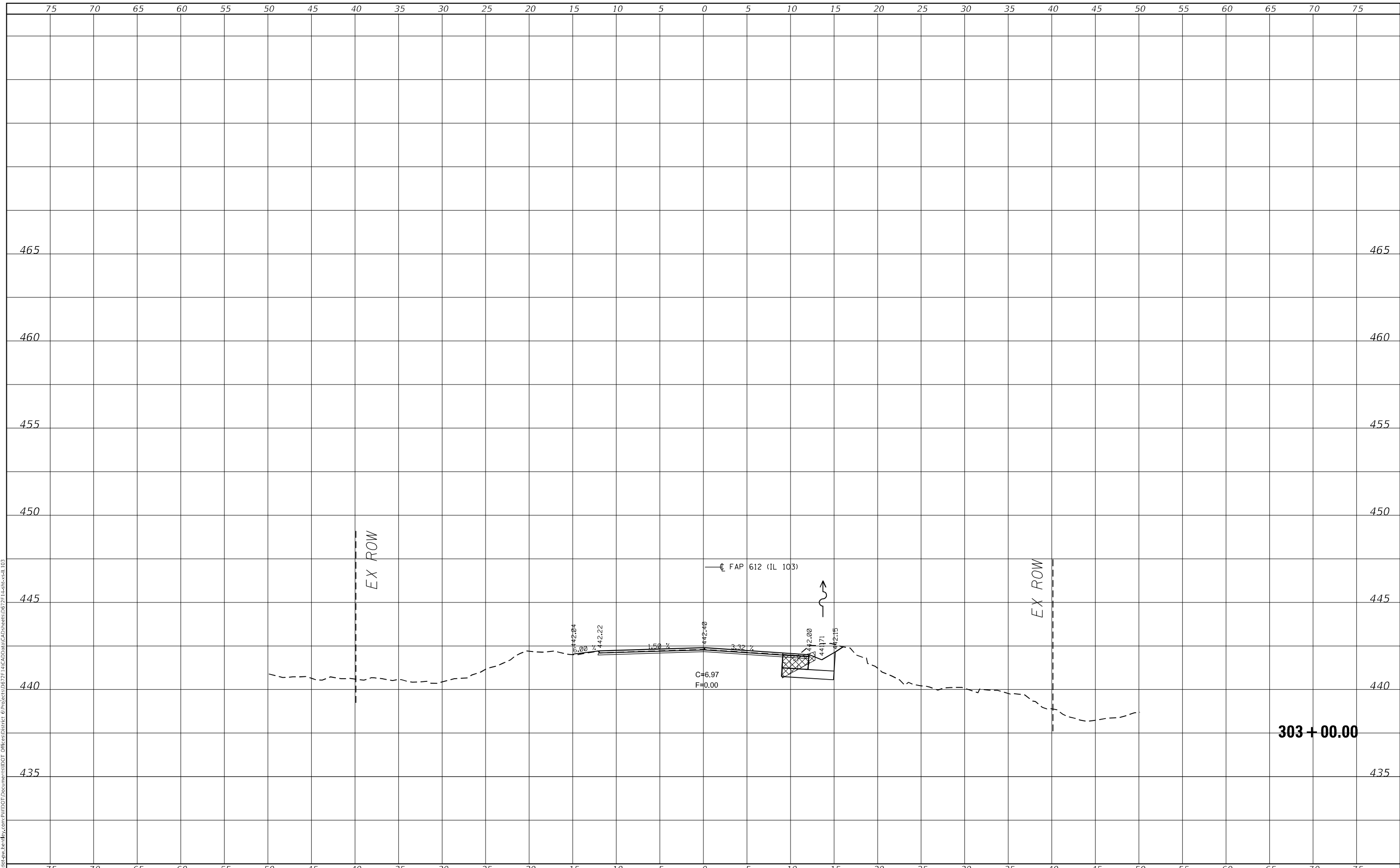
IL 103 CROSS SECTIONS			
SCALE:	SHEET 131 OF 139 SHEETS	STA. 302+00.00	TO STA. 302+00.00

F.A.P. RTE.	SECTION	COUNTY	TOTAL SHEETS	SHEET NO.
612	101RS-9,BDR1,BP; 102RS-5	SCHUYLER	225	217
				CONTRACT NO. 72F14
				ILLINOIS FED. AID PROJECT

FINAL SURVEY NO.	SURVEYED AREAS CHECKED	BY	DATE

ORIGINAL SURVEY NO.	SURVEYED AREAS CHECKED	BY	DATE

MODEL: Definit
FILE NAME: D:\work\pww\termlby.com\PIV\DOT\Documents\130T\Drawings\130T\130T-CAD\Drawings\CAD\Sheet\0672714.dwg:scd.103



USER NAME = andrew.cisler	DESIGNED -	REVISED -
	DRAWN -	REVISED -
	CHECKED -	REVISED -
	DATE -	REVISED -

**STATE OF ILLINOIS
DEPARTMENT OF TRANSPORTATION**

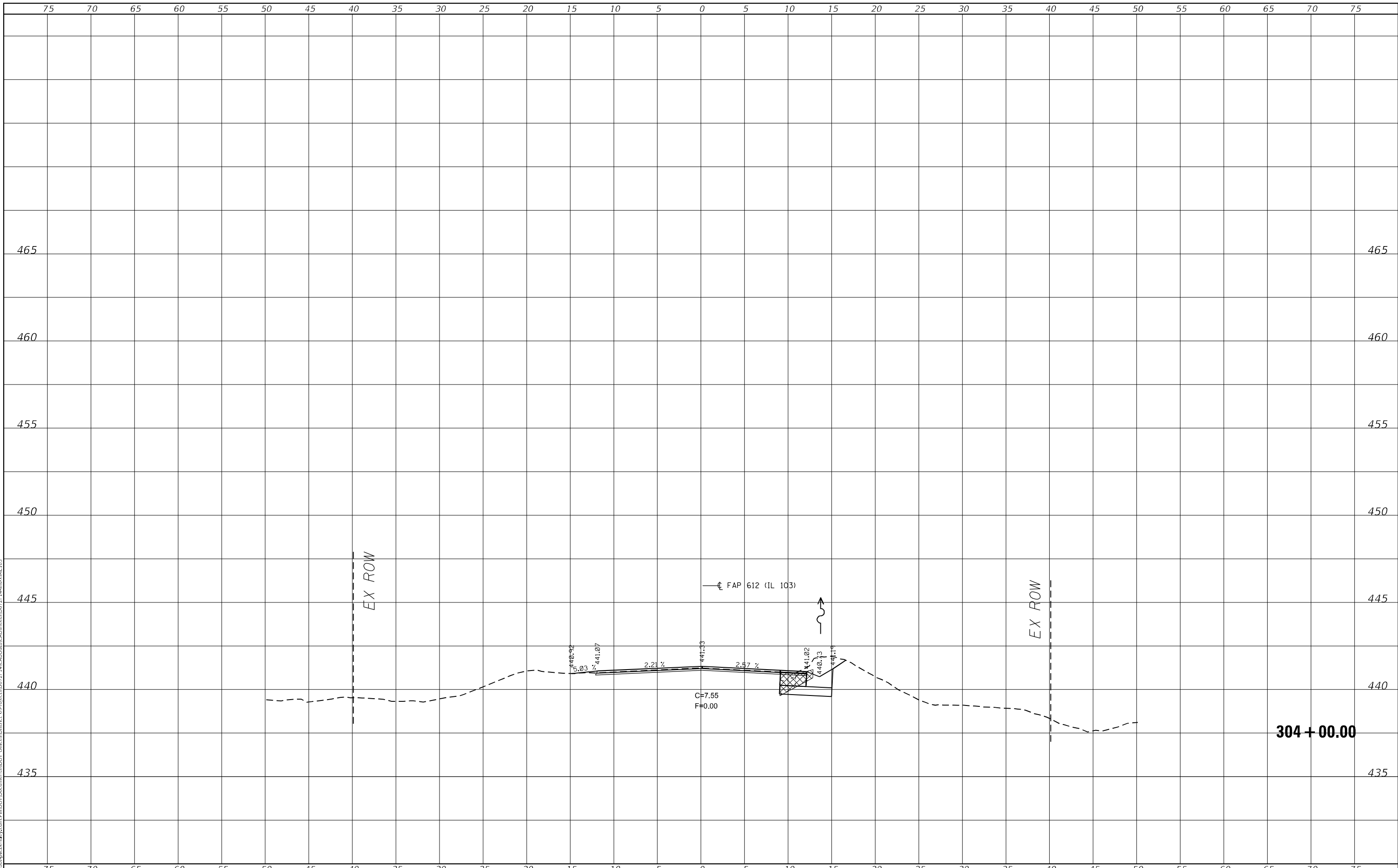
IL 103 CROSS SECTIONS	
SCALE:	SHEET 132 OF 139 SHEETS
	STA. 303+00.00 TO STA. 303+00.00

F.A.P. RTE.	SECTION	COUNTY	TOTAL SHEETS	SHEET NO.
612	101RS-9,BDR1,BP; 102RS-5	SCHUYLER	225	218
CONTRACT NO. 72F14			ILLINOIS FED. AID PROJECT	

FINAL SURVEY NO.	SURVEYED PLOTTED AREAS CHECKED	BY	DATE

ORIGINAL SURVEY NO.	SURVEYED PLOTTED AREAS CHECKED	BY	DATE

MODEL: Default
 FILE NAME: \\pww\pww\temp\pww\pww\DOT\Documents\612\FAP\612\CADD\plan\CAD\sheet\612\F14sheet133



USER NAME = andrew.cisler	DESIGNED -	REVISED -
	DRAWN -	REVISED -
	CHECKED -	REVISED -
	DATE -	REVISED -

**STATE OF ILLINOIS
 DEPARTMENT OF TRANSPORTATION**

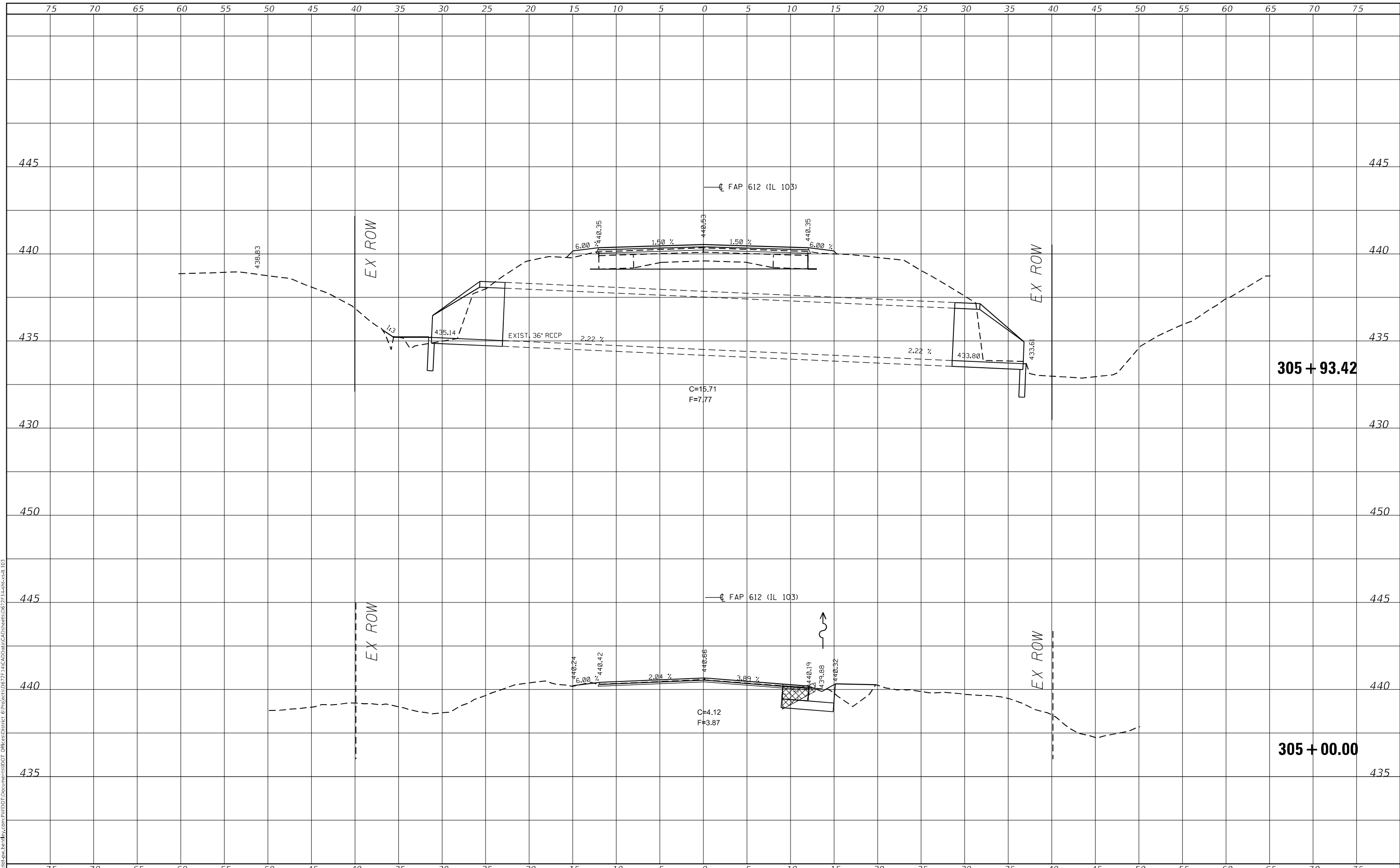
IL 103 CROSS SECTIONS	
SCALE:	SHEET 133 OF 139 SHEETS STA. 304+00.00 TO STA. 304+00.00

F.A.P. RTE.	SECTION	COUNTY	TOTAL SHEETS	SHEET NO.
612	101RS-9,BDR1,BP; 102RS-5	SCHUYLER	225	219
CONTRACT NO. 72F14			ILLINOIS FED. AID PROJECT	

FINAL SURVEY NO.	SURVEYED	DATE
NOTE BOOK	PLOTTED	BY
AREAS CHECKED	TEMPLATE	
	AREAS	
	CHECKED	

ORIGINAL SURVEY NO.	SURVEYED	DATE
NOTE BOOK	PLOTTED	BY
AREAS CHECKED	TEMPLATE	
	AREAS	
	CHECKED	

MODEL: Definit
 FILE NAME: D:\Illinois\pww\terryby.com\PIV\DOT\Documents\103\DOT Office\terryby\103\CAD\Drawings\CAD\Sheets\0672714.dwg\sscal.103



USER NAME = andrew.cisler	DESIGNED -	REVISED -
	DRAWN -	REVISED -
PLOT SCALE = 10,0000 * / in.	CHECKED -	REVISED -
PLOT DATE = 8/23/2023	DATE -	REVISED -

**STATE OF ILLINOIS
 DEPARTMENT OF TRANSPORTATION**

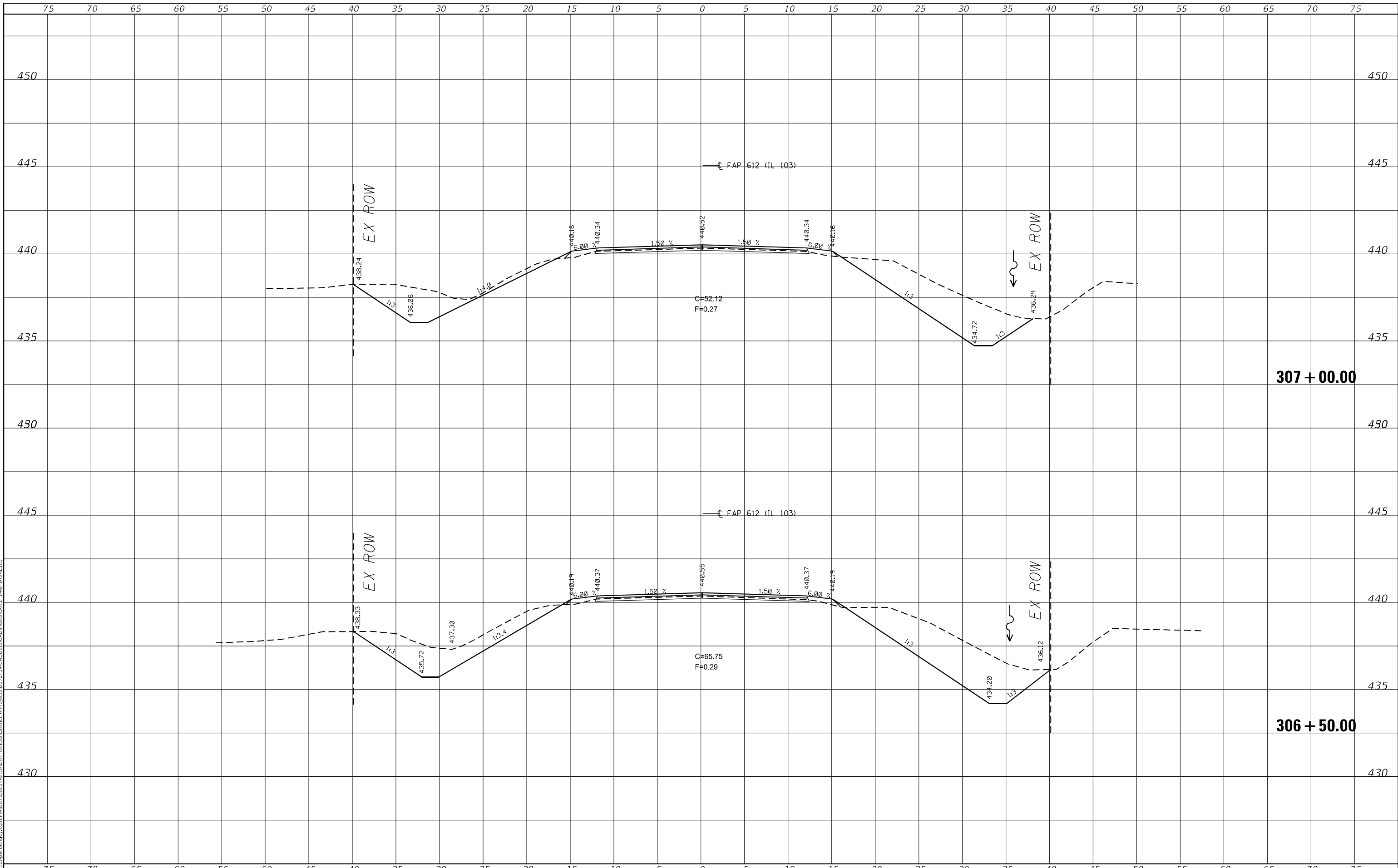
IL 103 CROSS SECTIONS			
SCALE:	SHEET 134 OF SHEETS	STA. 305+00.00 TO STA. 305+00.00	

F.A.P. RTE. 612	SECTION 101RS-9,BDR1,BP; 102RS-5	COUNTY SCHUYLER	TOTAL SHEETS 225	SHEET NO. 1220
CONTRACT NO. 72F14			ILLINOIS FED. AID PROJECT	

FINAL SURVEY NO.	SURVEYED AREAS CHECKED	BY	DATE

ORIGINAL SURVEY NO.	SURVEYED AREAS CHECKED	BY	DATE

MODEL: Default
FILE NAME: \\pww\pww\temp\pww\pww\DOT\Documents\612\FAP\612\CAD\DATA\CAD\sheet612.dwg



USER NAME = andrew.cisler	DESIGNED -	REVISED -
	DRAWN -	REVISED -
	CHECKED -	REVISED -
	DATE -	REVISED -

**STATE OF ILLINOIS
DEPARTMENT OF TRANSPORTATION**

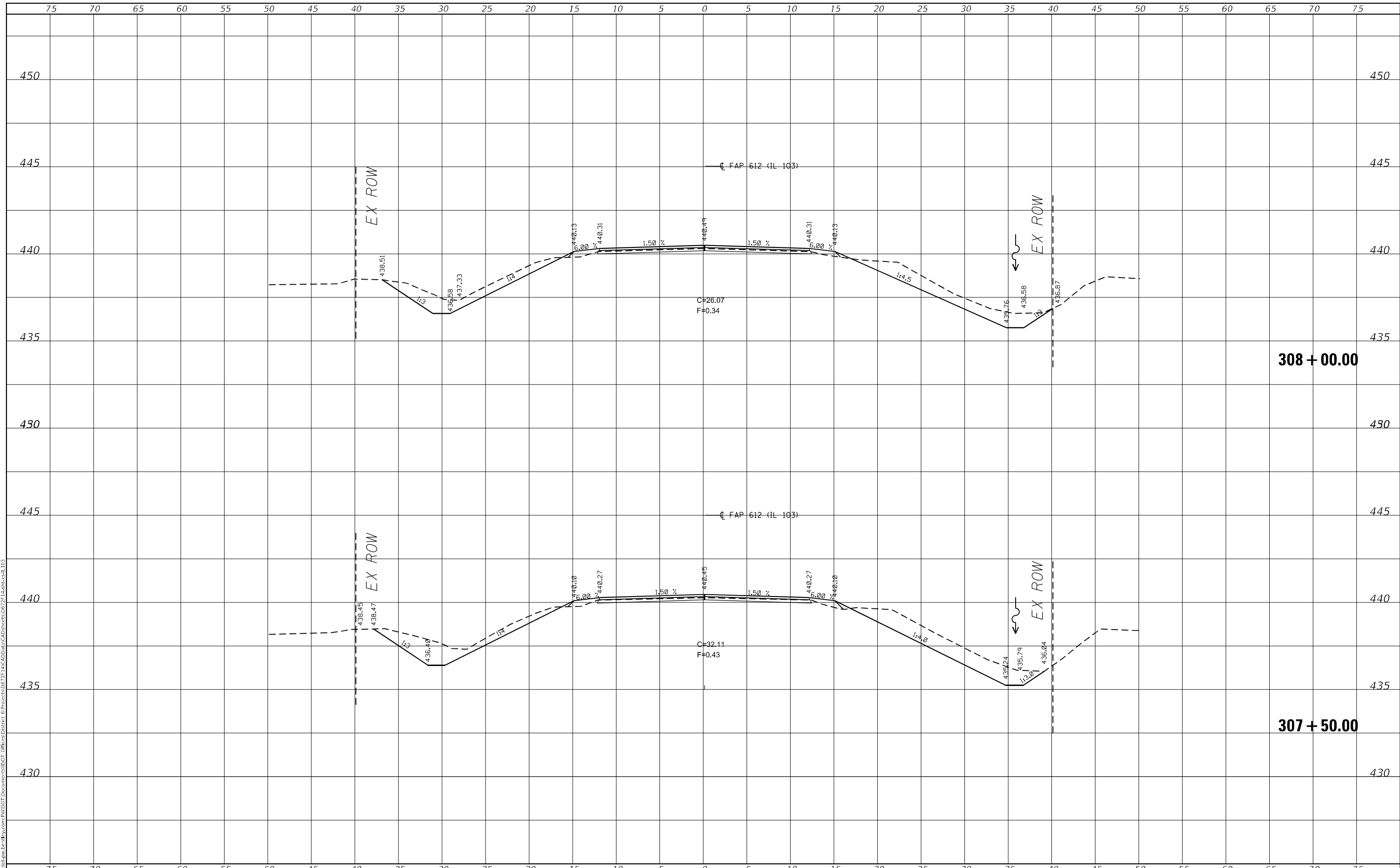
IL 103 CROSS SECTIONS		
SCALE:	SHEET 135 OF 139 SHEETS	STA. 306+50.00 TO STA. 307+00.00

F.A.P. RTE.	SECTION	COUNTY	TOTAL SHEETS	SHEET NO.
612	101RS-9,BDR1,BP; 102RS-5	SCHUYLER	225	221
CONTRACT NO. 72F14				
ILLINOIS FED. AID PROJECT				

FINAL SURVEY NO.	SURVEYED PLOTTED AREAS CHECKED	BY	DATE

ORIGINAL SURVEY NO.	SURVEYED PLOTTED AREAS CHECKED	BY	DATE

MODEL: Default
FILE NAME: I:\work\pww\templey.com\PIV\DOT\Documents\103\612\FAP\DOT\CAD\sheet\103\612\FAP\DOT\CAD\sheet\103



USER NAME = andrew.cisler	DESIGNED -	REVISED -
PLOT SCALE = 10.0000' / in.	DRAWN -	REVISED -
PLOT DATE = 8/23/2023	CHECKED -	REVISED -
	DATE -	REVISED -

**STATE OF ILLINOIS
DEPARTMENT OF TRANSPORTATION**

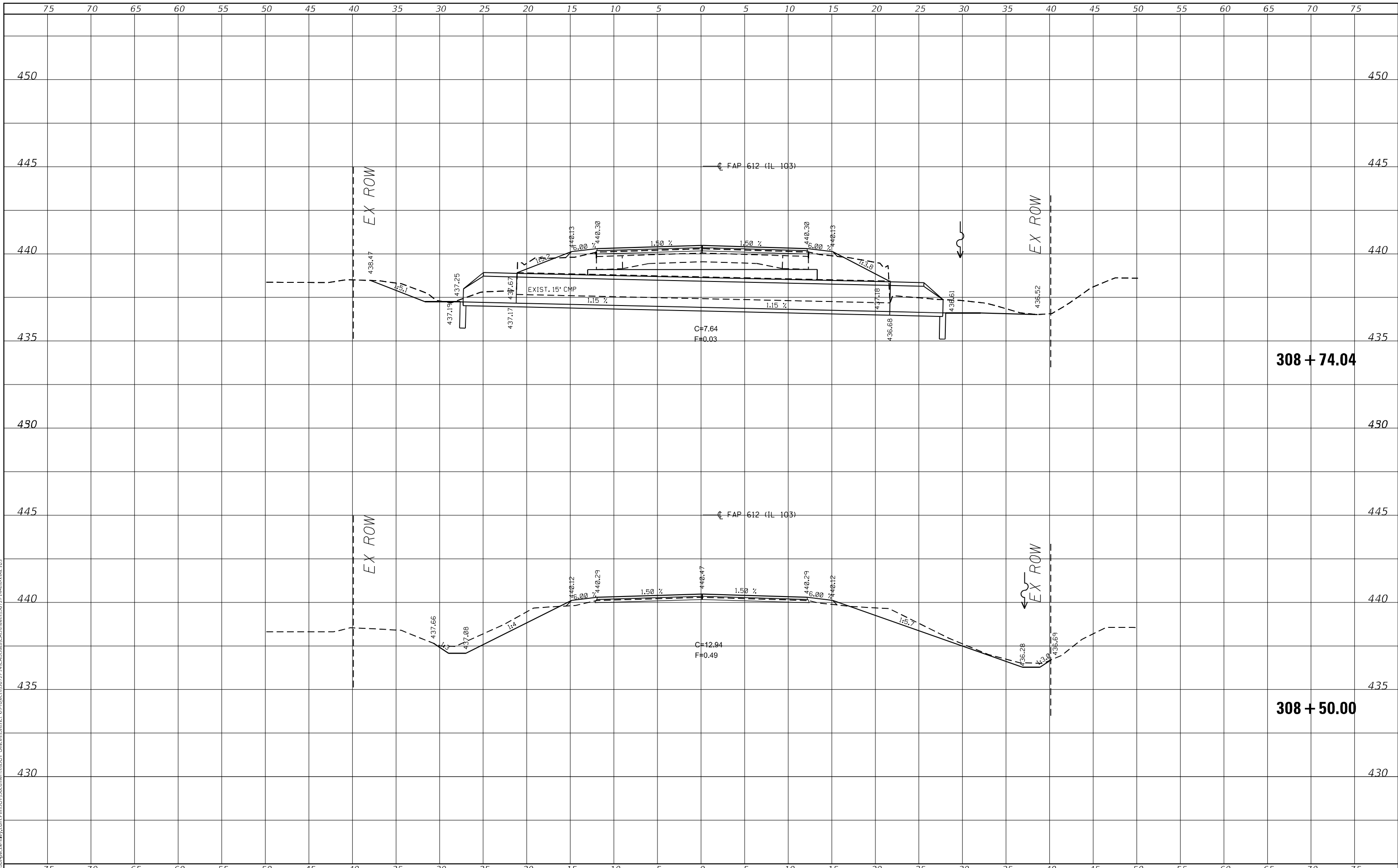
IL 103 CROSS SECTIONS		
SCALE:	SHEET 136 OF 139 SHEETS	STA. 307+50.00 TO STA. 308+00.00

F.A.P. RTE.	SECTION	COUNTY	TOTAL SHEETS	SHEET NO.
612	101RS-9,BDR1,BP; 102RS-5	SCHUYLER	225	222
CONTRACT NO. 72F14			ILLINOIS FED. AID PROJECT	

FINAL SURVEY NO.	SURVEYED	DATE
NOTE BOOK	PLOTTED	BY
AREAS CHECKED	TEMPLATE	
	AREAS	
	CHECKED	

ORIGINAL SURVEY NO.	SURVEYED	DATE
NOTE BOOK	PLOTTED	BY
AREAS CHECKED	TEMPLATE	
	AREAS	
	CHECKED	

MODEL: Definit
 FILE NAME: D:\work\pww\template\pww\DOT\Documents\1103\Drawings\1103\CAD\Drawings\CAD\Sheet\0672714.dwg:scale:1:03



USER NAME = andrew.cisler	DESIGNED -	REVISED -
	DRAWN -	REVISED -
PLOT SCALE = 10,0000' / in.	CHECKED -	REVISED -
PLOT DATE = 8/23/2023	DATE -	REVISED -

**STATE OF ILLINOIS
DEPARTMENT OF TRANSPORTATION**

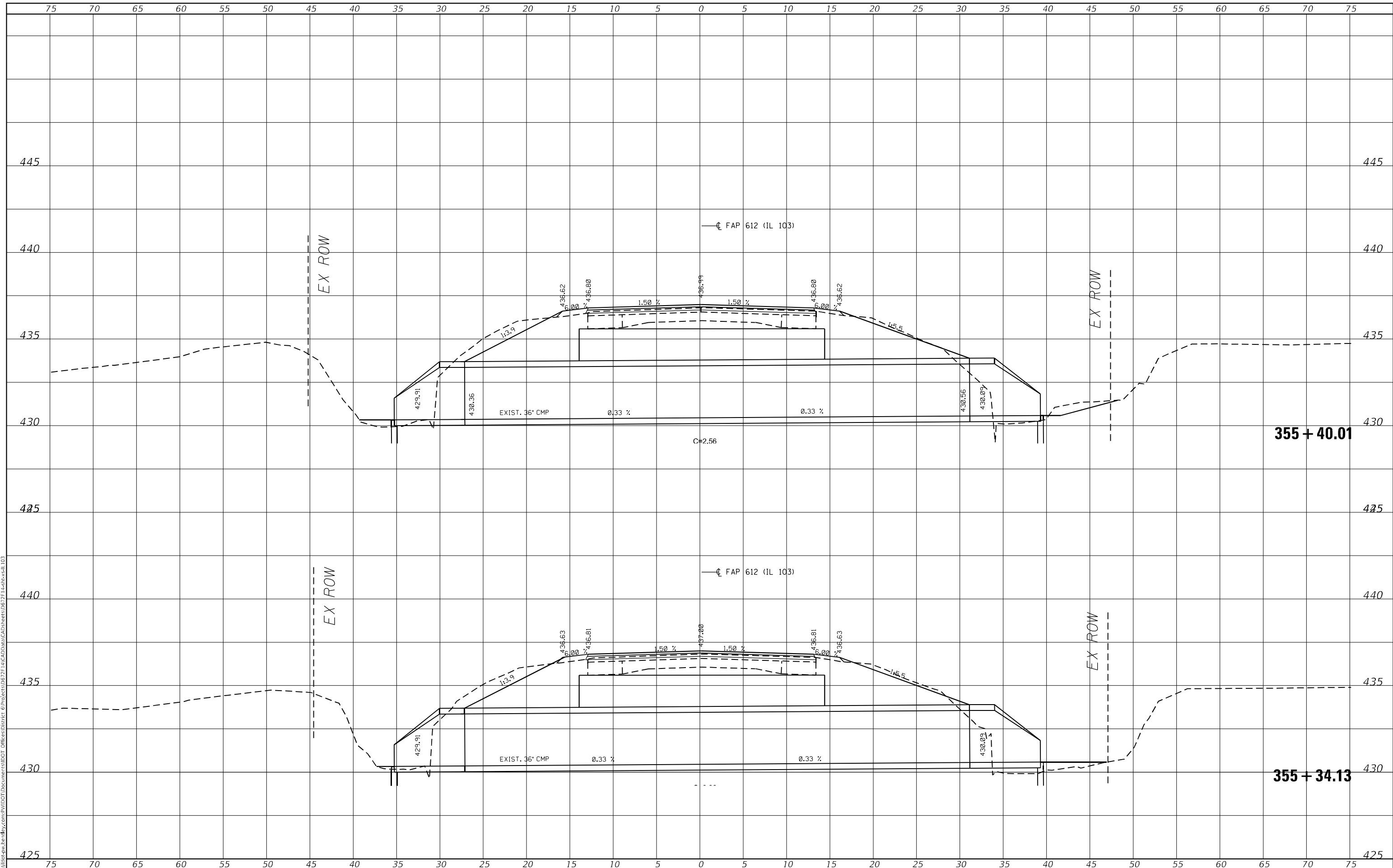
IL 103 CROSS SECTIONS	
SCALE:	SHEET 137 OF 139 SHEETS
	STA. 308+50.00 TO STA. 308+74.04

F.A.P. RTE.	SECTION	COUNTY	TOTAL SHEETS	SHEET NO.
612	101RS-9,BDR1,BP; 102RS-5	SCHUYLER	225	223
CONTRACT NO. 72F14				
ILLINOIS		FED. AID PROJECT		

FINAL SURVEY NO.	SURVEYED	DATE
NOTE BOOK	PLOTTED	BY
AREAS CHECKED	TEMPLATE	
	AREAS	
	CHECKED	

ORIGINAL SURVEY NO.	SURVEYED	DATE
NOTE BOOK	PLOTTED	BY
AREAS CHECKED	TEMPLATE	
	AREAS	
	CHECKED	

MODEL: Definit
 FILE NAME: D:\Illinois\pww\temp\pww\DOT Documents\103\DOT Office\Sheet\6727-14\CADD\103\CAD\Sheet\6727-14\eth\scd_103



USER NAME = andrew.cisler	DESIGNED -	REVISED -
	DRAWN -	REVISED -
PLOT SCALE = 10,0000' / in.	CHECKED -	REVISED -
PLOT DATE = 8/23/2023	DATE -	REVISED -

**STATE OF ILLINOIS
 DEPARTMENT OF TRANSPORTATION**

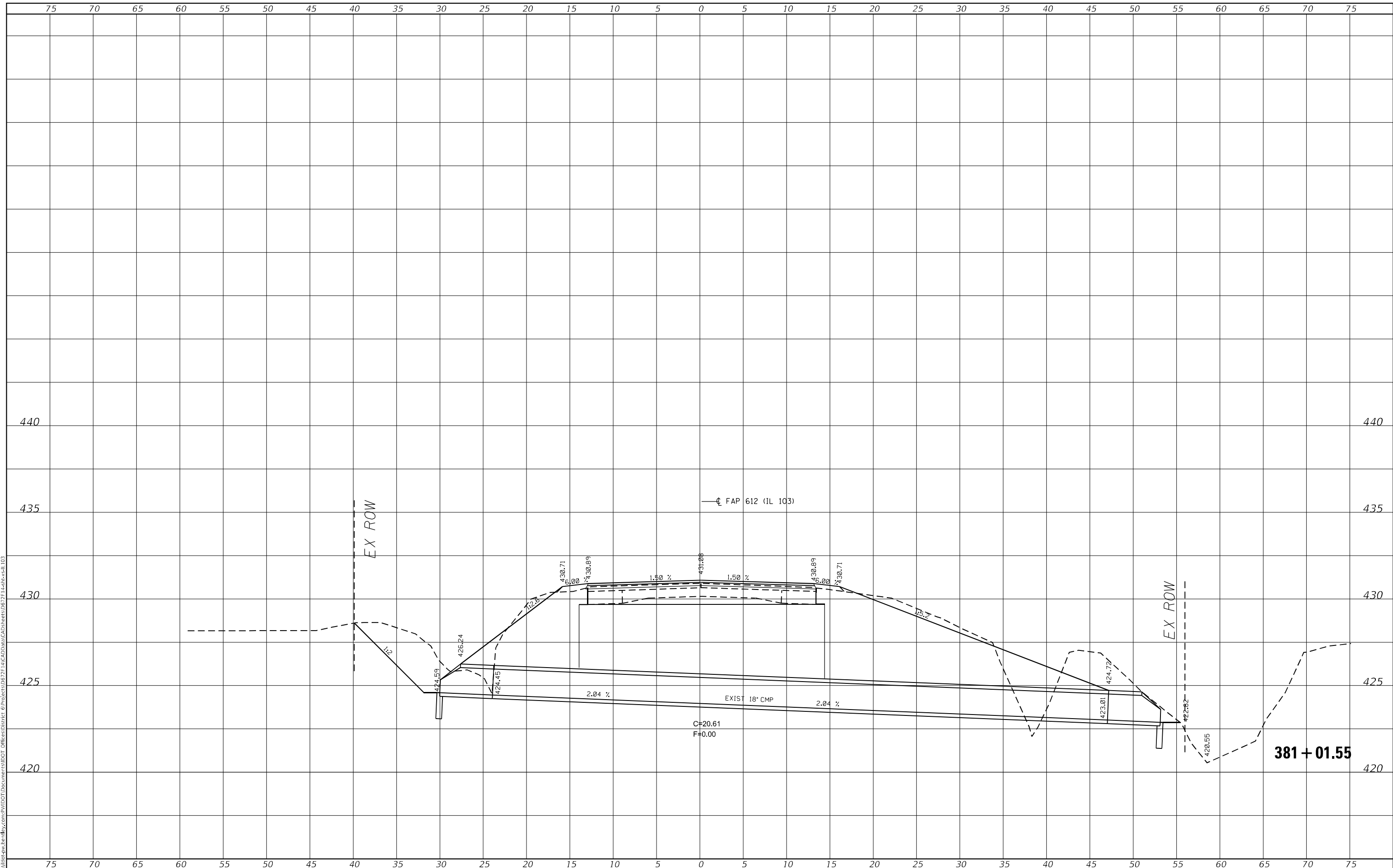
IL 103 CROSS SECTIONS	
SCALE:	SHEET 138 OF 139 SHEETS
	STA. 355+34.13 TO STA. 355+40.01

F.A.P. RTE.	SECTION	COUNTY	TOTAL SHEETS	SHEET NO.
612	101RS-9,BDR1,BP; 102RS-5	SCHUYLER	225	224
CONTRACT NO. 72F14			ILLINOIS FED. AID PROJECT	

FINAL SURVEY NO.	SURVEYED	BY	DATE
NOTE BOOK	PLOTTED		
AREAS CHECKED	TEMPLATE		
	AREAS CHECKED		

ORIGINAL SURVEY NO.	SURVEYED	BY	DATE
NOTE BOOK	PLOTTED		
AREAS CHECKED	TEMPLATE		
	AREAS CHECKED		

MODEL: Definit
 FILE NAME: D:\work\pww\hwy\com\pww\DOT\Documents\1103\1103.dwg
 C:\Users\andrew.cisler\AppData\Local\Temp\1103.dwg



USER NAME = andrew.cisler	DESIGNED -	REVISED -
PLOT SCALE = 10,0000 * / in.	DRAWN -	REVISED -
PLOT DATE = 8/23/2023	CHECKED -	REVISED -
	DATE -	REVISED -

**STATE OF ILLINOIS
DEPARTMENT OF TRANSPORTATION**

IL 103 CROSS SECTIONS	
SCALE:	SHEET 139 OF 139 SHEETS
	STA. 381+01.55 TO STA. 381+01.55

F.A.P. RTE.	SECTION	COUNTY	TOTAL SHEETS	SHEET NO.
612	101RS-9,BDR1,BP; 102RS-5	SCHUYLER	225	225
CONTRACT NO. 72F14				
ILLINOIS FED. AID PROJECT				