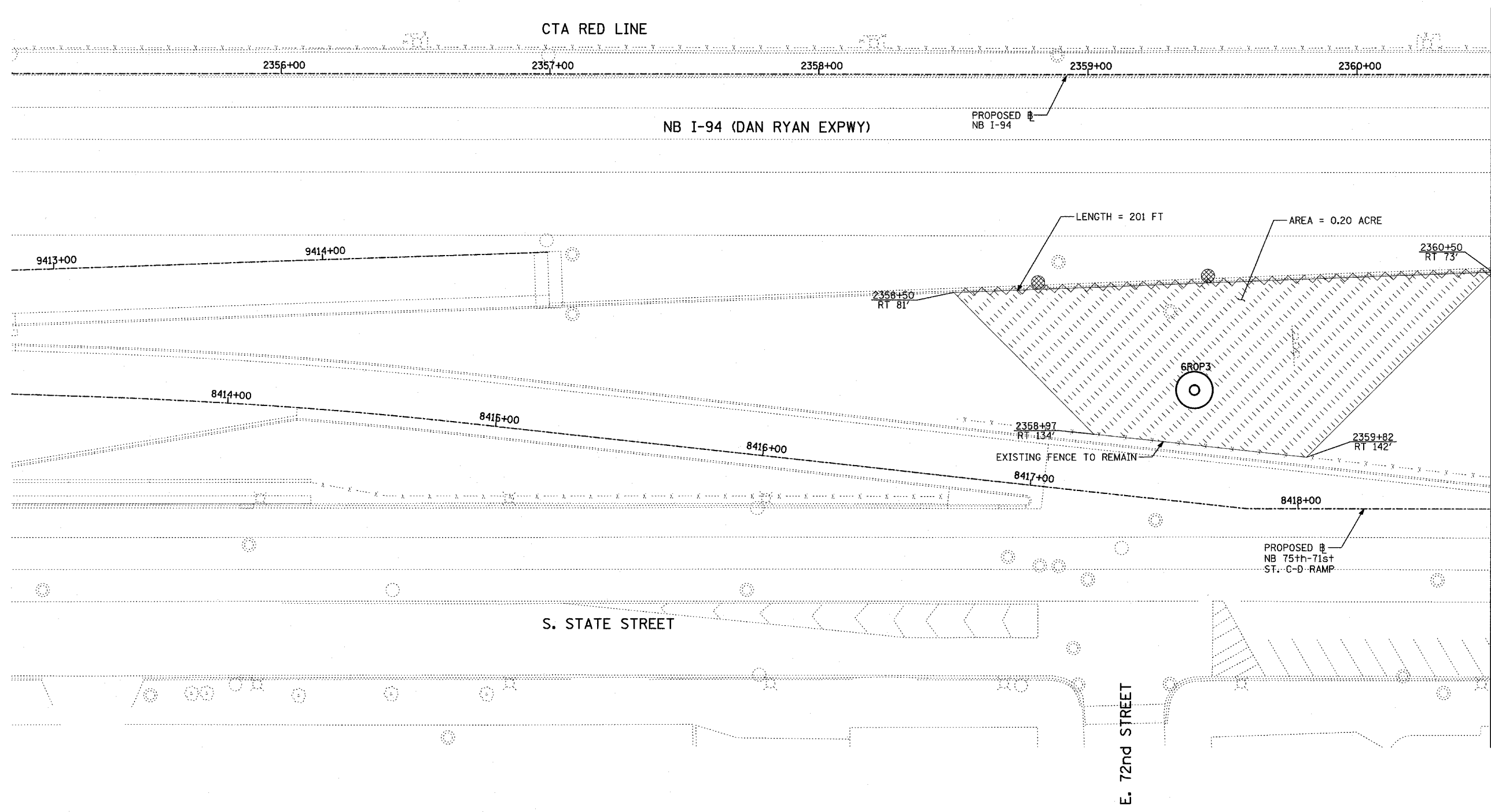
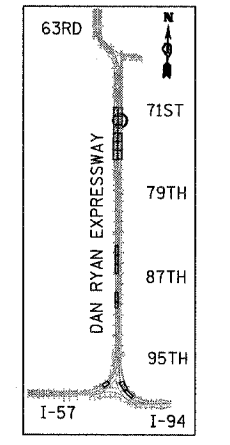


F.A.I. RTE.	SECTION	COUNTY	TOTAL SHEETS	SHEET NO.
94	2005-037 L	COOK	45	9
STA. 2021+00.00 TO STA. 2365+00.00				
FED. ROAD DIST. NO.		ILLINOIS FED. AID PROJECT		

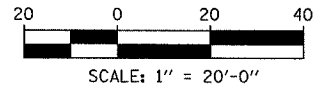
#60A08



MATCHLINE NB I-94 STA. 2360+50.00



LOCATION MAP



NOTES:

1. ALL HIGH MAST LIGHT TOWER SERVICE PADS MUST BE CONSTRUCTED AFTER THE ADJACENT RAMP IN CONTRACTS #62694 & #62695 IS OPENED.
2. FINAL TURF RESTORATION WILL BE PROVIDED BY CONTRACTS #62593 & #62304.
3. PLAN REFLECTS CONTRACTS #62694 & #62695 AS EXISTING CONDITIONS.

LEGEND:

- TEMPORARY EROSION CONTROL SEEDING (100 LBS PER ACRE)
- PERIMETER EROSION BARRIER
- INLET FILTER, TO BE INSTALLED IN OFF PROJECT DRAINAGE STRUCTURES ACCEPTING STORMWATER RUNOFF

REVISIONS	
NAME	DATE

ILLINOIS DEPARTMENT OF TRANSPORTATION
 F.A.I. 94 (DAN RYAN EXPRESSWAY)
 I-57 TO 71ST STREET
 EROSION CONTROL PLAN
 NB 75th TO 71st STREET RAMP
 NB I-94 STA. 2355+00.00 TO 2360+50.00
 6R0P3

SCALE: 1"=20'
 DATE: AUGUST 19, 2005
 DRAWN BY: RTM
 CHECKED BY: TGB

TYLIN INTERNATIONAL